7700 **Click Here for Field Notes**

ORIGINAL

TOWNSHIP 45 NORTH, RANGE 112 WEST, OF THE SIXTH PRINCIPAL MERIDIAN, WYOMING.

SURVEY OF ACCRETION LANDS

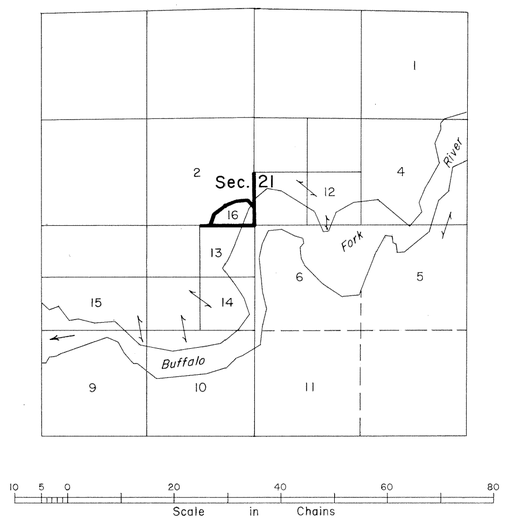

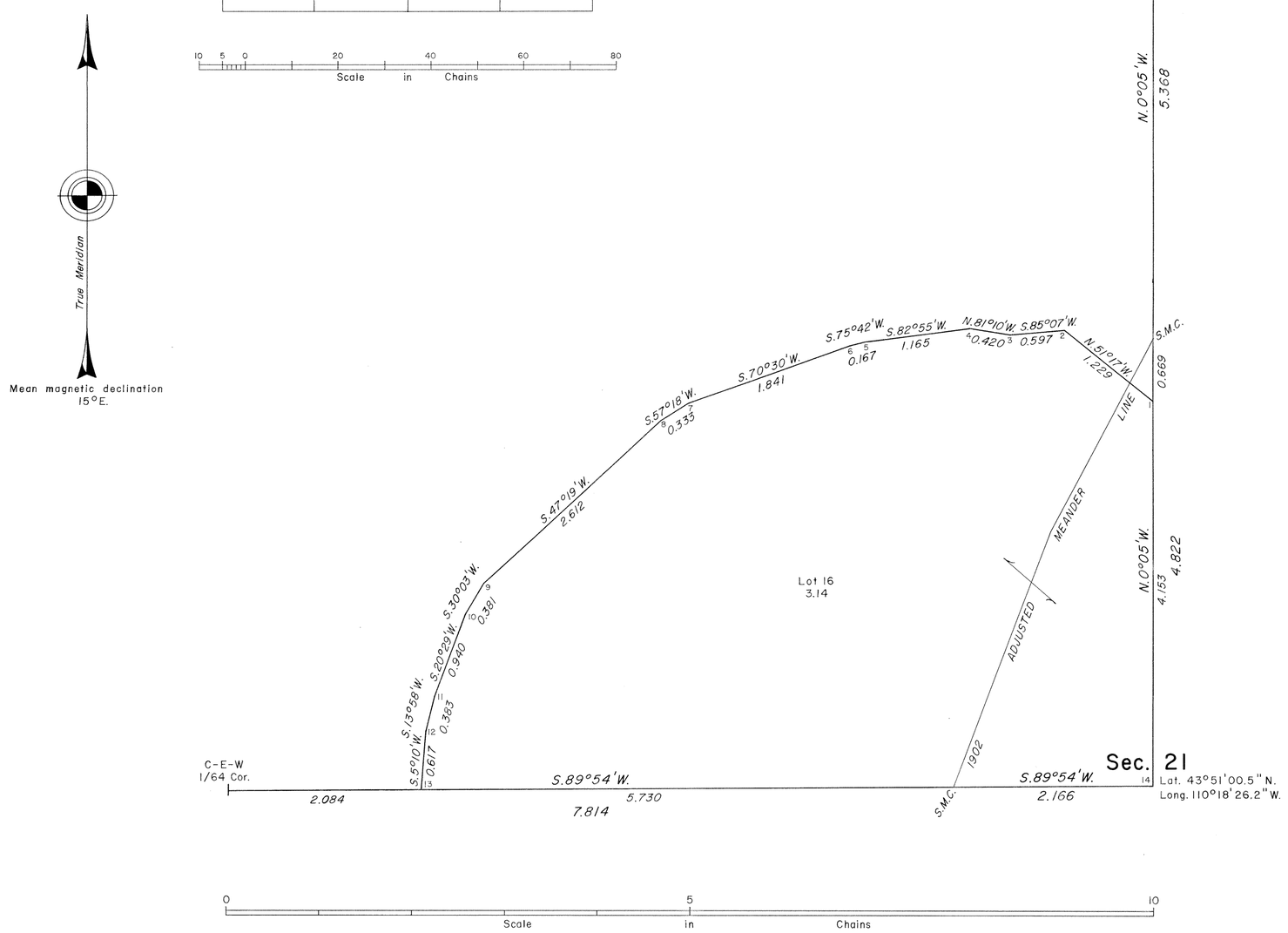

A history of surveys is contained in the field notes.

This plat represents the dependent resurvey of a portion of the subdivision of section 21 designed to restore the corners in their true original locations according to the best available evidence and the survey of Lot 16, section 21, T. 45 N., T. 112 W., Sixth Principal Meridian, Wyoming.

The areas of previously surveyed lands remain as shown on the plats approved July 1, 1903 and November 21, 1919, except for Lot 16 shown hereon where the changes in the location of the river channel has partially deleted the lottings and areas as originally shown.

Survey executed by Jerry L. Messick, Supervisory Cadastral Surveyor, beginning November 5, 1984, and completed November 7, 1984, pursuant to Special Instructions dated November 5, 1984, and Amended Special Instructions dated November 7, 1984, for Group No. 469, Wyoming.

UNITED STATES DEPARTMENT OF THE INTERIOR
BUREAU OF LAND MANAGEMENT

Cheyenne, Wyoming December 19, 1984

This plat is strictly conformable to the approved field notes, and the survey, having been correctly executed in accordance with the requirements of law and the regulations of this Bureau, is hereby accepted.

For the Director

Richard L. Oakes

Chief Cadastral Surveyor for Wyoming

W.H.B.

2886 C

7118

ORIGINAL

TOWNSHIP 45 NORTH, RANGE 112 WEST, OF THE SIXTH PRINCIPAL MERIDIAN, WYOMING

DEPENDENT RESURVEY AND SUBDIVISION

A history of previous surveys is contained in the field note record.

This plat represents a dependent resurvey of a portion of the subdivisional lines, designed to restore the corners in their true original locations according to the best available evidence, and, the survey of the subdivision in sections 19, 20, and 21, T. 45 N., R. 112 W., Sixth Principal Meridian, Wyoming.

The lottings and areas are as shown on the plats approved July 1, 1903, and November 21, 1919.

A portion of the Fourteenth Guide Meridian West (west boundary), was resurveyed concurrently with this group.

These surveys were executed by Leonard W. Murphy, Cadastral Surveyor, beginning September 9, 1968, and completed September 23, 1968, pursuant to Special Instructions dated May 6, 1966, for Group No. 301-2, Wyoming.

UNITED STATES DEPARTMENT OF THE INTERIOR
BUREAU OF LAND MANAGEMENT
Washington, D. C. March 17, 1971

This plat is strictly conformable to the approved field notes, and the survey, having been correctly executed in accordance with the requirements of law and the regulations of this Bureau, is hereby accepted.

For the Director

Clark L. Hamm

Chief, Division of Cadastral Survey

C.M.H.

2886-B

45-112

35

44

4827

Township No. 45 North, Range No. 112 West of the 6th Principal Meridian

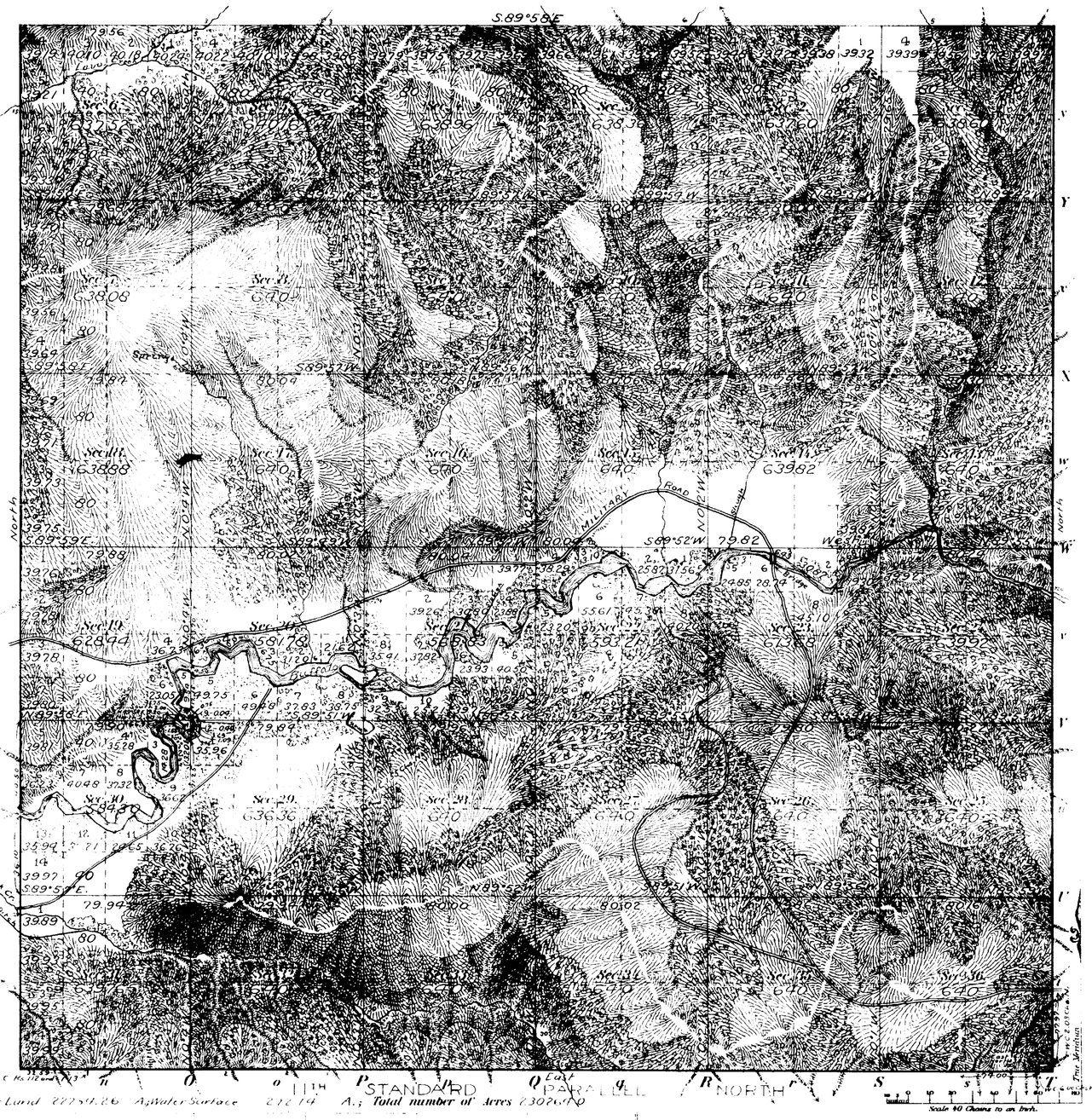

Meanders of

Posts	Courses	Ch.s Lk.s	Posts	Courses	Ch.s Lk.s	Posts	Courses	Ch.s Lk.s

Latitude 43°48'N.
Longitude 110°15'W.
Mean Mag. Decl. 18°12'E.

Public Land 22754.26 A.; Water Surface 272.14 A.; Total number of Acres 23026.40

Surveys Designated	By Whom Surveyed	Date of Contract	Amount of Surveys M	Ch.s	Lk.s	When Surveyed
Township lines	Blout and Artist	No. 289 June 17, 1902	23	79	56	Aug. 21-23, 1902
Subdivisions	"	" " "	19	79	34	Aug. 28 Sept. 16, "
Meanders			[illegible]	[illegible]	[illegible]	Sept. 9-18, "

The above Map of Township No. 45 North of Range No. 112 West of the 6th Principal Meridian, Wyoming, is strictly conformable to the field notes of the survey thereof on file in this Office, which have been examined and approved.

Surveyor General's Office.
Cheyenne, Wyo., July 1, 1903

Alpheus P. Hansen
Sur. Gen.

2886

M. Computer
F.H.A. Topcy and Lettering

Triplicate plat forwarded Oct. 24, 1903
Survey accepted by the Hon. Commissioner
in his letter "G" dated Oct. 20, 1903

45-112

4828

Original
Plat Accepted
March 18, 1920

Supplemental Plat No 1

Township No 45 North Range No 112 West of the Sixth Principal Meridian Wyoming

Scale 1 Inch = 10 Chains

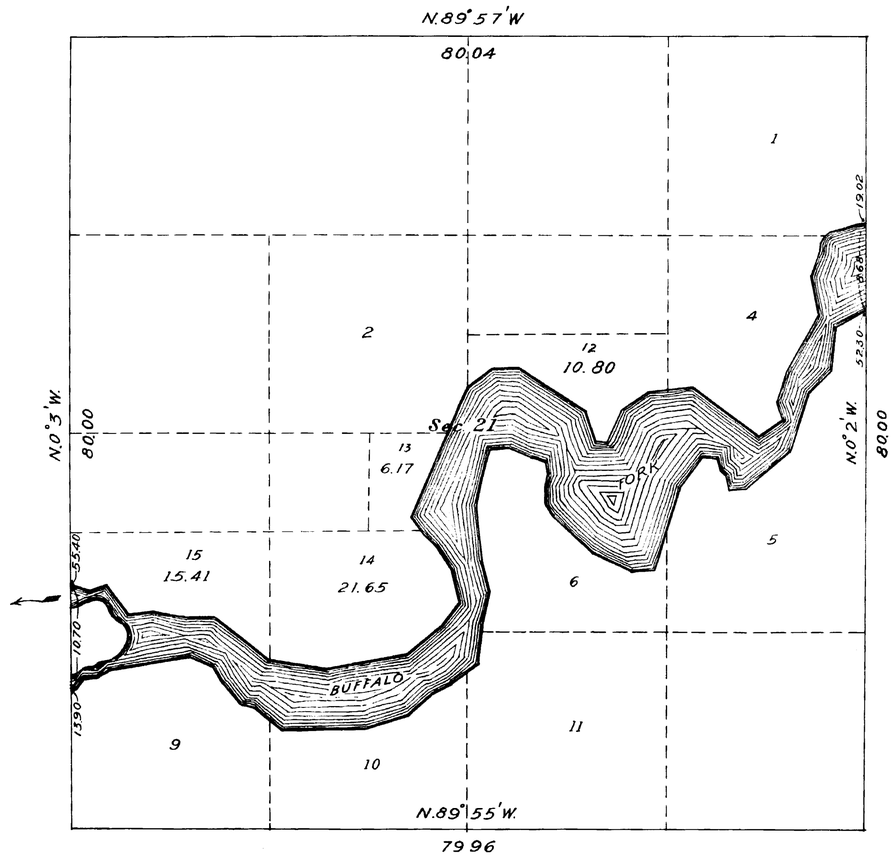

This Supplemental Plat No. 1, T. 45 N., R. 112 W. survey and plat approved July 1, 1903 is prepared for the purpose of subdividing Lots 3, 7 and 8 of Sec. 21, as shown on said plat into smaller units of disposal in order to accommodate the Homestead entry of George [illegible] Erwin (Evanston 0[illegible]), in accordance with directions given in Commissioner's letter "E" dated September 5, 1919, and is hereby approved.

U.S. Surveyor General's Office
[illegible], November 21, 1919.

Charles L. Decker
Surveyor General

2886-A

Trans. to Evanston
March 22, 1920

45-112

32

EXTERIOR LINES.

Scale 2 miles to 1 inch. Magnetic Variation East.



Standard lines at intermediate	[illegible]	[illegible]	[illegible]	[illegible]
	minimum	10	58	91
Meridian	intermediate	9	68	07
	minimum	8	11	93
Township	intermediate	45	25	39
	minimum	20	17	64

Surveys Designated	By Whom Surveyed	Date of Contract	Amount of Surveys Mls.	Chs.	Lks.	When Surveyed	Magnetic Declination
10th Stand. Par. N.	Wm O. Owen	Sept. 2, 1892	30	00	00	Sept. 20-28, 1892	18°28' East
11th Stand. Par. N.	. . .	. . .	15	23	32	Oct. 22-24	18°15' 18°24'
14th Guide Mer. W.	. . .	. . .	6	00	00	Oct. 20-21	18°12' 18°30'
14th Auxil.	. . .	. . .	12	00	00	Oct. 2-4	18°12'
Township Lines	. . .	. . .	65	73	03	Oct. 6-18	18°12' 18°55'

I hereby certify that the above diagram of the Exterior lines of Townships 41 and 42 North, Ranges 115 and 116 West, Townships 43 North, Ranges 113 and 114 West, the 10th and 11th Standard Parallels North, the 14th Guide and the 14th Auxiliary Meridian, west of the 6th Principal Meridian, Wyoming, is strictly conformable to the field notes of survey thereof on file in this office, which have been examined and approved.

Surveyor General's Office,
Cheyenne, Wyo June 30th 1893

Wm A. Richards
U.S. Surveyor General.

2632

Indexed

41

4823

TOWNSHIP EXTERIORS

Scale: 1 inch = 160 chains

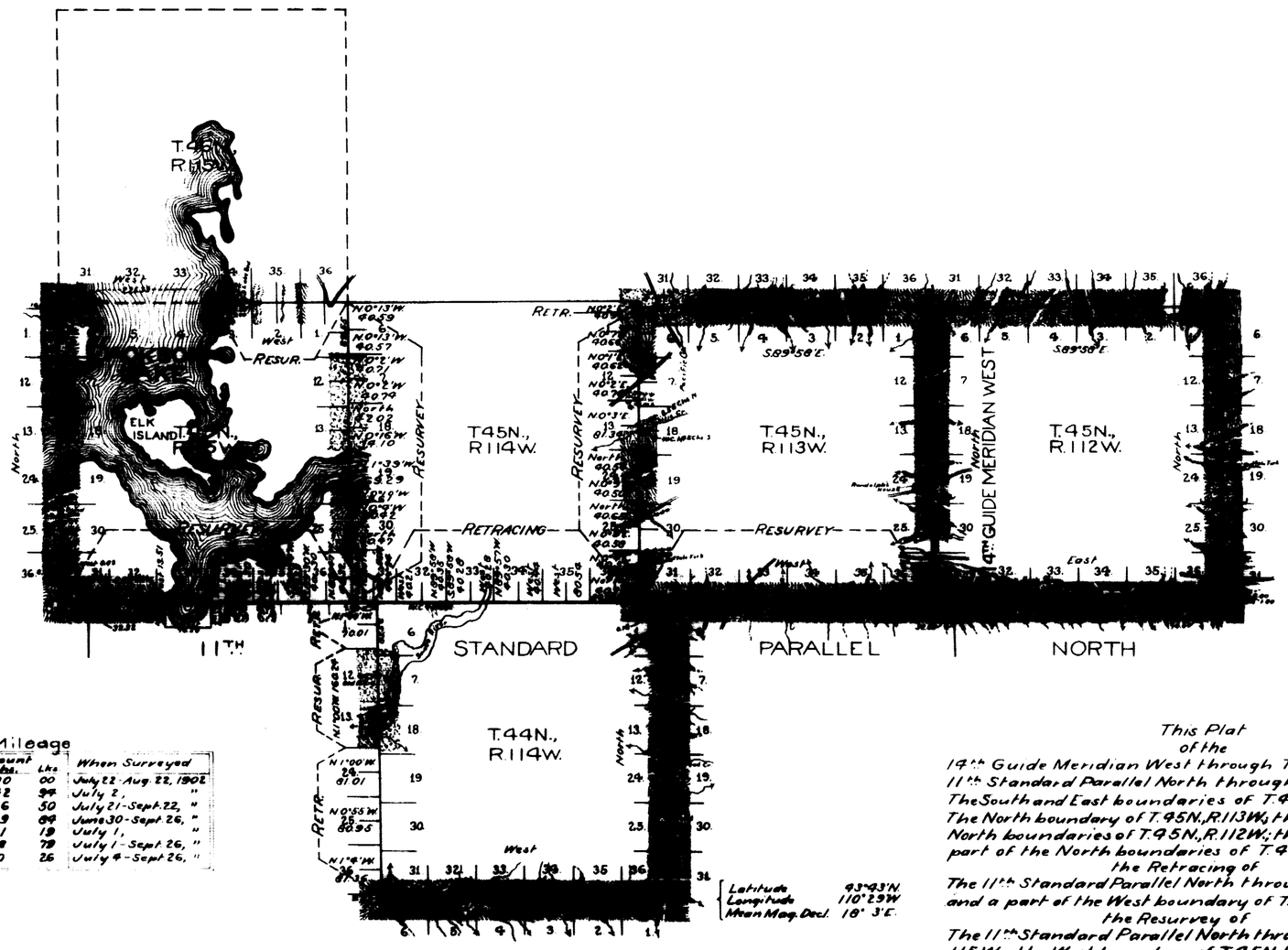

Table of Mileage

Surveys Designated	Mls.	Amount Chs.	Lks.	When Surveyed
Standard Lines Surveyed	12	00	00	July 22-Aug. 22, 1902
" " Retraced	5	42	94	July 2, "
" " Resurveyed	12	6	50	July 21-Sept. 22, "
Township " Surveyed	39	19	69	June 30-Sept. 26, "
" " Retraced	4	1	19	July 1, "
" " Resurveyed	16	68	79	July 1-Sept. 26, "
Connections		10	26	July 4-Sept. 26, "

Latitude 43°43'N.
Longitude 110°23'W.
Mean Mag. Decl. 18° 3'E.

This Plat
of the
19th Guide Meridian West through T.45N.; the
11th Standard Parallel North through R.112 W.;
The South and East boundaries of T.44N., R.114W.;
The North boundary of T.45N., R.113W.; the East and
North boundaries of T.45N., R.112W.; the West and
part of the North boundaries of T.45N., R.115W.;
the Retracing of
The 11th Standard Parallel North through R.114W.;
and a part of the West boundary of T.44N., R.114W.;
the Resurvey of
The 11th Standard Parallel North through Rgs. 113 and
115W.; the West boundary of T.45N., R.113W.; and the
East and part of the North boundaries of T.45N., R.115W.,
6th Principal Meridian,
Wyoming,
is strictly conformable to the field notes of the survey thereof
by
Blout and Artist, U.S.D.S.,
under their
Contract No. 289,
dated June 17, 1902,
which have been examined, compared and filed in this office.

U.S. Surv. Gen'l's. Office,
Cheyenne, Wyoming.
July 1, 1903

Stephen P. Hanson
U.S. Surv. Genl.

2882

F.H.A.

M.

Survey accepted by the Hon. Commissioner in his letter "E", dated Oct. 20, 1903.