7120

ORIGINAL

SHEET 1 OF 3 SHEETS

TOWNSHIP 45 NORTH, RANGE 113 WEST OF THE SIXTH PRINCIPAL MERIDIAN, WYOMING

DEPENDENT RESURVEY AND SUBDIVISION

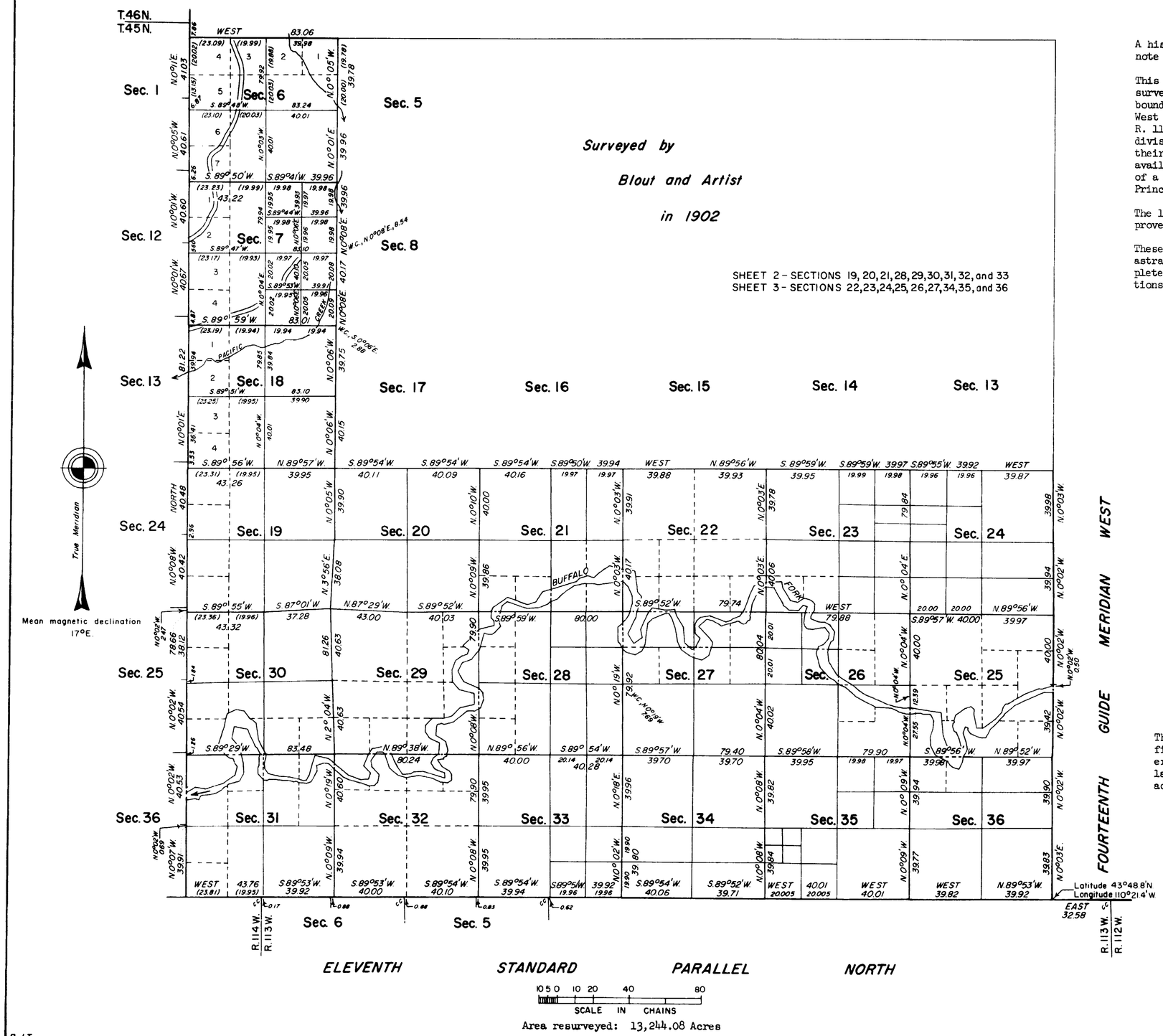

Area resurveyed: 13,244.08 Acres

A history of previous surveys is contained in the field note record.

This plat, in three sheets, represents a dependent resurvey of the Eleventh Standard Parallel North (south boundary), a portion of the Fourteenth Guide Meridian West (east boundary), the east boundary of T. 45 N., R. 114 W., and portions of the north boundary and subdivisional lines, designed to restore the corners in their true original locations according to the best available evidence, and, the survey of the subdivision of a number of sections in T. 45 N., R. 113 W., Sixth Principal Meridian, Wyoming.

The lottings and areas are as shown on the plat approved July 1, 1903.

These surveys were executed by Leonard W. Murphy, Cadastral Surveyor, beginning August 8, 1967, and completed September 25, 1968, pursuant to Special Instructions dated May 6, 1966, for Group No. 301-2, Wyoming.

UNITED STATES DEPARTMENT OF THE INTERIOR
BUREAU OF LAND MANAGEMENT
Washington, D. C. March 17, 1971

This plat is strictly conformable to the approved field notes, and the survey, having been correctly executed in accordance with the requirements of law and the regulations of this Bureau, is hereby accepted.

For the Director

Clark F. Gumm

Chief, Division of Cadastral Survey

2884-A

45-113

7121

ORIGINAL

SHEET 2 OF 3 SHEETS

TOWNSHIP 45 NORTH, RANGE 113 WEST OF THE SIXTH PRINCIPAL MERIDIAN, WYOMING

DEPENDENT RESURVEY AND SUBDIVISION

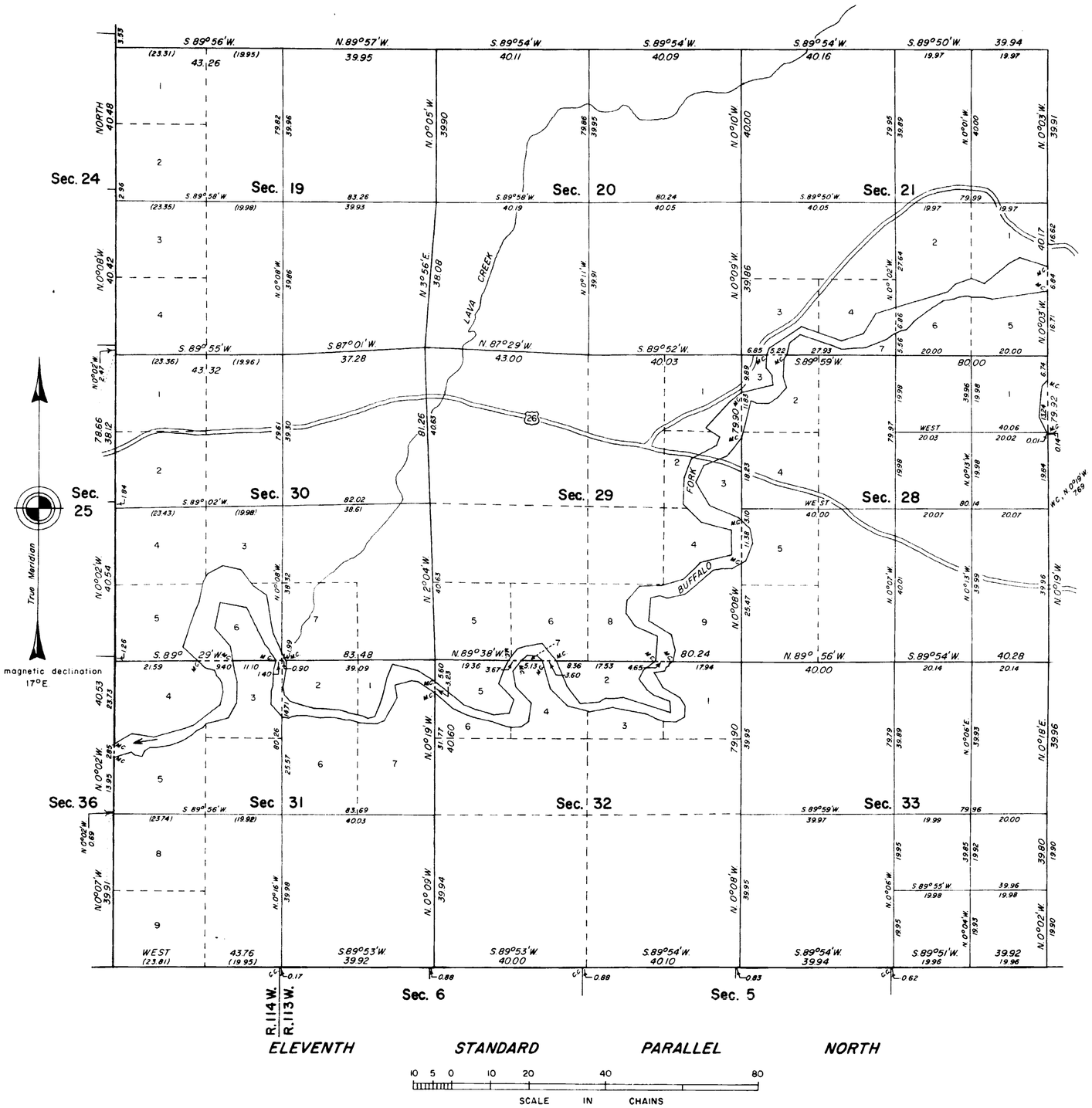

Reference should be made to Sheet No. 1, for survey information.

UNITED STATES DEPARTMENT OF THE INTERIOR
BUREAU OF LAND MANAGEMENT
Washington, D. C. March 17, 1971

This plat is strictly conformable to the approved field notes, and the survey, having been correctly executed in accordance with the requirements of law and the regulations of this Bureau, is hereby accepted.

For the Director

Clark L. Gumm

Chief, Division of Cadastral Survey

B.J.T.

D.A.C.

2884-B

45-113

7122

ORIGINAL

SHEET 3 OF 3 SHEETS

TOWNSHIP 45 NORTH, RANGE 113 WEST OF THE SIXTH PRINCIPAL MERIDIAN, WYOMING

DEPENDENT RESURVEY AND SUBDIVISION

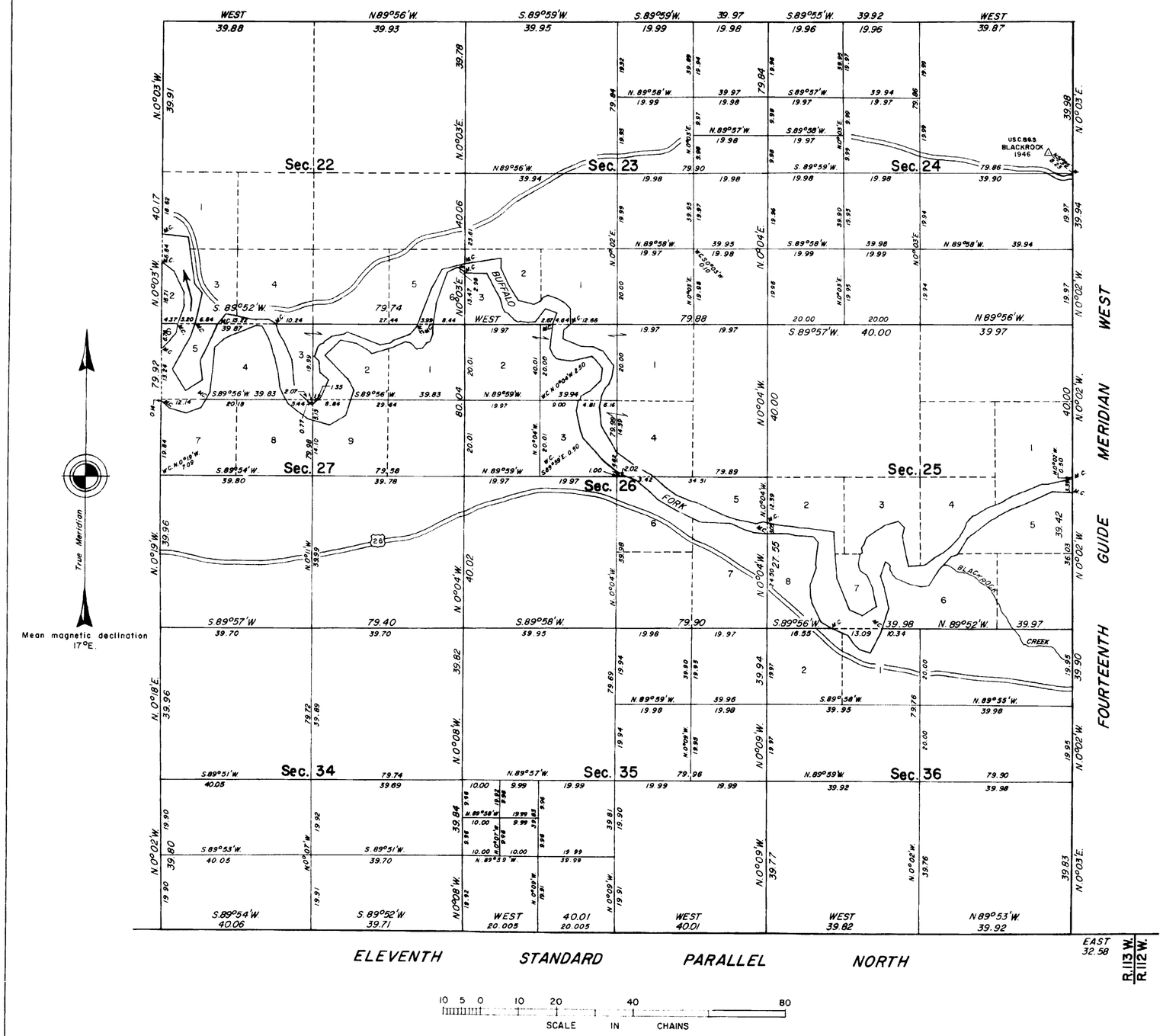

Reference should be made to Sheet No. 1, for survey information.

UNITED STATES DEPARTMENT OF THE INTERIOR
BUREAU OF LAND MANAGEMENT
Washington, D. C. March 17, 1971

This plat is strictly conformable to the approved field notes, and the survey, having been correctly executed in accordance with the requirements of law and the regulations of this Bureau, is hereby accepted.

For the Director

Clark F. Gumm

Chief, Division of Cadastral Survey

2884-C

45-113

35

45

4825

(4-675a)

Township No. 45 North, Range No. 113 West of the 6th Principal Meridian



Meanders of								
Posts	Courses	Ch. Lk.	Posts	Courses	Ch. Lk.	Posts	Courses	Ch. Lk.

Latitude 42°48' N.
Longitude 110°22' W.
Area Mag. Decl. 18°12' E.

Public land 1228.15.76 Acres; Water Surface 37.13 Acres; Total number of Acres 23202.91

Surveys Designated	By Whom Surveyed	Date of Contract	Amount of Surveys M	Ch.	Lks.	When Surveyed
Resurvey S. and W. Township lines	Blout and Artlist	289 June 17, 1902	12	03	88	July, 21-25, 1902
Subdivisions	" " "	" " "	00	17	22	" 30-Aug 19, 1902
Meanders	" " "	" " "	23	63	97	August 15-20, 1902
North Boundary	" " "	" " "	6	03	10	July 28 29, 1902
East Boundary	" " "	" " "	6	00	00	" 22-23, 1902
S. and W. Tp. Lines	William O Owen	250 Sept 2, 1892	12	00	00	Oct 22, 1892-June 29, 1893.

The above Map of Township No. 45 North of Range No. 113 West of the 6th Principal Meridian, Wyoming, is strictly conformable to the field notes of the survey thereof on file in this office, which have been examined and approved.

Surveyor General's Office.
Cheyenne, Wyoming, July 1, 1903

Sur. Gen.

2884

140 Tolman & Dallenbach Lith. Co. Wash. D.C.
18 N Computer

Triplicate plat forwarded Oct. 24, 1903
Survey accepted by the Hon. Commissioner in his letter of dated Oct. 20, 1903

45-113

Indexed

41

4823

TOWNSHIP EXTERIORS

Scale: 1 inch = 160 chains.

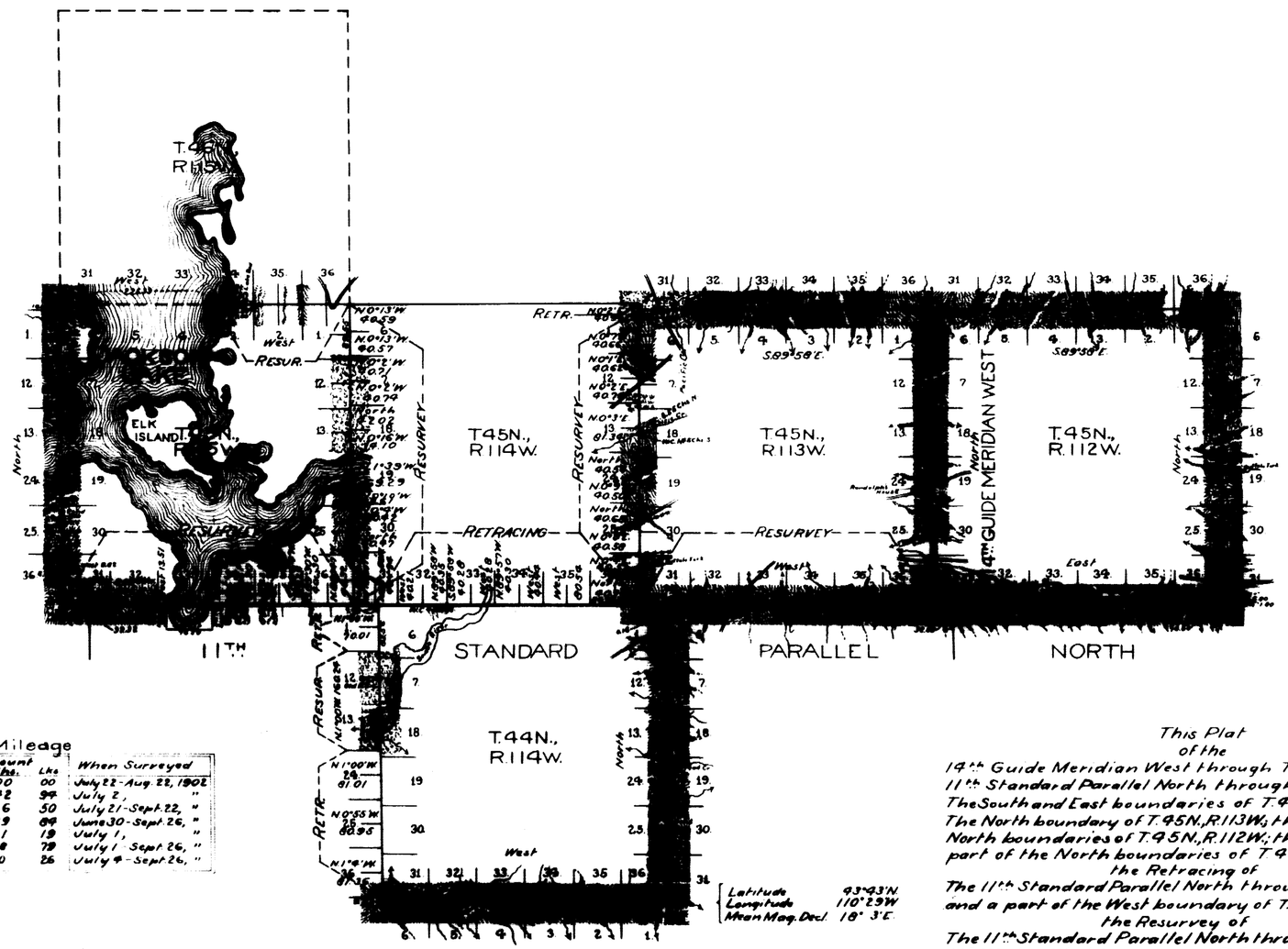

Table of Mileage

Surveys Designated		Amount Mls.	Chs.	Lks.	When Surveyed
Standard Lines Surveyed		12	00	00	July 22-Aug. 22, 1902
"	" Retraced	5	42	94	July 2, "
"	" Resurveyed	12	6	50	July 21-Sept. 22, "
Township	" Surveyed	39	19	69	June 30-Sept. 26, "
"	" Retraced	4	1	19	July 1, "
"	" Resurveyed	16	68	79	July 1-Sept. 26, "
Connections			10	26	July 4-Sept. 26, "

Latitude	43°43'N.
Longitude	110°23'W.
Mean Mag. Decl.	18° 3'E.

This Plat
of the
19th Guide Meridian West through T.45N.; the
11th Standard Parallel North through R.112W.;
The South and East boundaries of T.44N., R.114W.;
The North boundary of T.45N., R.113W.; the East and
North boundaries of T.45N., R.112W.; the West and
part of the North boundaries of T.45N., R.115W.;
the Retracing of
The 11th Standard Parallel North through R.114W.;
and a part of the West boundary of T.44N., R.114W.;
the Resurvey of
The 11th Standard Parallel North through Rgs. 113 and
115W.; the West boundary of T.45N., R.113W.; and the
East and part of the North boundaries of T.45N., R.115W.,
6th Principal Meridian,
Wyoming,
is strictly conformable to the field notes of the survey thereof
by
Blout and Artist, U.S.D.S.,
under their
Contract No. 289,
dated June 17, 1902,
which have been examined, approved and filed in this office.

U.S. Surv. Genl's. Office,
Cheyenne, Wyoming.
July 1, 1903

Stephen P. Hannan
U.S. Surv. Genl.

2882

F.H.A.

M.

Survey accepted by the Hon. Commissioner in his letter "E", dated Oct. 20, 1903.

32

EXTERIOR LINES.

Scale 2 miles to 1 inch. Magnetic Variation East.



Standard lines at intermediate rates		37°	44'	51'
"	minimum	10	58	51
Meridian	intermediate	9	68	07
"	minimum	8	11	93
Township	intermediate	4.5	25'	39
"	minimum	20	47	64

Surveys Designated	By Whom Surveyed	Date of Contract	Amount of Surveys Mls.	Chs.	Lks.	When Surveyed	Magnetic Declination
10th Stand. Par. N	Wm O. Owen	Sept 2, 1892	30	00	00	Sept 20 28, 1892	18°28' East
11th Stand. Par. N	" " "	" " "	18	23	32	Oct. 22 24, "	18°15' 18°24' "
14th Guide Mer. W	" " "	" " "	6	00	00	Oct. 20 21, "	18°12' 18°30' "
14th Auxil. " "	" " "	" " "	12	00	00	Oct. 2 4, "	18°12' "
Township Lines	" " "	" " "	65	73	03	Oct. 6 18, "	18°12' 18°55' "
		" "					

I hereby certify that the above diagram of the Exterior lines of Townships 41 and 42 North, Ranges 115 and 116 West, Townships 43 North, Ranges 113 and 114 West, the 10th and 11th Standard Parallels North, the 14th Guide and the 14th Auxiliary Meridian, west of the 6th Principal Meridian, Wyoming, is strictly conformable to the field notes of survey thereof on file in this office, which have been examined and approved.

Surveyor General's Office,
Cheyenne, Wyo. June 30th 1893

Wm A. Richards
U.S. Surveyor General.

2632