7130

ORIGINAL

THE SURVEY OF THE GRAND TETON NATIONAL PARK BOUNDARY

THE DEPENDENT RESURVEY AND THE SURVEY OF A PORTION OF THE TOWNSHIP EXTERIOR BOUNDARIES AND A PORTION OF THE SUBDIVISION LINES

within

TOWNSHIPS 46 NORTH, RANGES 113, 114, AND 115 WEST, TOWNSHIPS 47 NORTH, RANGES 115 AND 116 WEST OF THE SIXTH PRINCIPAL MERIDIAN, WYOMING

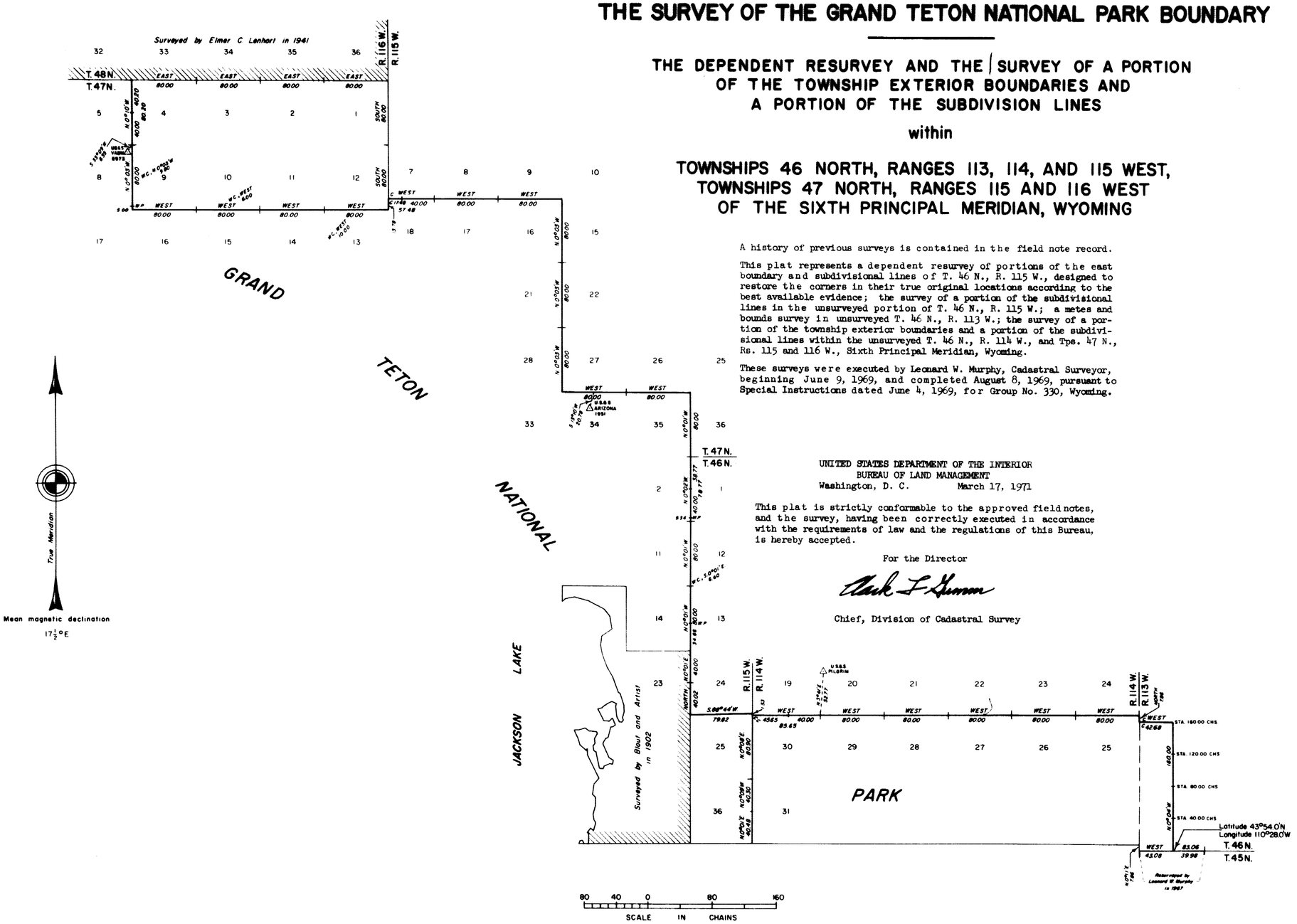

True Meridian

Mean magnetic declination
17½°E

UNITED STATES DEPARTMENT OF THE INTERIOR
BUREAU OF LAND MANAGEMENT
Washington, D. C. March 17, 1971

This plat is strictly conformable to the approved field notes, and the survey, having been correctly executed in accordance with the requirements of law and the regulations of this Bureau, is hereby accepted.

For the Director

Clark F. Gumm

Chief, Division of Cadastral Survey

A history of previous surveys is contained in the field note record.

This plat represents a dependent resurvey of portions of the east boundary and subdivisional lines of T. 46 N., R. 115 W., designed to restore the corners in their true original locations according to the best available evidence; the survey of a portion of the subdivisional lines in the unsurveyed portion of T. 46 N., R. 115 W.; a metes and bounds survey in unsurveyed T. 46 N., R. 113 W.; the survey of a portion of the township exterior boundaries and a portion of the subdivisional lines within the unsurveyed T. 46 N., R. 114 W., and Tps. 47 N., Rs. 115 and 116 W., Sixth Principal Meridian, Wyoming.

These surveys were executed by Leonard W. Murphy, Cadastral Surveyor, beginning June 9, 1969, and completed August 8, 1969, pursuant to Special Instructions dated June 4, 1969, for Group No. 330, Wyoming.

BJT

3056

GPO 910-473

Form 85 A
Revised 1916.

5345

ORIGINAL

Survey accepted July 31, 1919
G.L.O.

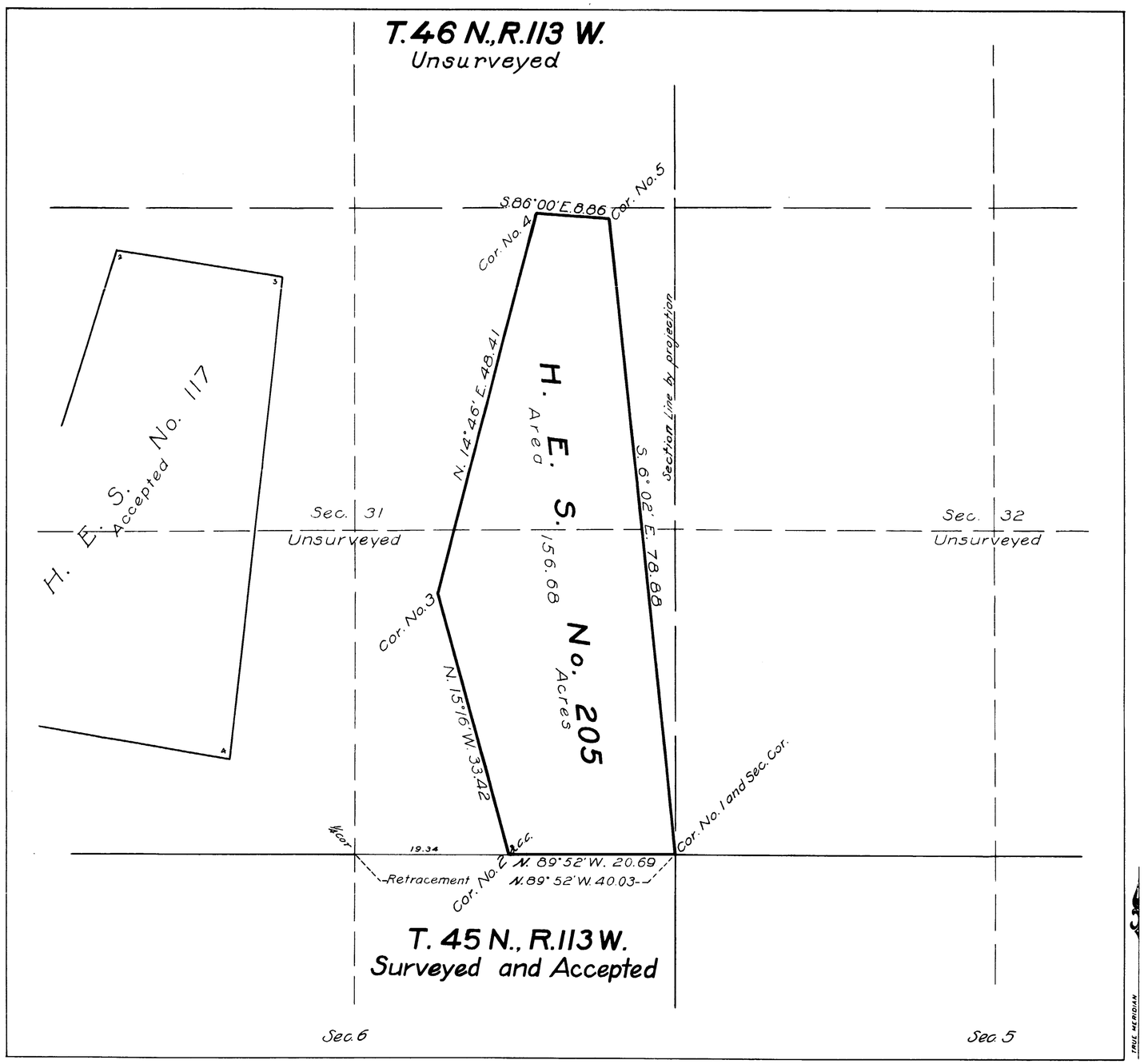

Plat of

HOMESTEAD ENTRY SURVEY

No. 205

in the

TETON NATIONAL FOREST

in

Sec. 31, unsurveyed, T.46N., R.113W.

of the

6TH PRINCIPAL MERIDIAN

WYOMING

This plat of Homestead Entry Survey No. 205 State of Wyoming is strictly conformable to the field notes thereof on file in this office, which have been examined and approved.

U.S. Surveyor General's Office
Cheyenne, Wyoming June 6, 1918

Charles L. Decker
U.S. Surveyor General

SCALE 10 chains to 1 inch

Surveys Designated	By whom Surveyed	Inst., Cont., Group No.	Inst., Cont., Group Date	When Surveyed Begun	When Surveyed Completed	Date of Approval
N. Bdy. T.45 N., R.113 W.	Blout and Artist	289	June 17, 1902	July 28, 1902	July 29, 1902	July 1, 1903
H.E.S. No. 117	R. D. Garver, Forest Examiner	217	Mar. 17, 1915	Sept. 27, 1915	Sept. 28, 1915	May 22, 1916
H.E.S. No. 205	R.D. Garver, Forest Examiner	205	Apr. 13, 1917	Aug. 11, 1917	Aug. 13, 1917	June 6, 1918

Areas in Acres		
H.E. Survey No.	205	Conflicts
In Section		
In Section		
In Section		
In Section		
Total	156.68	

Act of June 11, 1906 Act of March 4, 1917

List No. 4-1696 Dated March 19, 1915

Latitude 43°54'30" N.
Longitude 110°28' W.
Mean Mag. Decl. 18°45' E.

Observations at Corner No. 4

205

Trans to Evanston
Apr. 16, 1920

5273

Form 85 A

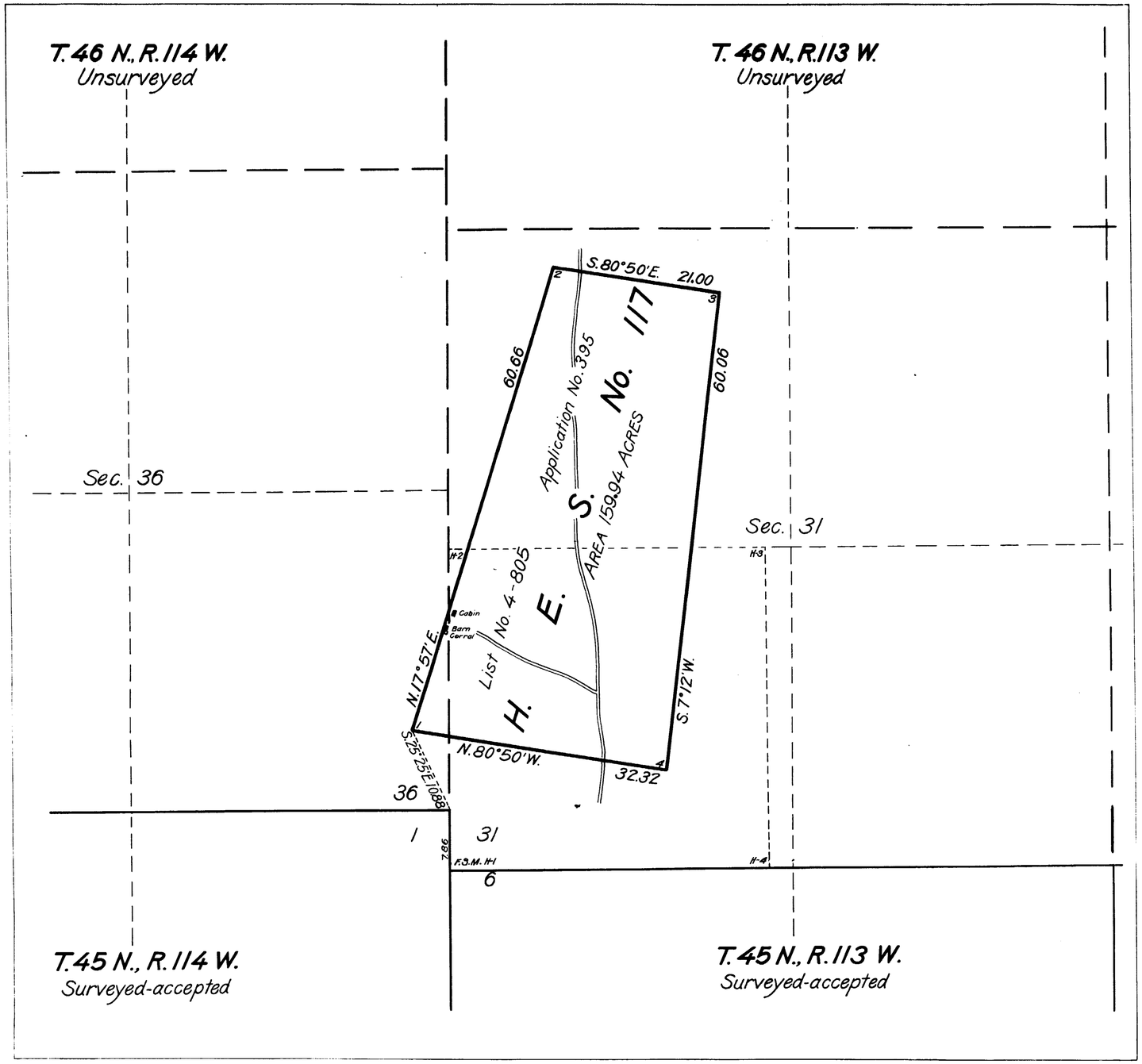

Plat of

HOMESTEAD ENTRY SURVEY

No. 117

in the

TETON NATIONAL FOREST

in

Section 36 unsurveyed, T. 46 N., R. 114 W.
Section 31 unsurveyed, T. 46 N., R. 113 W.
of the

6TH PRINCIPAL MERIDIAN

WYOMING

This plat of Homestead Entry Survey No. 117 State of Wyoming is strictly conformable to the field notes thereof on file in this office, which have been examined and approved.

U. S. Surveyor General's Office

Cheyenne, Wyoming,

May 22, 1916

Charles L. Decker
U. S. Surveyor General

SCALE 10 chains to 1 inch

Surveys Designated	By whom Surveyed	Inst., Cont., Group No.	Inst., Cont., Group Date	When Surveyed Begun	When Surveyed Completed	Date of Approval
T. 45 N., R. 114 W.	Wm. O. Owens		Sept. 2, 1892	June 25, 1893	July 6, 1893	Aug 16, 1894
T. 45 N., R. 113 W.	Blaut and Artist	289	June 17, 1902	July 21, 1902	Aug. 1, 1902	July 1, 1903
H.E. Survey No. 117	R. D. Garver	117	Mar. 17, 1915	Sept. 27, 1915	Sept. 28, 1915	
	Forest Examiner					

		Areas in Acres
H.E. Survey No. 117		Conflicts
In Section		
In Section		
Listed Land	72.56	
Unlisted Land	87.38	
Total	159.94	

Act of June 11, 1906 Act of March 4, 1915
List No. 4-805 Dated Aug. 15, 1911
Latitude 43°53'30"N.
Longitude 110°29'W.
Mean Mag. Decl. 18°43'E.
At Corner No. 1.

ENT. NO. 03838 NOTES
June 2, 1920.
PAT. NO. 752972 V
C. S. NO. P

Accepted by Commr
August 3, 1916
Frank G. Evanston
Aug 11, 1916.

117