7130

ORIGINAL

THE SURVEY OF THE GRAND TETON NATIONAL PARK BOUNDARY

THE DEPENDENT RESURVEY AND THE SURVEY OF A PORTION OF THE TOWNSHIP EXTERIOR BOUNDARIES AND A PORTION OF THE SUBDIVISION LINES

within

TOWNSHIPS 46 NORTH, RANGES 113, 114, AND 115 WEST, TOWNSHIPS 47 NORTH, RANGES 115 AND 116 WEST OF THE SIXTH PRINCIPAL MERIDIAN, WYOMING

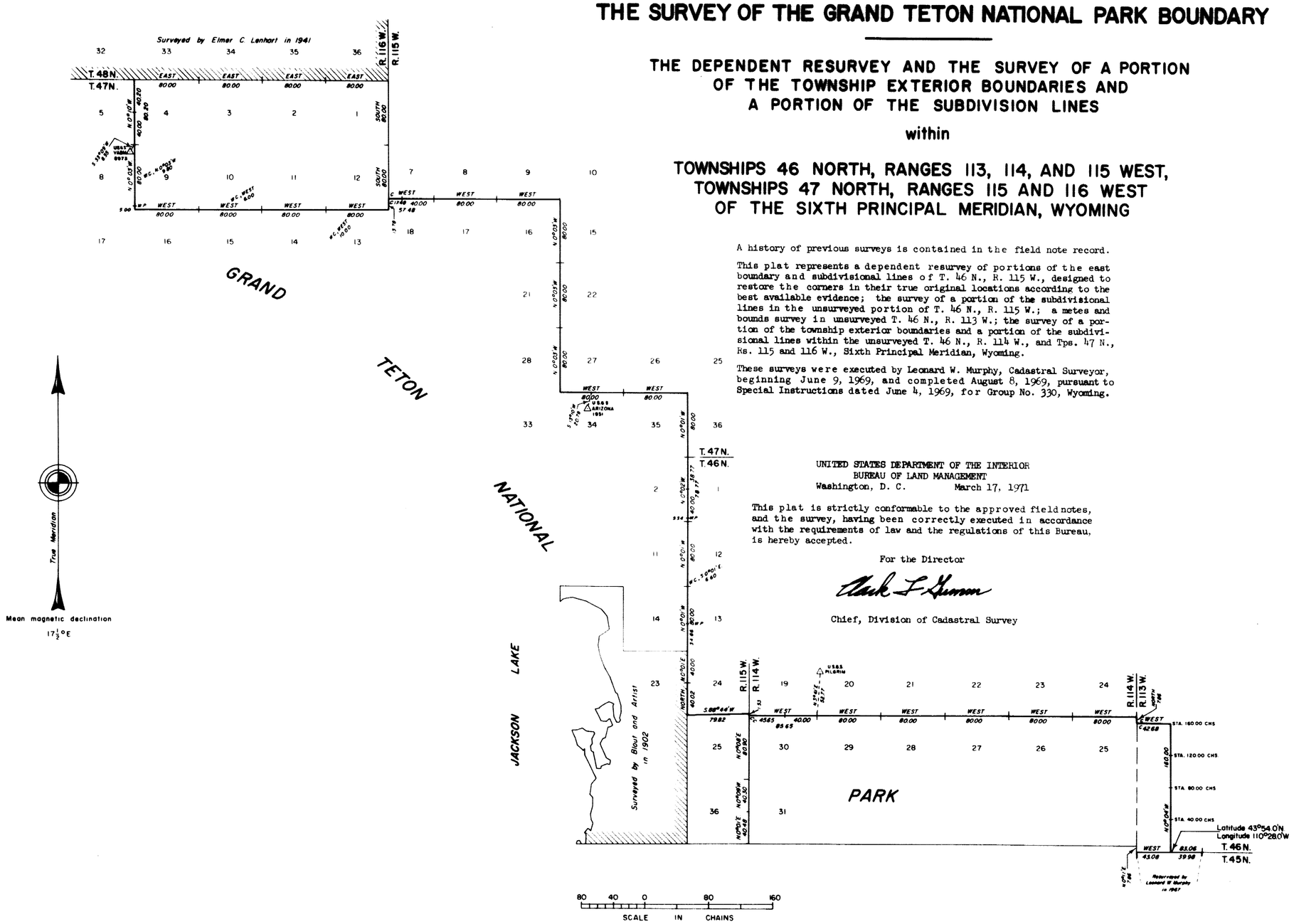

A history of previous surveys is contained in the field note record.

This plat represents a dependent resurvey of portions of the east boundary and subdivisional lines of T. 46 N., R. 115 W., designed to restore the corners in their true original locations according to the best available evidence; the survey of a portion of the subdivisional lines in the unsurveyed portion of T. 46 N., R. 115 W.; a metes and bounds survey in unsurveyed T. 46 N., R. 113 W.; the survey of a portion of the township exterior boundaries and a portion of the subdivisional lines within the unsurveyed T. 46 N., R. 114 W., and Tps. 47 N., Rs. 115 and 116 W., Sixth Principal Meridian, Wyoming.

These surveys were executed by Leonard W. Murphy, Cadastral Surveyor, beginning June 9, 1969, and completed August 8, 1969, pursuant to Special Instructions dated June 4, 1969, for Group No. 330, Wyoming.

UNITED STATES DEPARTMENT OF THE INTERIOR
BUREAU OF LAND MANAGEMENT
Washington, D. C. March 17, 1971

This plat is strictly conformable to the approved field notes, and the survey, having been correctly executed in accordance with the requirements of law and the regulations of this Bureau, is hereby accepted.

For the Director

Chief, Division of Cadastral Survey

BJT

3056

GPO 910.473

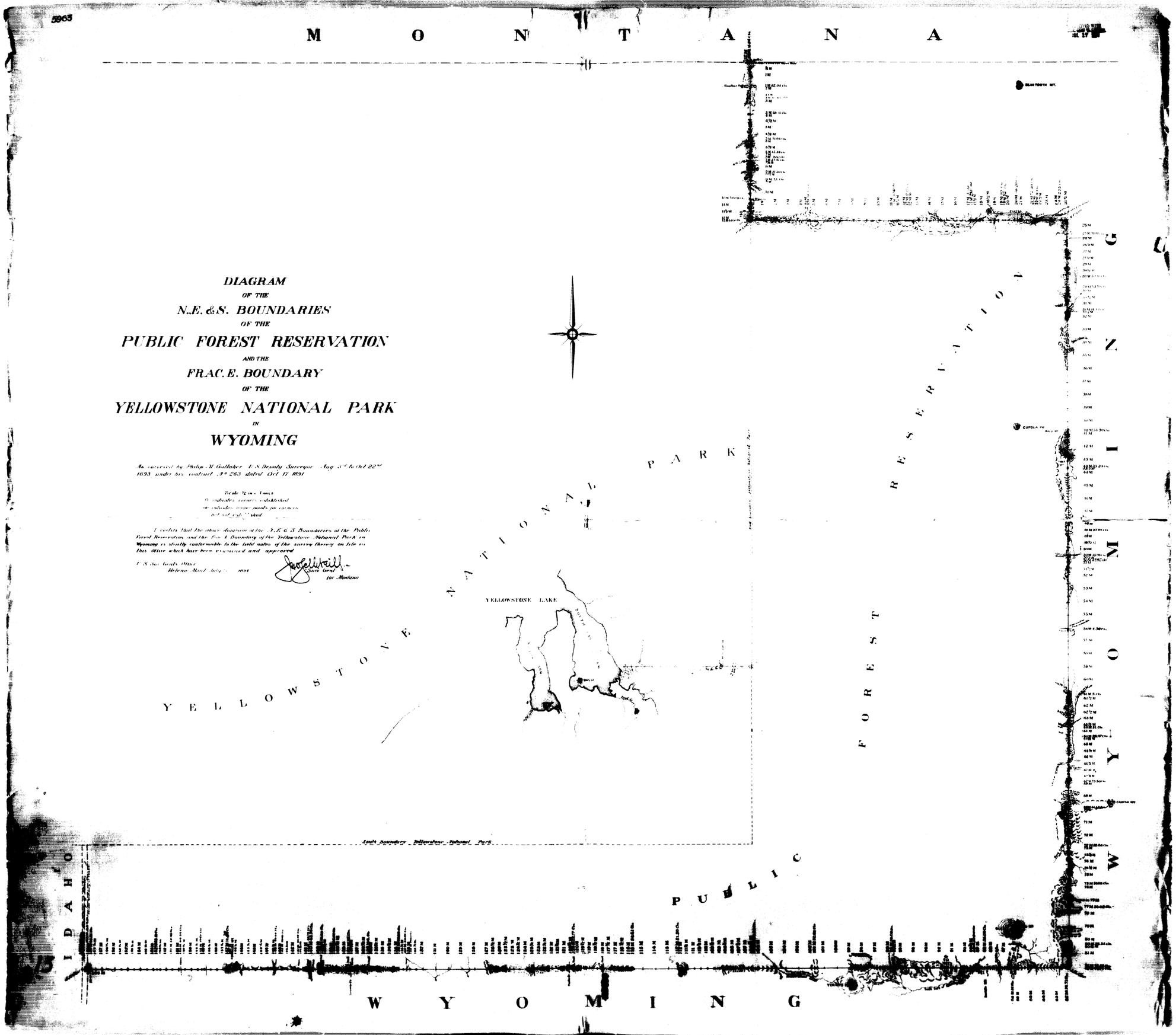
5963
M O N T A N A
DIAGRAM
OF THE
N.E. & S. BOUNDARIES
OF THE
PUBLIC FOREST RESERVATION
AND THE
FRAC. E. BOUNDARY
OF THE
YELLOWSTONE NATIONAL PARK
IN
WYOMING
As surveyed by Philip M. Gallaher U.S. Deputy Surveyor Aug 3rd to Oct 22nd 1893 under his contract No 263 dated Oct 17 1891
Scale 1/2 in = 1 mile
○ indicates corners established
✱ indicates wooden points for corners not not established
I certify that the above diagram of the N.E. & S. Boundaries of the Public Forest Reservation and the Frac. E. Boundary of the Yellowstone National Park in Wyoming is strictly conformable to the field notes of the survey thereof on file in this Office which have been examined and approved
U.S. Sur. Genl's Office
Helena Mont July 1 1894
Surv. Genl
for Montana
YELLOWSTONE NATIONAL PARK
YELLOWSTONE LAKE
PUBLIC FOREST RESERVATION
South Boundary Yellowstone National Park
IDAHO
WYOMING
WYOMING
BEARTOOTH MT.
CUPOLA PK.
CASTLE MT.
13

5955

Surveyed Sept. 3 to Oct. 3, 1908, and Aug. 24 to Aug. 30, 1909, under contract No. 334 dated Aug. 7, 1908.

PORTIONS OF THE

SOUTH AND EAST BOUNDARIES

OF THE

YELLOWSTONE NATIONAL PARK

SURVEYED BY

Sidney E. & Albert B. Bartlett

SCALE: 1 inch = 1 Mile.

RECEIVED S. G. O.
FEB 23 1910
CHEYENNE, WYO.





The above map of portions of the South and East Boundaries of the Yellowstone National Park is strictly conformable to the field notes of the survey thereof on file in this office which have been examined and approved.

SURVEYOR' GENERAL'S OFFICE
CHEYENNE, WYO.,
JUNE 9. 1910

Alphons P. Hansen
Surv. Genl.

Survey accepted by the Hon. Commissioner in his letter E. Dec 24. 1910.

5