Acces. 6332

ORIGINAL

2

TOWNSHIP NO. 47 NORTH, RANGE NO. 118 WEST OF THE SIXTH PRINCIPAL MERIDIAN, WYOMING

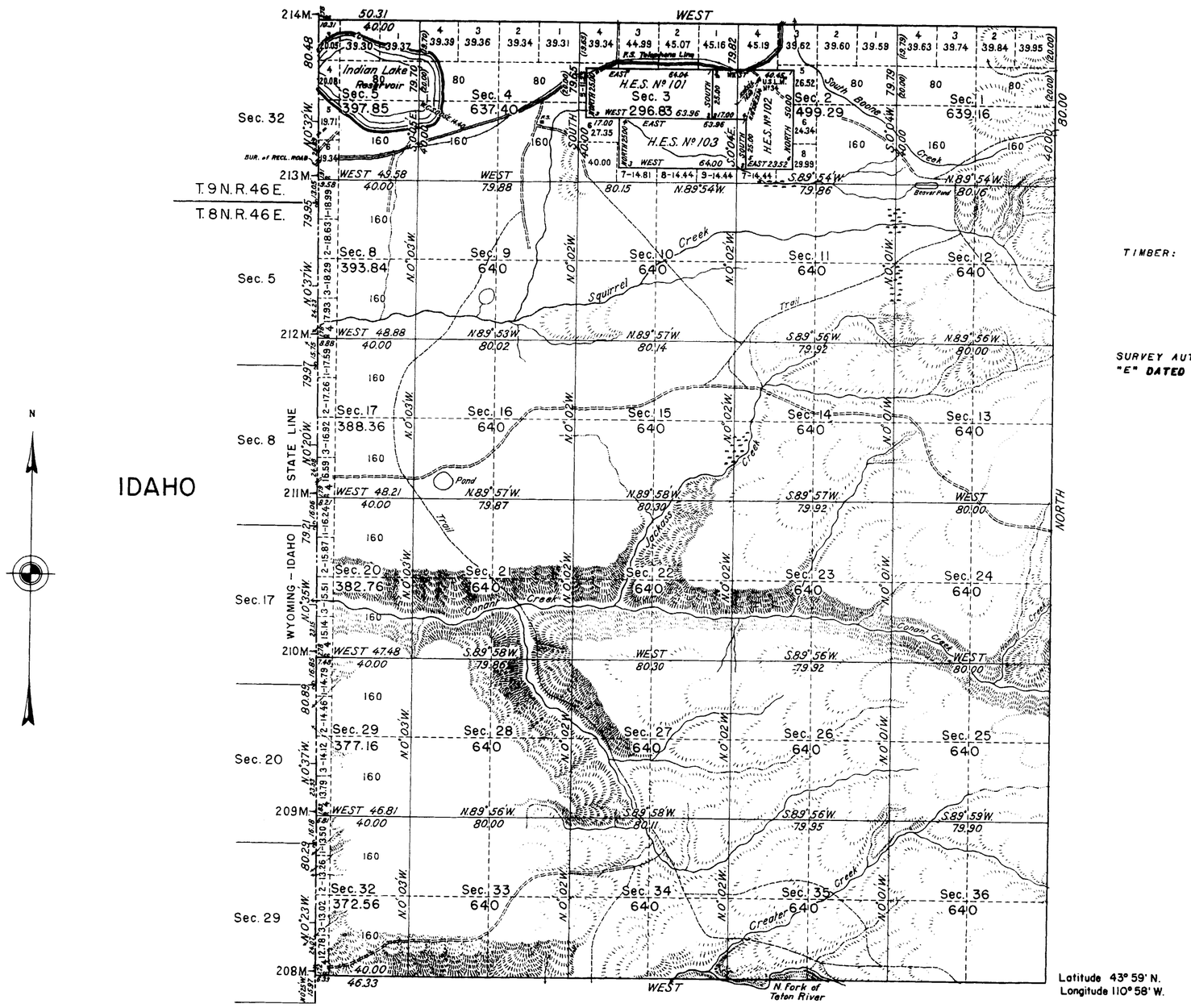

TIMBER: HEAVY GROWTH OF PINE AND ASPEN.

SURVEY AUTHORIZED BY GENERAL LAND OFFICE LETTER "E" DATED AUGUST 1, 1936.

Latitude 43° 59' N.
Longitude 110° 58' W.

MEAN MAGNETIC DECLINATION, 17°30'E. SCALE: 1 INCH EQUALS 40 CHAINS.

AREA OF SEGREGATED TRACTS, 479.88 ACRES.
AREA EXCLUSIVE OF SEGREGATED TRACTS, 17185.21 ACRES.
TOTAL AREA SURVEYED, 17665.09 ACRES.

LINES DESIGNATED	BY WHOM SURVEYED	GROUP NO.	DATE OF SPECIAL INSTRUCTIONS	WHEN SURVEYED BEGUN	WHEN SURVEYED COMPLETED
EXTERIOR	ELMER C. LENHART	169	FEB. 20, 1939	JUNE 6, 1939	AUG. 23, 1939
SUBDIVISIONAL	"	"	"	JUNE 20, 1939	"
WYO.-IDA. STATE LINE	FRANK D. MAXWELL			SEPT. 1, 1928	SEPT. 13, 1928

UNITED STATES DEPARTMENT OF THE INTERIOR
GENERAL LAND OFFICE

DENVER, COLORADO, OCTOBER 23, 1944.
THIS PLAT OF TOWNSHIP NO. 47 NORTH, RANGE NO. 118 WEST, OF THE SIXTH PRINCIPAL MERIDIAN, WYOMING, IS STRICTLY CONFORMABLE TO THE FIELD NOTES OF THE SURVEY THEREOF WHICH HAVE BEEN EXAMINED AND APPROVED.

A. C. Hartong Jr.
SUPERVISOR OF SURVEYS.

WASHINGTON, D. C., FEB 5 1945
THE SURVEY REPRESENTED BY THIS PLAT HAVING BEEN CORRECTLY EXECUTED IN ACCORDANCE WITH THE REQUIREMENTS OF LAW AND THE REGULATIONS OF THIS OFFICE, IS HEREBY ACCEPTED.

Joel David Wolfsohn
ASSISTANT COMMISSIONER.

RCM.

3043

Mch 22 1945

47-118

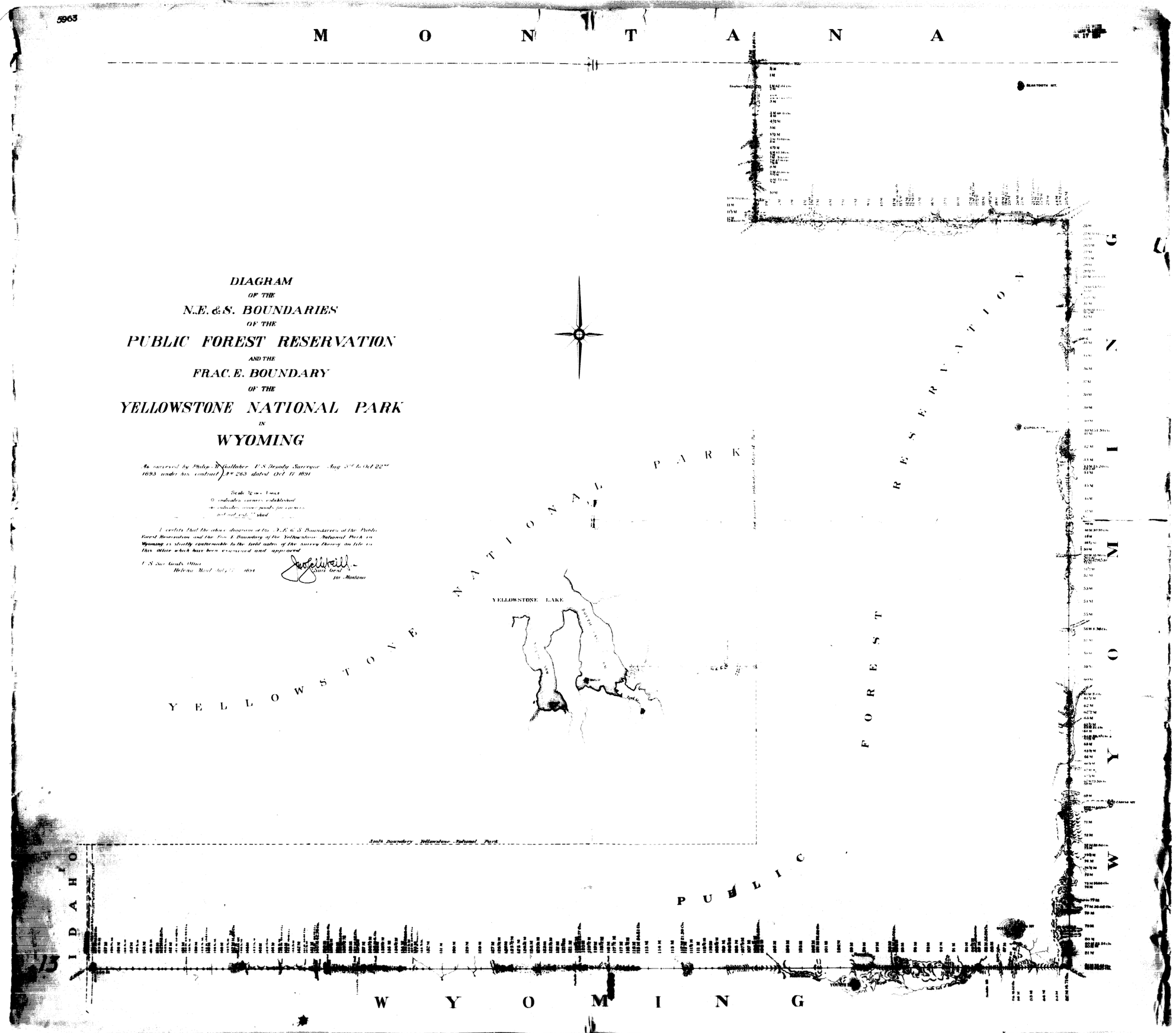
5963
MONTANA
DIAGRAM
OF THE
N.E. & S. BOUNDARIES
OF THE
PUBLIC FOREST RESERVATION
AND THE
FRAC. E. BOUNDARY
OF THE
YELLOWSTONE NATIONAL PARK
IN
WYOMING
As surveyed by Philip M. Gallaher U.S. Deputy Surveyor Aug 3rd to Oct 22nd 1893 under his contract No 263 dated Oct 17 1891
Scale 1/2 in = 1 mile
○ indicates corners established
+ indicates corner points for corners not not established
I certify that the above diagram of the N.E. & S. Boundaries of the Public Forest Reservation and the Frac. E. Boundary of the Yellowstone National Park in Wyoming is strictly conformable to the field notes of the survey thereof on file in this office which have been examined and approved
U.S. Sur. Genl's Office
Helena Mont. July 17 1894
Surv. Genl
for Montana
YELLOWSTONE NATIONAL PARK
YELLOWSTONE LAKE
PUBLIC FOREST RESERVATION
South Boundary Yellowstone National Park
IDAHO
WYOMING
WYOMING
BEARTOOTH MT.
CUPOLA
13

5955

Surveyed Sept. 3 to Oct. 3, 1908, and Aug. 24 to Aug. 30, 1909, under contract No. 334 dated Aug. 7, 1908.

PORTIONS OF THE SOUTH AND EAST BOUNDARIES OF THE YELLOWSTONE NATIONAL PARK

SURVEYED BY

Sidney E. & Albert B. Bartlett

SCALE: 1 inch = 1 Mile.

RECEIVED S. G. O.
FEB 23 1910
CHEYENNE, WYO.





The above map of portions of the South and East Boundaries of the Yellowstone National Park is strictly conformable to the field notes of the survey thereof on file in this office which have been examined and approved.

SURVEYOR' GENERAL'S OFFICE
CHEYENNE, WYO.,
JUNE 9, 1910

Alphons P. Hanson
Surv. Genl.

Survey accepted by the Hon. Commissioner in his letter E. Dec 24. 1910.

5