Acces. 6379

ORIGINAL

TOWNSHIP No. 48 NORTH, RANGE No. 116 WEST OF THE SIXTH PRINCIPAL MERIDIAN, WYOMING

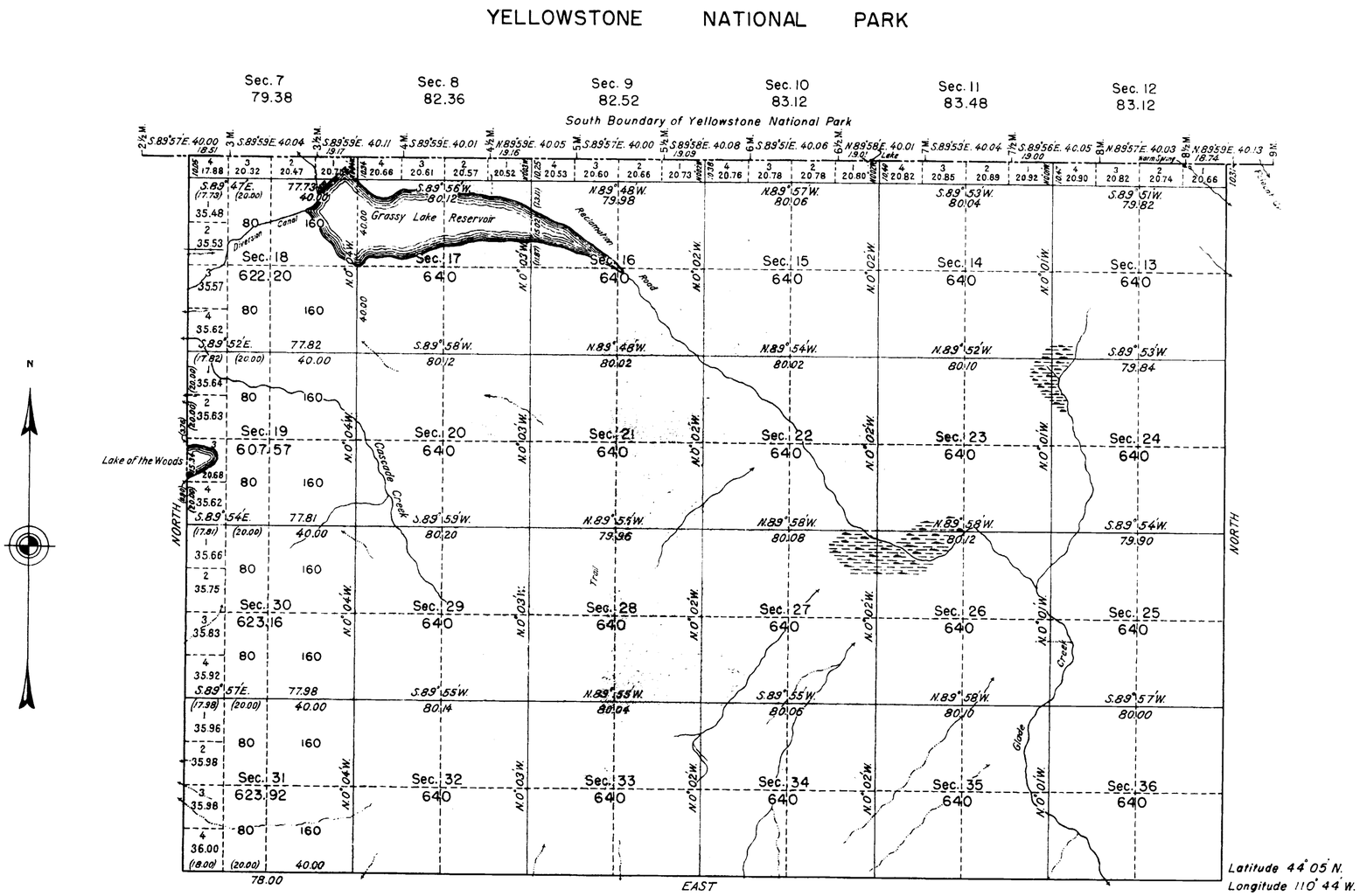

MEAN MAGNETIC DECLINATION, 17° 30' E. SCALE: 1 INCH EQUALS 40 CHAINS. AREA SURVEYED, 14.95 ACRES. WATER; 15770.83 ACRES. LAND; 15785.78 " TOTAL

LINES DESIGNATED	BY WHOM SURVEYED	GROUP NO.	DATE OF SPECIAL INSTRUCTIONS	WHEN SURVEYED BEGUN	WHEN SURVEYED COMPLETED
W. EXTERIOR	ELMER C. LENHART	169	FEBRUARY 20, 1939	AUG. 5, 1940	SEPT. 14, 1940
E. & S. EXTERIORS	"	"	JANUARY 24, 1941	AUG. 4, 1941	OCT. 2, 1941
S. BDY. YELLOWSTONE NATIONAL PARK	"	"	"	"	"
SUBDIVISION	"	"	"	" 20 "	"
MEANDERS	"	"		SEPT. 14, 1940	SEPT. 14, 1940

UNITED STATES DEPARTMENT OF THE INTERIOR
GENERAL LAND OFFICE

Denver, Colorado, Oct. 8, 1945
This plat of Township No. 48 North, Range No. 116 West, of the Sixth Principal Meridian, Wyoming, is strictly conformable to the field notes of the survey thereof which have been examined and approved.

Supervisor of Surveys.

Washington, D.C., FEB. 5, 1946
The survey represented by this plat having been correctly executed in accordance with the requirements of law and the regulations of this office, is hereby accepted.

Joel David Wolfsohn
Assistant Commissioner.

3047

Rec'd Apr. 1, 1946

48 - 116

7304

ORIGINAL

THE SURVEY OF A PORTION OF THE WEST BOUNDARY OF THE GRAND TETON NATIONAL PARK WITHIN TOWNSHIPS 47 AND 48 NORTH, RANGE 116 WEST TOWNSHIPS 46 AND 47 NORTH, RANGE 117 WEST OF THE SIXTH PRINCIPAL MERIDIAN, WYOMING

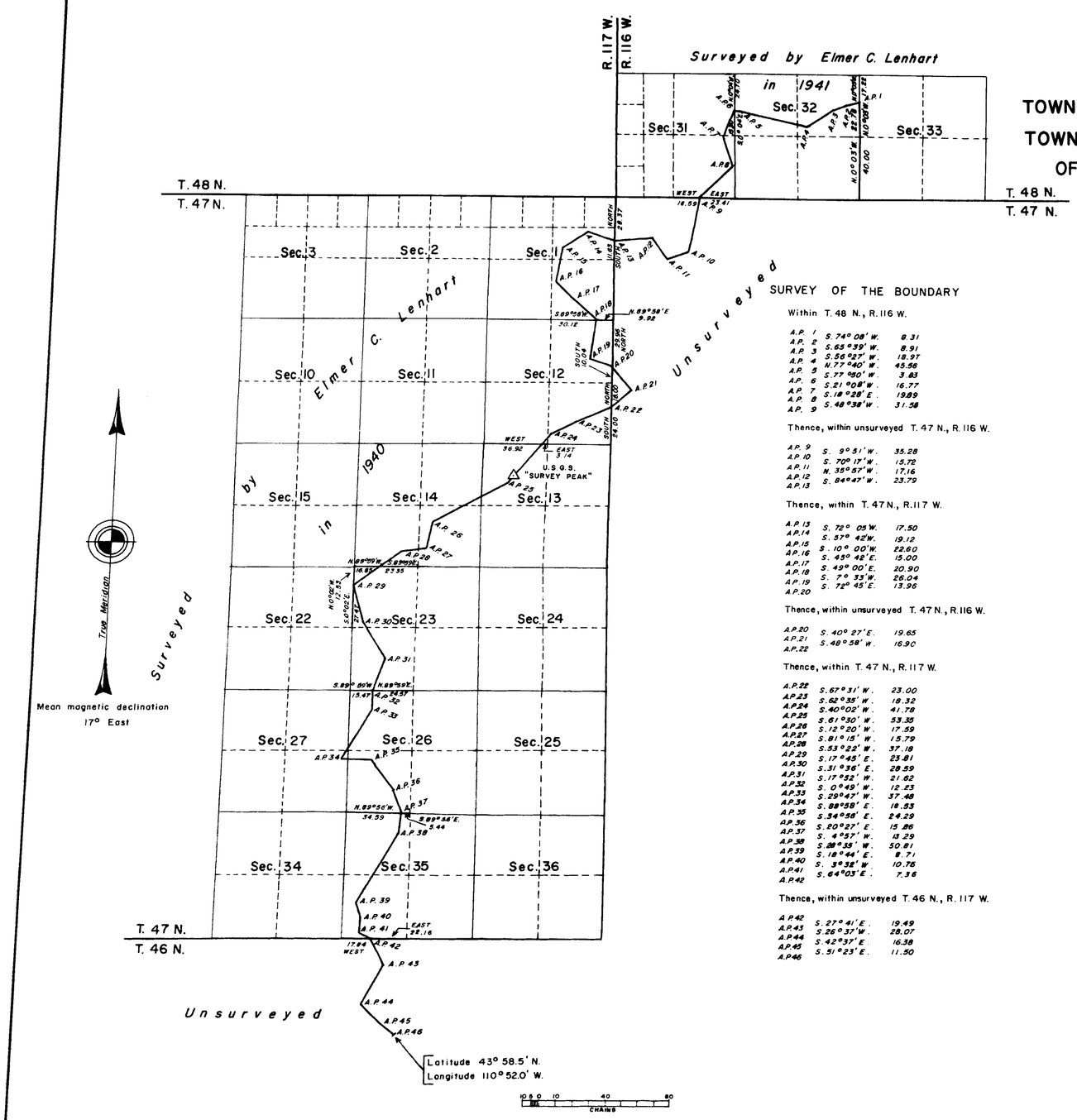

SURVEY OF THE BOUNDARY

Within T. 48 N., R. 116 W.

A.P. 1	S. 74° 08' W.	8.31
A.P. 2	S. 65° 39' W.	8.91
A.P. 3	S. 56° 27' W.	18.97
A.P. 4	N. 77° 40' W.	45.56
A.P. 5	S. 77° 50' W.	3.83
A.P. 6	S. 21° 08' W.	16.77
A.P. 7	S. 18° 28' E.	19.89
A.P. 8	S. 48° 38' W.	31.58
A.P. 9		

Thence, within unsurveyed T. 47 N., R. 116 W.

A.P. 9	S. 9° 51' W.	35.28
A.P. 10	S. 70° 17' W.	15.72
A.P. 11	N. 35° 57' W.	17.16
A.P. 12	S. 84° 47' W.	23.79
A.P. 13		

Thence, within T. 47 N., R. 117 W.

A.P. 13	S. 72° 05' W.	17.50
A.P. 14	S. 57° 42' W.	19.12
A.P. 15	S. 10° 00' W.	22.60
A.P. 16	S. 45° 48' E.	15.00
A.P. 17	S. 49° 00' E.	20.90
A.P. 18	S. 7° 33' W.	26.04
A.P. 19	S. 72° 45' E.	13.96
A.P. 20		

Thence, within unsurveyed T. 47 N., R. 116 W.

A.P. 20	S. 40° 27' E.	19.65
A.P. 21	S. 48° 58' W.	16.90
A.P. 22		

Thence, within T. 47 N., R. 117 W.

A.P. 22	S. 67° 31' W.	23.00
A.P. 23	S. 62° 35' W.	18.32
A.P. 24	S. 40° 02' W.	41.78
A.P. 25	S. 61° 30' W.	53.35
A.P. 26	S. 12° 20' W.	17.59
A.P. 27	S. 81° 15' W.	15.79
A.P. 28	S. 53° 22' W.	37.18
A.P. 29	S. 17° 45' E.	23.81
A.P. 30	S. 31° 36' E.	28.59
A.P. 31	S. 17° 52' W.	21.62
A.P. 32	S. 0° 49' W.	12.23
A.P. 33	S. 29° 47' W.	37.48
A.P. 34	S. 88° 58' E.	18.53
A.P. 35	S. 34° 58' E.	24.29
A.P. 36	S. 20° 27' E.	15.86
A.P. 37	S. 4° 57' W.	13.29
A.P. 38	S. 28° 35' W.	50.81
A.P. 39	S. 18° 44' E.	8.71
A.P. 40	S. 3° 32' W.	10.76
A.P. 41	S. 64° 03' E.	7.36
A.P. 42		

Thence, within unsurveyed T. 46 N., R. 117 W.

A.P. 42	S. 27° 41' E.	19.49
A.P. 43	S. 26° 37' W.	28.07
A.P. 44	S. 42° 37' E.	16.38
A.P. 45	S. 51° 23' E.	11.50
A.P. 46		

A history of surveys is contained in the field notes.

This plat represents the dependent resurvey of a portion of the subdivisional lines, T. 48 N., R. 116 W., and the survey of a portion of the west boundary of the Grand Teton National Park.

The dependent resurvey and survey were executed by Leonard W. Murphy, Supervisory Cadastral Surveyor. The surveys commenced July 10, 1972, and completed August 11, 1972, under Special Instructions dated July 3, 1972, for Group No. 348, Wyoming.

UNITED STATES DEPARTMENT OF THE INTERIOR
BUREAU OF LAND MANAGEMENT
Washington, D.C. May 10, 1976

This plat is strictly conformable to the approved field notes, and the survey, having been correctly executed in accordance with the requirements of law and the regulations of this Bureau, is hereby accepted.

For the Director

Bernard W. Hastings
Chief, Division of Cadastral Survey

Ras

3047A

5956

Rec'd with letter from Edward F. Stahle, U.S.D.S. dated June 12, 1902. 104267/1902.

PART OF

SOUTH BOUNDARY
of the
Yellowstone National Park
Surveyed by
Edward F. Stahle

Scale: 1 inch = 1 mile



RECEIVED S. G. O.
OCT 30 1902
CHEYENNE, WYO.

U.S. General Land Office,
Washington, D.C. Oct. 18, 1902.

This Plat of the Western portion of the South Boundary of the Yellowstone National Park, is strictly conformable to the field notes of survey thereof by E.F. Stahle, U.S. Surveyor, under his contract dated April 14, 1901, and instructions dated August 16, 1901, which field notes have been approved and filed in this office.

Commissioner.

6

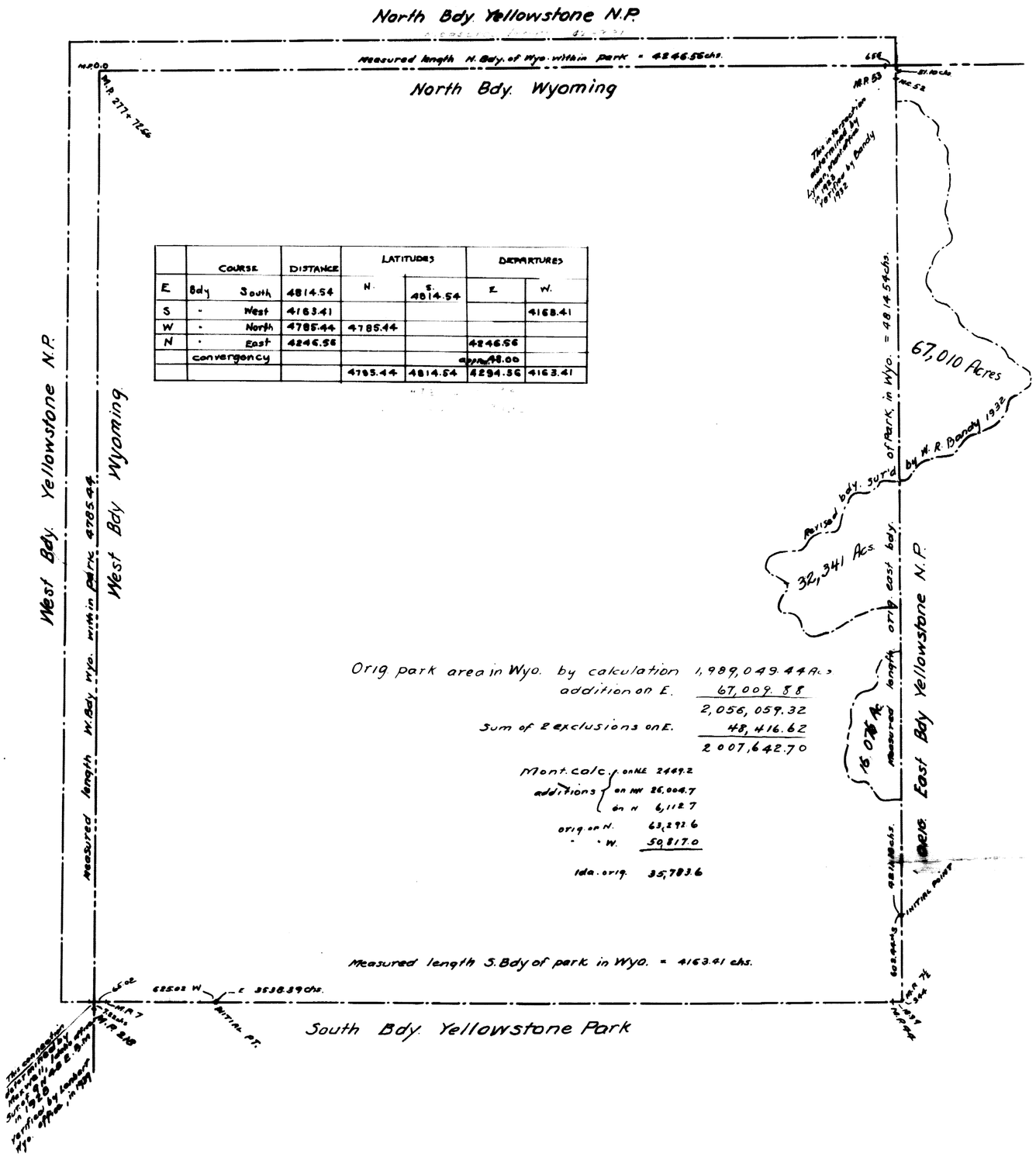

	Course		Distance	Latitudes		Departures	
				N.	S.	E.	W.
E	Bdy	South	4814.54		4814.54		
S	"	West	4163.41				4163.41
W	"	North	4785.44	4785.44			
N	"	East	4246.56			4246.56	
	convergency					48.00	
				4785.44	4814.54	4294.56	4163.41