413

TOWNSHIP No. 12 NORTH, RANGE No. 120 WEST OF THE SIXTH PRINCIPAL MERIDIAN

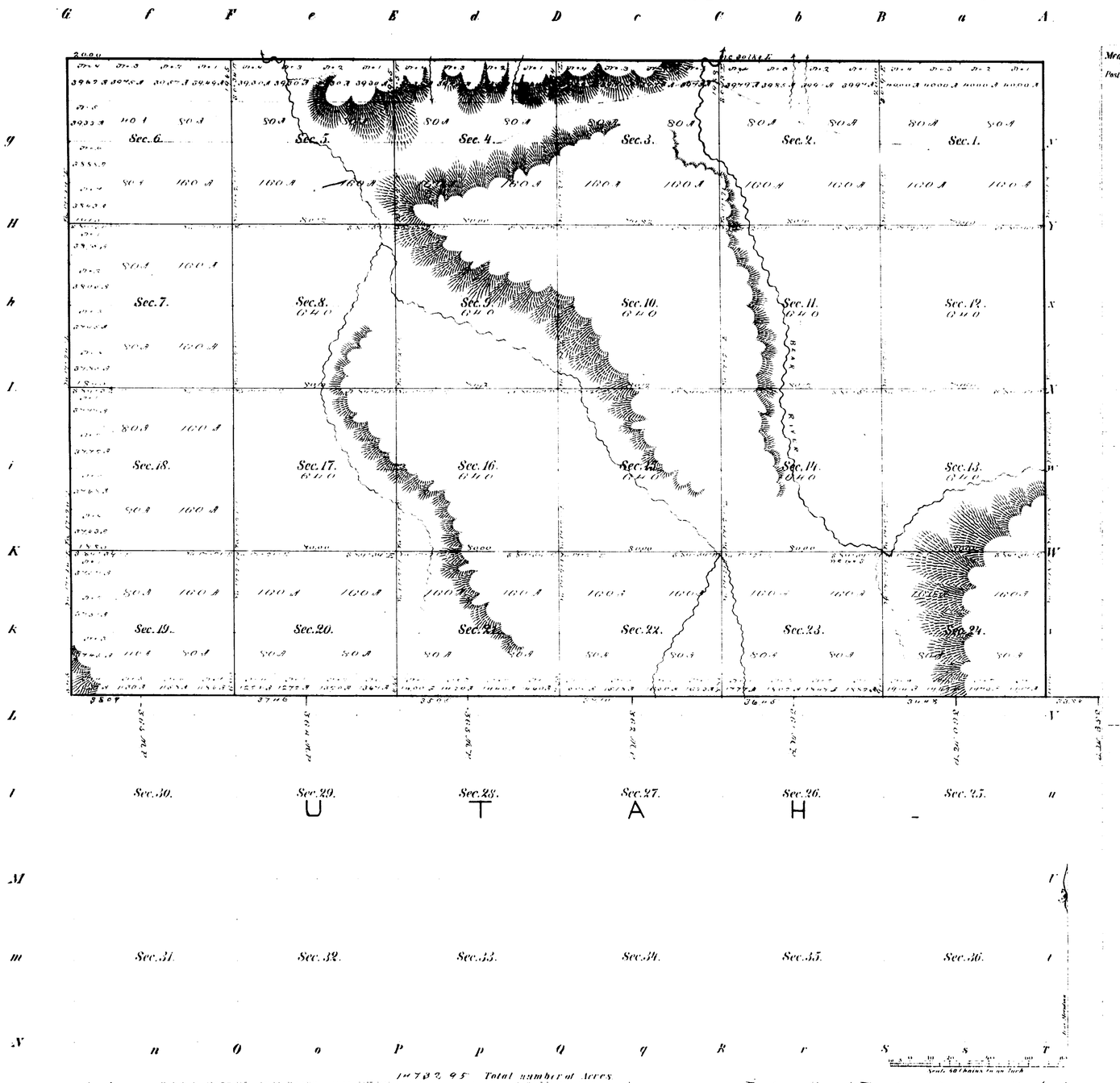

Meanders of

Posts	Courses	Chs. Lks.	Posts	Courses	Chs. Lks.	Posts	Courses	Chs. Lks.

14732.95 Total number of Acres

Surveys Designated	By Whom Surveyed	Date of Contract	Amount of Surveys M	Ch.	Lk.	When Surveyed
Township lines	J. W. Hammond	Augt. 14th 1874				Augt & Sept 1874
Subdivisions	J. W. Hammond	Augt. 14th 1874	37	14	62	Sept. 21-26 1874
Connections			2	21	44	

The above Map of Township No. 12 North of Range No. 120 West of the Sixth Principal Meridian in Wyoming Territory is strictly conformable to the field notes of the survey thereof on file in this Office, which have been examined and approved

Surveyor General's Office,
Cheyenne Wyoming
November 17th 1874.

Surv. Genl.

A. Gast & Co. St. Louis, Mo.

362

12-120

(8)

Indexed

419

EXTERIOR LINES





Surveys Designated	By whom Surveyed	Date of Contract	Amt of Surveys	When Surveyed
16th Guide	J. Wesley Hammond	August 1st 1874	3 " 46 " 46	Sep. 3rd 1874
Con.	" "	" "	33 " 9	
Exterior Lines	J. Wesley Hammond	Aug. 14th 1874	12 " 53 " 56	Aug. 16th Sept. 1874
Con.	" "	" "	1 " 21 " 84	" " " "
Henry Timber on line			7 " 51 " 51	

I hereby Certify that the above Diagram of the Exterior Lines of Tps. 16 N. R. 118 W. Tps. 12 N. R. 117, 118, 119 and 120 West and the 16th Guide Th. between the 3rd Standard Parallel North and the Boundary of Wyo. Ter. etc. West of the 6th P. M. and in Wyo. Ter. is strictly Conformable to the field notes of the survey thereof, on file in this office, which have been examined & approved.

Surveyor Generals office
Cheyenne Wyo. Nov. 17th 1874

Silas Reed
[illegible]