7678 Click Here for Field Notes

ORIGINAL

# TOWNSHIP 13 NORTH, RANGE 113 WEST, OF THE SIXTH PRINCIPAL MERIDIAN, WYOMING.

## DEPENDENT RESURVEY

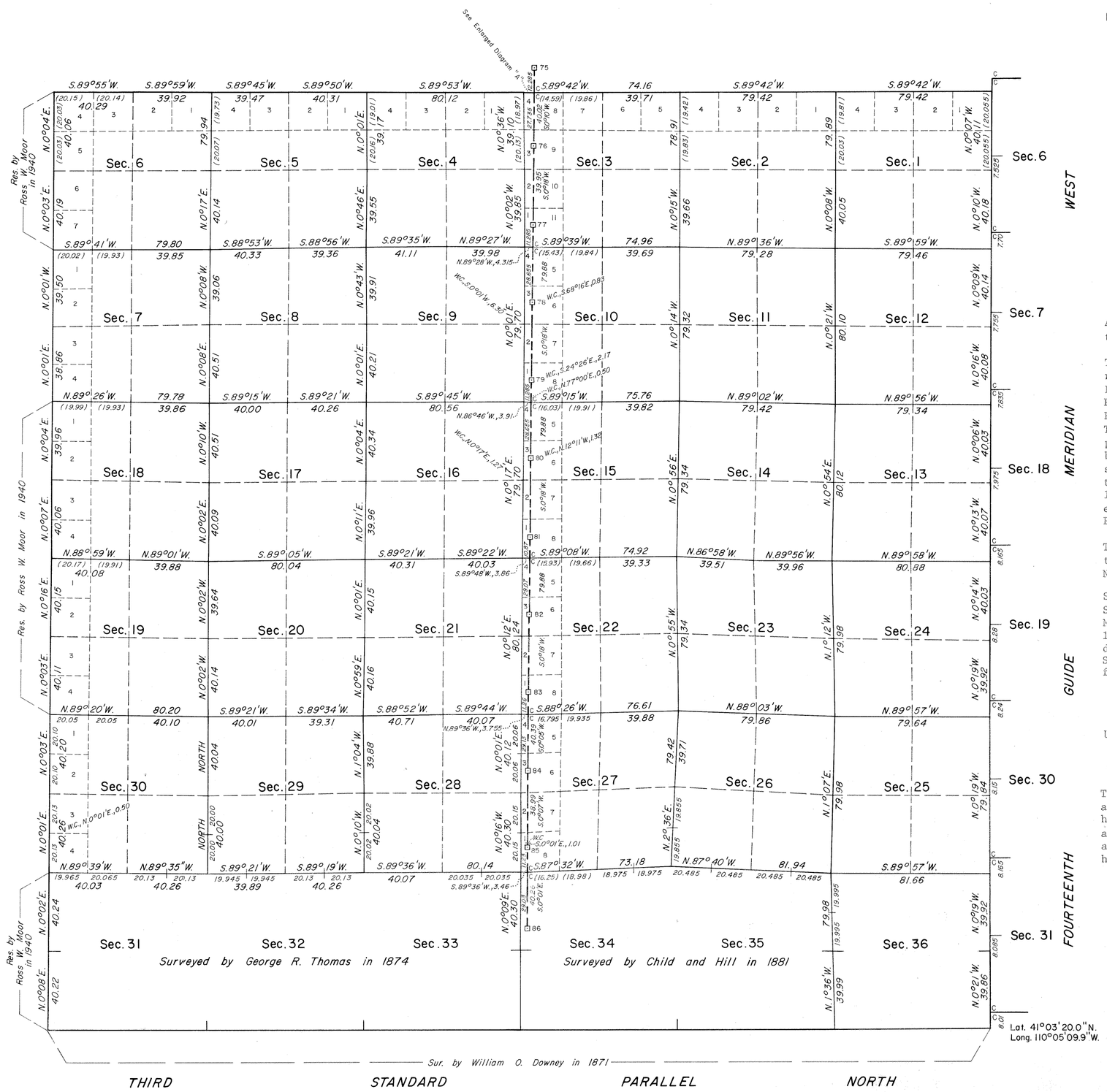


ENLARGED DIAGRAM "A"

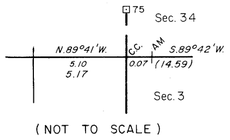


A history of the surveys is contained in the field notes.

This plat represents the dependent resurvey of the east boundary Fort Bridger Military Reservation, from Angle Point No. 75 to Angle Point No. 86, the Fourteenth Guide Meridian West, through T. 13 N., between Rs. 112 and 113 W., a portion of the west boundary, the north boundary, and a portion of the subdivisional lines designed to restore the corners in their true original locations according to the best available evidence, T. 13 N., R. 113 W., Sixth Principal Meridian, Wyoming.

The lottings and areas are as shown on the plats approved August 20, 1874, and November 8, 1882.

Survey executed by Dell Cazier, Supervisory Cadastral Surveyor beginning May 15, 1979, and completed October 19, 1979, pursuant to Special Instructions dated April 3, 1979, and Supplemental Special Instructions dated June 11, 1979, for Group No. 405, Wyoming.

UNITED STATES DEPARTMENT OF THE INTERIOR
BUREAU OF LAND MANAGEMENT

Cheyenne, Wyoming June 20, 1984

This plat is strictly conformable to the approved field notes, and the survey, having been correctly executed in accordance with the requirements of law and the regulations of this Bureau, is hereby accepted.

For the Director

Richard L. Dales

Chief Cadastral Surveyor for Wyoming

W.H.B.

278 B

303

# TOWNSHIP No 13 NORTH. RANGE No 113 WEST of the 6th Principal MERIDIAN.

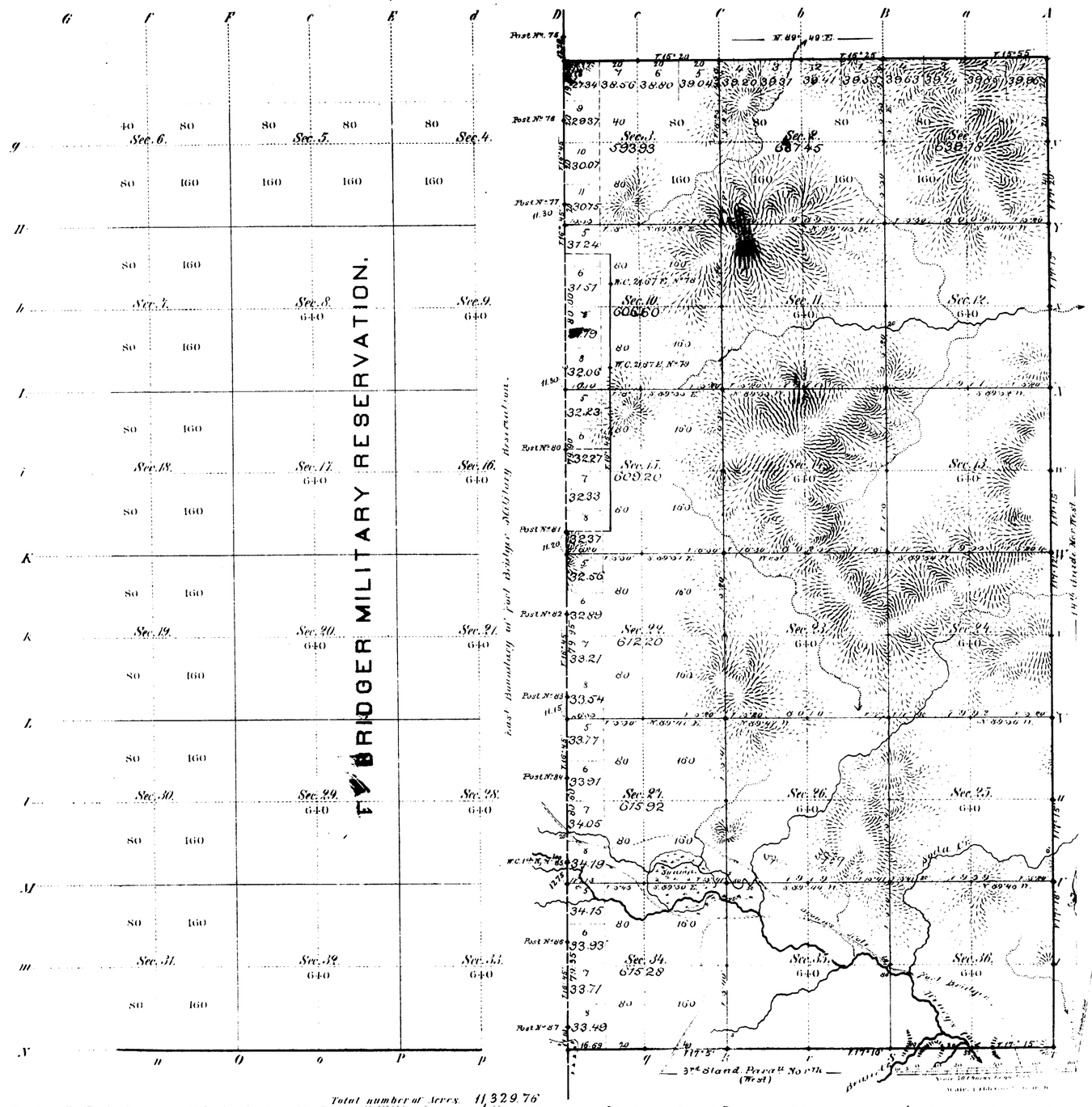


Total number of Acres 11,329.76

| Surveys Designated | By Whom Surveyed | Date of Contract | Amount of Surveys Mi | Ch | Lk | When Surveyed | Magnetic Declination |
|---|---|---|---|---|---|---|---|
| Part of N Township-line | Child & Hill | May 21st 1881 | 2 | 74 | 17 | July 6, 1881 | 15° 52' East |
| Subdivisions | " " " | " " " | 26 | 59 | 88 | July 15-19 1881 | 15° 50' " |
| Connections | " " " | " " " | | 57 | 70 | " " " | |
| 3rd Stand Pr N | Wm O Downey | July 10, 1871 | 2 | 76 | 69 | August 25, 1871 | |
| 14th Guide M.W. E Bounds of Fort Bridger Mil Res | " " " | " " " | 6 | 0 | 0 | August 23, 1871 | |
| | Henry G. Hay | May 2nd 1874 | 5 | 78 | 90 | May 26 & 28, 1874 | |

The above Map of Township No 13 North of Range No 113 West of the Sixth Principal Meridian Wyoming Territory is strictly conformable to the field notes of the survey thereof on file in this Office which have been examined and approved

Surveyor General's Office.
Cheyenne Wyoming
November 8th 1882

Edw. C. David
Sur. Genl

A. Gast & Co. St. Louis Mo.

278A

13-113

(7)

302

# TOWNSHIP No. 13 NORTH RANGE No. 113 WEST OF 6TH PRINCIPAL MERIDIAN

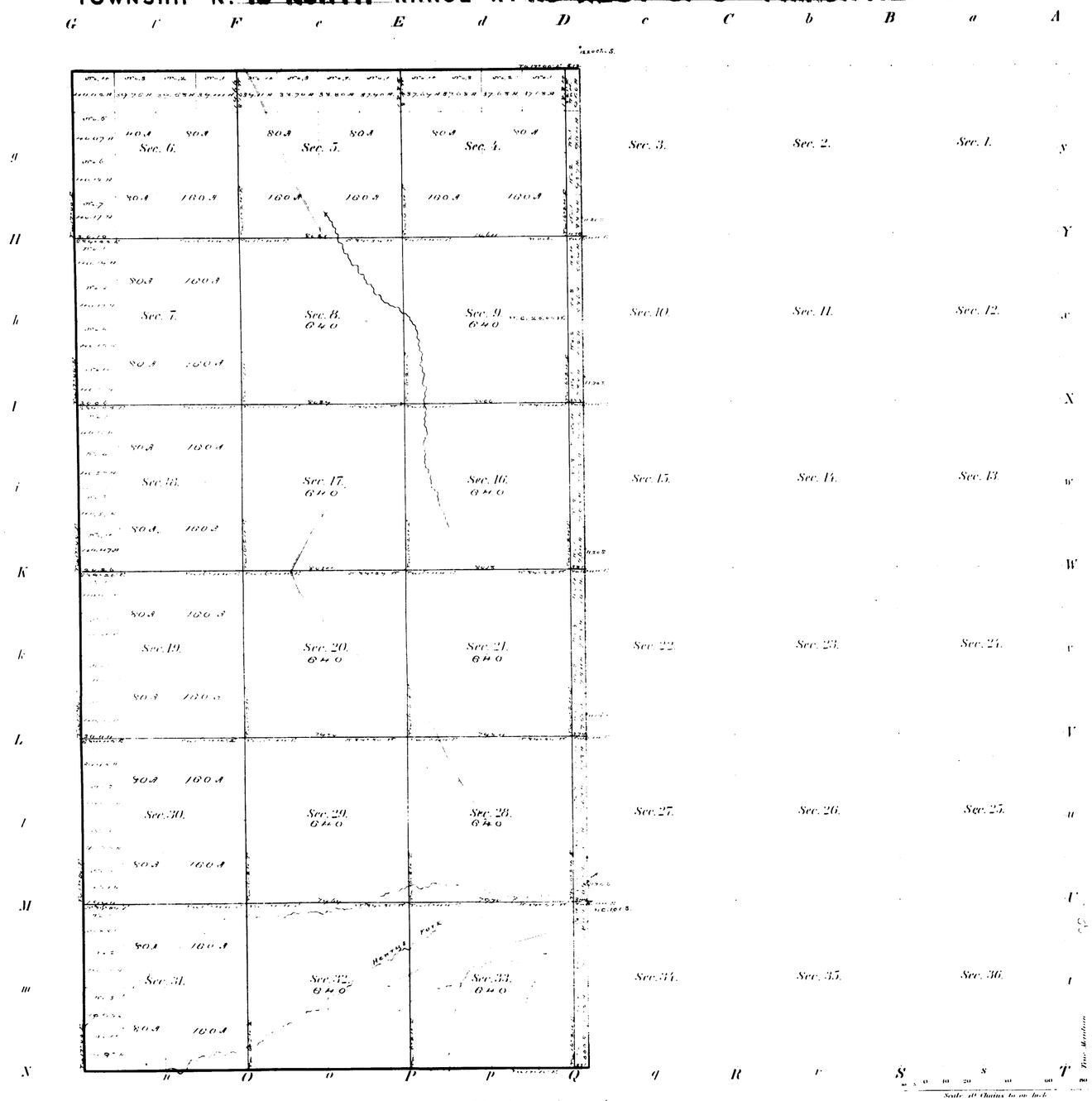


| Meanders of | | | | | | | | |
|---|---|---|---|---|---|---|---|---|
| Posts | Courses | Ch.s Lk.s | Posts | Courses | Ch.s Lk.s | Posts | Courses | Ch.s Lk.s |

11682.55 Total number of Acres.

| Surveys Designated | By Whom Surveyed | Date of Contract | Amount of Surveys M. Ch.s Lk.s | When Surveyed |
|---|---|---|---|---|
| Township lines | Henry C. Hay | May 2d 1874 | | June 1874 |
| Subdivisions | George R. Thomas | May 2d 1874 | 33 17 " 4 " 56 " 70 | May 23rd June 1874 |

The above Map of Township No. 13 North of Range No. 113 West of 6th Principal Meridian in Nearing Territory is strictly conformable to the field notes of the survey thereof on file in this Office which have been examined and approved.

Surveyor General's Office Silas Reed

Cheyenne Wyo. Feb 20th 1874 Sur. Genl.

278

13-118

1977

# RESURVEY

# TOWNSHIP EXTERIORS

SCALE: 160 CHAINS TO 1 INCH

This Plat
of the Resurvey
of the
Fourteenth Guide Meridian West through Townships 12, 13, 14, 15 and 16 N., the Third Standard Parallel North through Ranges 111 and 112 W., the North Boundaries of Townships 13, 14, and 15 N. through Ranges 111 and 112 W., the East Boundaries of Townships 12 N through Ranges 112 & 114 W and of Townships 13, 14, 15 & 16 N through Range 112 W and the survey of the East Boundary of Township 12 N Range 115 W and
of the Retracement of the
South Boundary of Wyoming from Mile Post 306 to Mile Post 317 and from Mile Post 323 to Mile Post 935; the West Boundary of Township 12 N through Range 115 W. and the South Boundary of the Old Abandoned Fort Bridger Military Reservation through Ranges 114 and 115 W of the Sixth Principal Meridian Wyoming is strictly conformable to the field notes of the resurvey thereof by
Jaeckel and Voigt, USDS
under their
Contract No 336,
dated June 8, 1909
which have been examined approved and filed in this office
U S Surveyor Generals Office
Cheyenne Wyoming
December 14, 1911

Stephen P. Lemoan
Surveyor General

| Surveys Designated | Amount Mls | Chs | Lks | When Surveyed |
|---|---|---|---|---|
| RESURVEY Standard Lines | 39 | 45 | 00 | July 12 - Oct 16, 1909 |
| Township Line RETRACEMENT | 2 | 21 | 53 | Sept 24, 1909. |
| S.Bdy of Wyoming RESURVEY | 22 | 51 | 01 | June 28 - Oct 5, 1909 |
| Township Lines RETRACEMENT | 64 | 52 | 22 | July 12 - Sept 23, 1909 |
| S.Bdy Old Fort Bridger Res | 11 | 78 | 66 | Oct 2 - Oct 11, 1909 |
| Connecting Lines RETRACEMENT | 3 | 79 | 15 | July 13 - Oct 17, 1909 |
| Township Line | 2 | 21 | 39 | Oct 9 - Oct 9, 1909 |

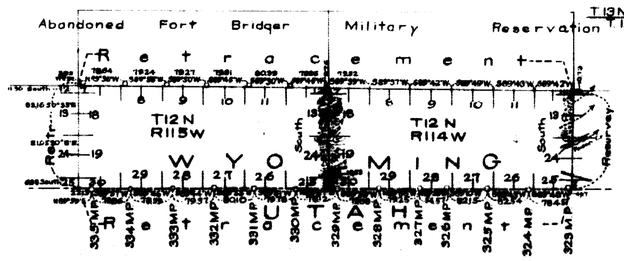


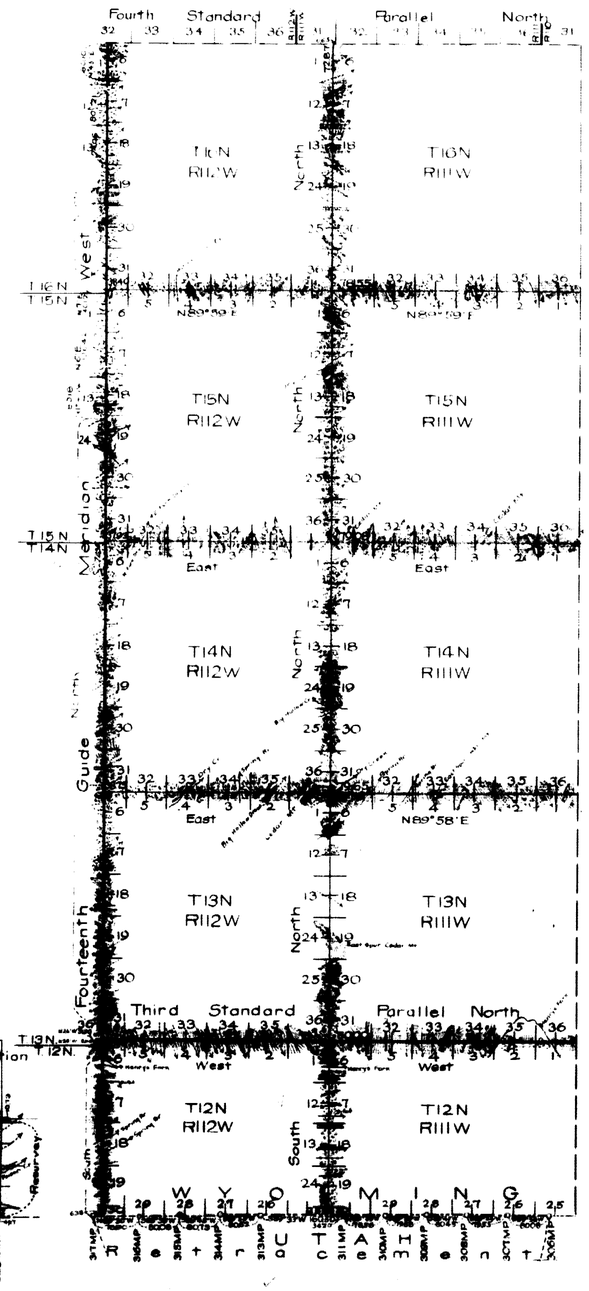


Resurvey accepted by the Honorable Commissioner in his letter "E" May 11, 1912.

295

# EXTERIOR LINES.

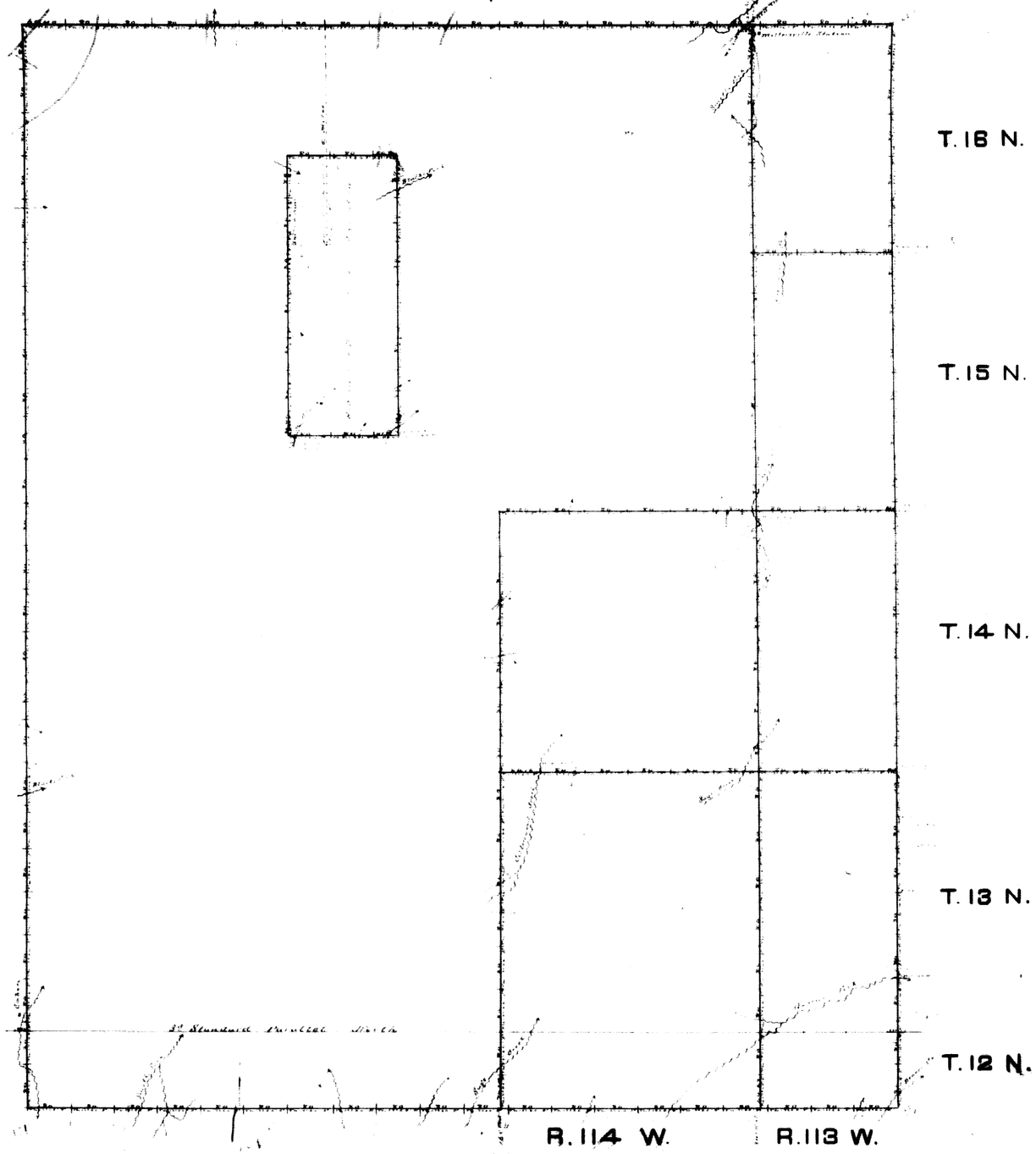


| Surveys Assignated | By Whom Surveyed | Date of Contract | Amt of Surveys | When Surveyed |
|---|---|---|---|---|
| Bound'y of Mil'y Res. | Henry A. Hay | May 2d 1874 | 167 - 55 - 27 | May 20th - June 25th |
| Exterior Tp. Lines | " " " | " " " | 60 - 00 - 60 | May 20th - June 18th |
| Connections | " " " | " " " | 16 - 39 | " " " |

I hereby certify that the above Diagram of the Exterior Boundaries of the Original And Reduced Fort Bridger Military Reservation, and the Exterior Lines of fractional Townships 12 13 14 15 and 16 North Range 113 West fractional Tps. 12 North Range 114 West and Townships 3 and 14 North Range 114 West Attached of the Sixth Principal Meridian in the Territory of Wyoming, and within and bounding the Abstract of Fort Bridger Reservation, is strictly conformable to the Field Notes of the Survey. Thereof and to the office which have been examined and approved.

Surveyor General's Office
Cheyenne Wyo. August 1st 1874.

Silas Reed
Surv. Genl.

(15) Indians accession no. 1322



# EXTERIOR LINES.

*Scale 3 miles to 1 inch. Magnetic Var. E.*

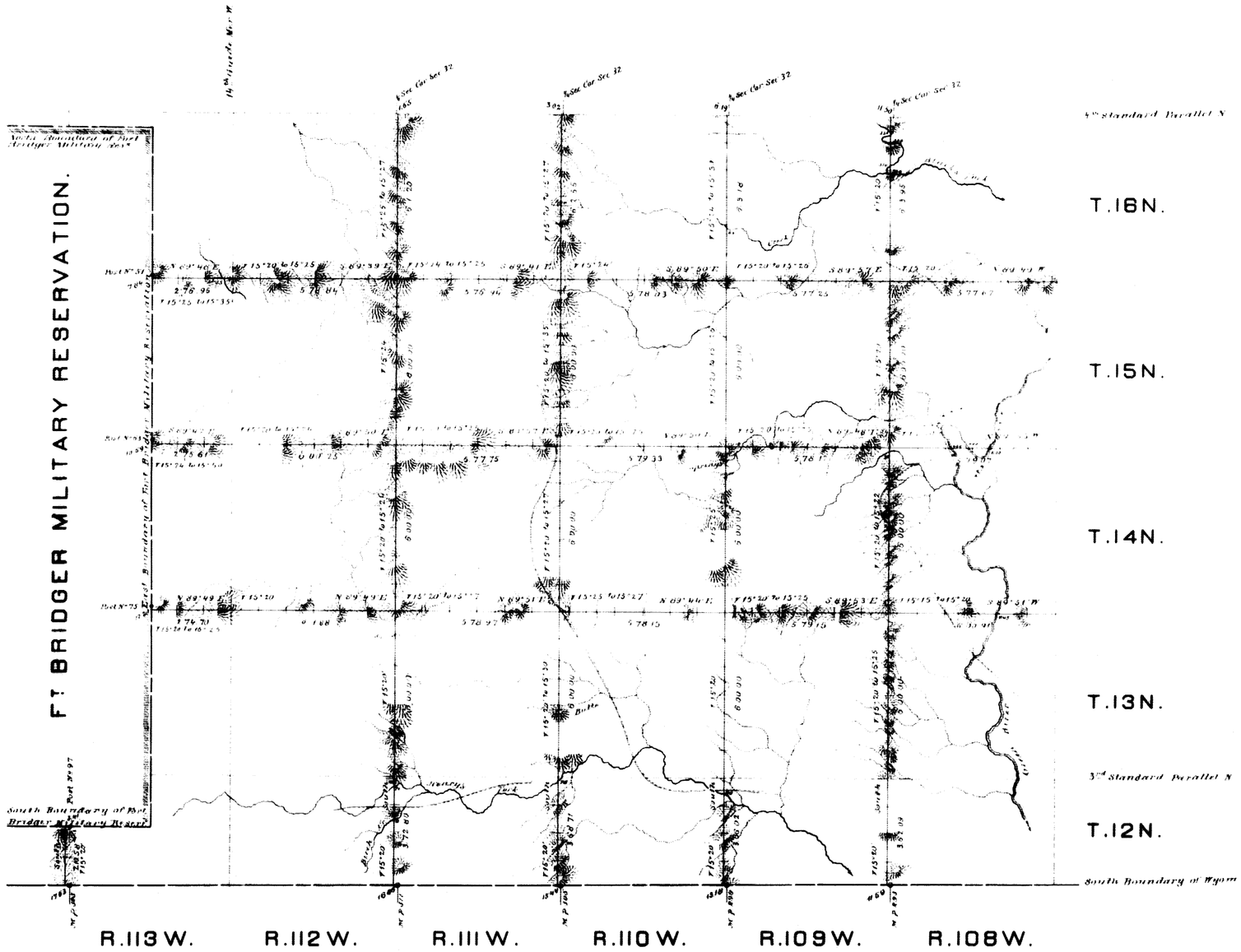


U T A H

| Surveys Designated | By whom surveyed | Date of contract | Amount of Surveys 1880. | 1881. | 1882. | When surveyed |
|---|---|---|---|---|---|---|
| Exterior lines | Child and Hall | May 21, 1881 | 212 | 20 | 00 | July 2nd to Nov. 30, 1881 |
| Connections | " " " | " " " | 4 | 21 | 10 | " " " |

I hereby certify that the above diagram of the Exterior lines of Townships 16 to 12 North, inclusive, Ranges 108 to 113 inclusive, West of the 6th Principal Meridian, Wyoming Territory, is strictly conformable to the field notes of the survey thereof on file in this Office, which have been examined and approved.

Surveyor General's Office,
Cheyenne, Wyo. Oct. 23rd 1882.

Edw. E. David
Surveyor General.

988

Indexed

## 15TH GUIDE WEST.

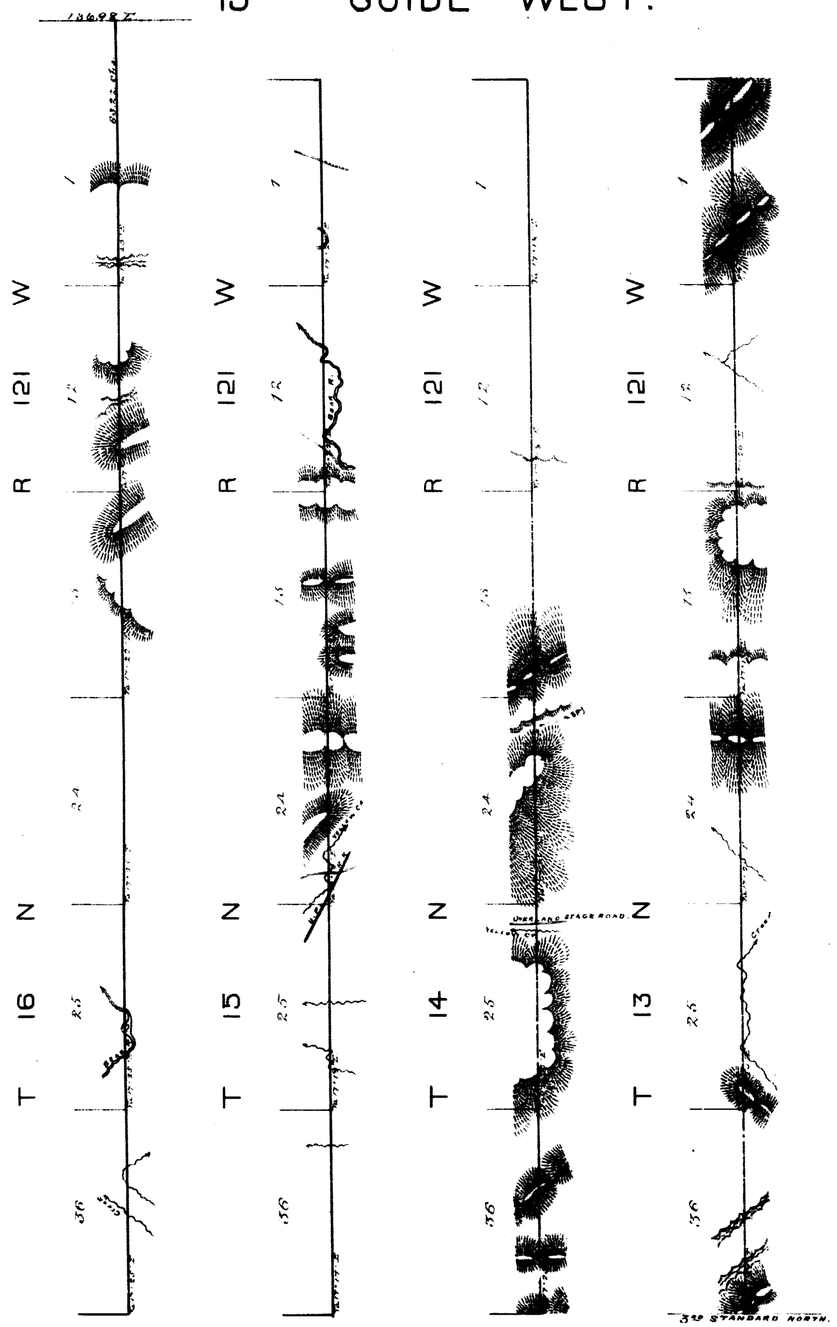


## 14TH GUIDE WEST.

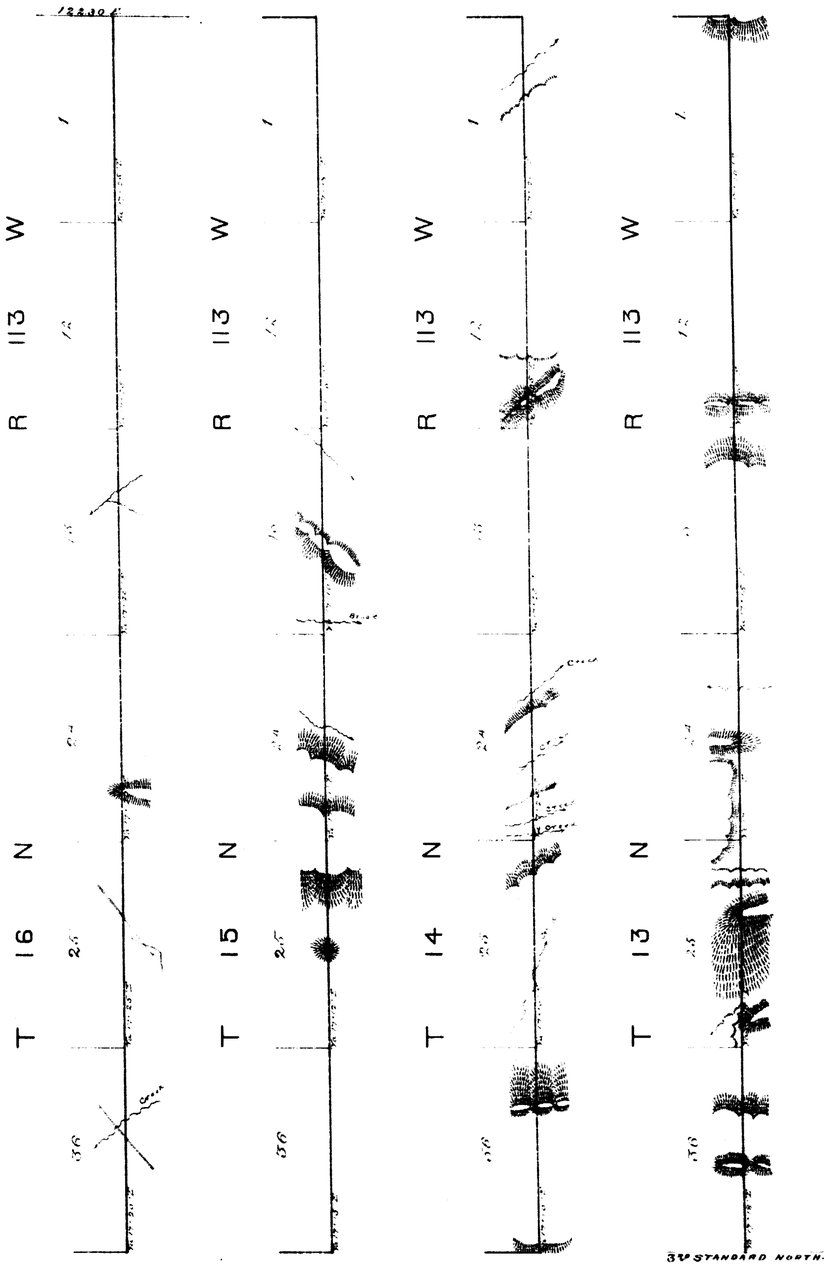


| Surveys Designated | By Whom Surveyed | Date of Contract | Amt. of Survey | When Surveyed |
|---|---|---|---|---|
| 14th Guide Merid. West | N. O. Downey | July 10th 1871 | 24 Miles | Aug. 17-23 1871 |
| 15th Guide Merid. West | N. O. Downey | July 10th 1871 | 24 - 23 - 22 | Sep. 9-12 1871 |

I hereby verify that the above Diagram of 14th and 15th Guide Meridians West of 6th Principal Meridian, in Wyoming Territory is strictly conformable to the field notes of the survey thereof, on file in this Office, which have been examined and approved.

Surveyor General's Office,
Cheyenne Wyo. Dec. 27th 1871.

Silas Reed
Sur. Genl.

Indexed

# THIRD STANDARD PARALLEL NORTH.

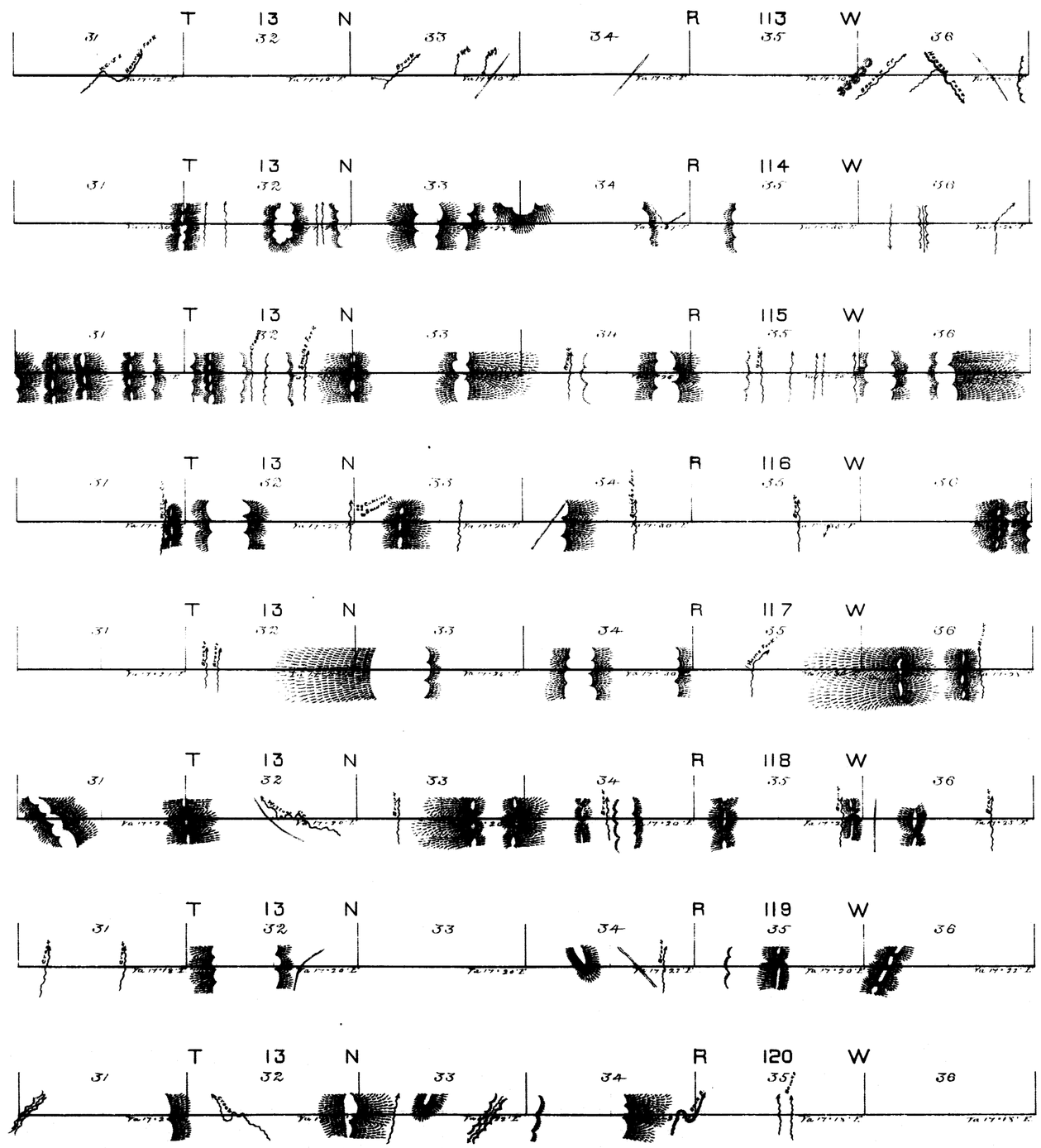


| Surveys Designated | By Whom Surveyed | Date of Contract | Amt of Surveys | When Surveyed |
|---|---|---|---|---|
| 1st Stand. Par. North | Thos. O. Downey | July 10th 1871 | 48 Miles | Aug. 25 - Sept. 8th 1871. |

I hereby certify that the above Diagram of the Third Standard Parallel North, between the 4th and 5th Guide Meridians, West of the 6th Principal Meridian, in Wyoming Territory, is strictly conformable to the field notes of the Survey thereof on file in this office which have been examined and approved.

Surveyor General's Office
Cheyenne Wyo. Dec. 27. 1871

Silas Reed
Surv. Genl.