8102 **Click Here for Field Notes**

ORIGINAL

TOWNSHIP 13 NORTH, RANGE 114 WEST, OF THE SIXTH PRINCIPAL MERIDIAN, WYOMING.

DEPENDENT RESURVEY



A history of surveys is contained in the field notes.

This plat represents the dependent resurvey of a portion of the Third Standard Parallel North, through Range 114 West, and portions of the east and north boundaries, and subdivisional lines, designed to restore the corners in their true original locations according to the best available evidence, T. 13 N., R. 114 W., Sixth Principal Meridian, Wyoming.

A portion of the west boundary was dependently resurveyed by Scott R. McMullin in 1986 during the dependent resurvey, T. 13 N., R. 115 W., executed concurrently under this same group.

The lottings are as shown on the plat approved August 20, 1874.

Survey executed by Scott R. McMullin, Cadastral Surveyor, beginning May 20, 1986, and completed July 31, 1986, pursuant to Special Instructions dated May 8, 1986, for Group No. 486, Wyoming.

UNITED STATES DEPARTMENT OF THE INTERIOR
BUREAU OF LAND MANAGEMENT

Cheyenne, Wyoming April 23, 1996

This plat is strictly conformable to the approved field notes, and the survey, having been correctly executed in accordance with the requirements of law and the regulations of this Bureau, is hereby accepted.

For the Director

John P. Lee

Chief Cadastral Surveyor for Wyoming

W.H.B.

JZM

OFFICIALLY FILED: June 10, 1996

281 A

(7)

12

308

TOWNSHIP No. 13 NORTH RANGE No. 114 WEST OF 6TH PRINCIPAL MERIDIAN

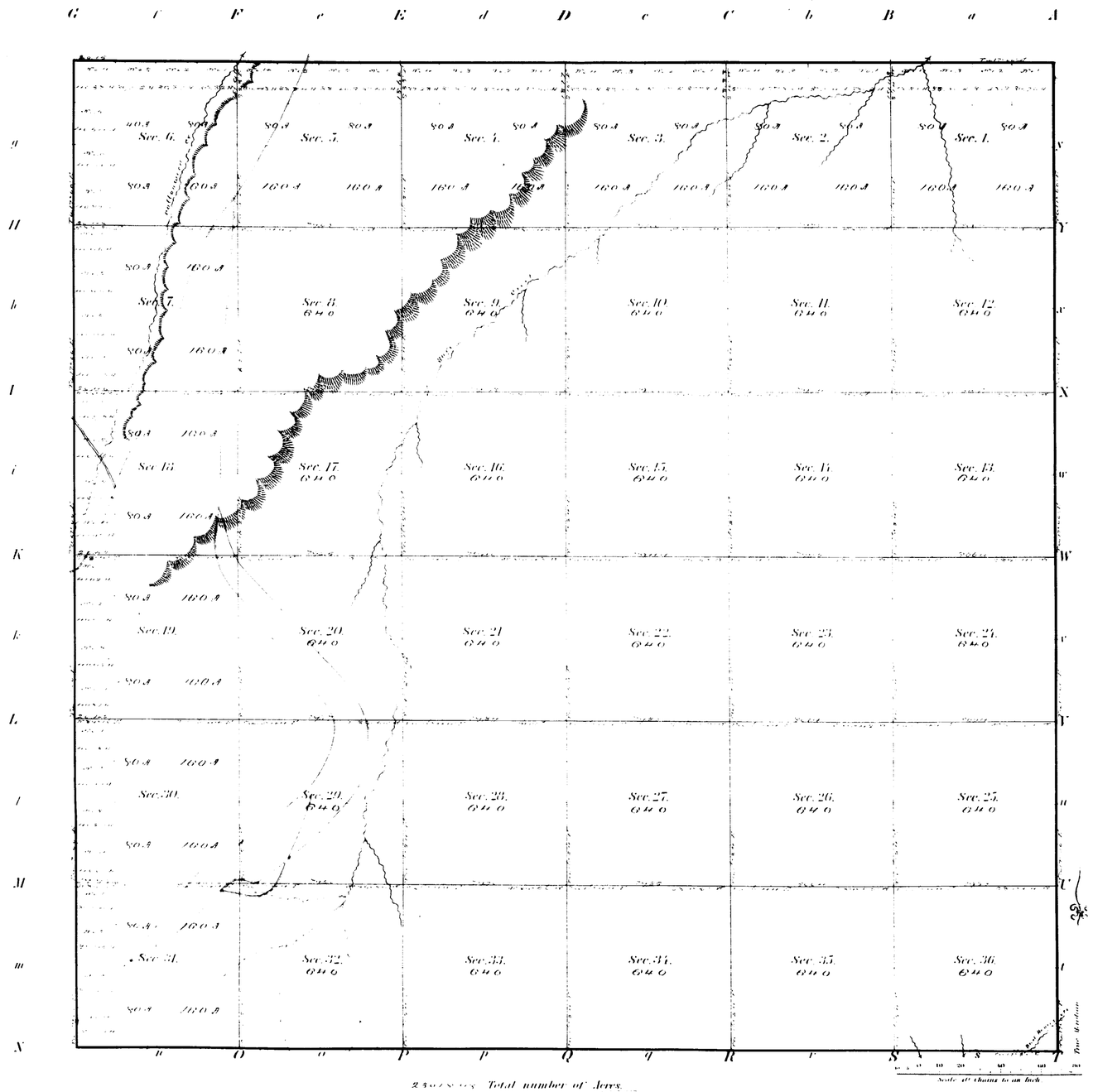

Meanders of

Posts	Courses	Ch^s Lk^s	Posts	Courses	Ch^s Lk^s	Posts	Courses	Ch^s Lk^s

23018.[illegible] Total number of Acres.

Surveys Designated	To Whom Surveyed	Date of Contract	Amount of Surveys	When Surveyed
Township lines	[illegible]	May 2d 1824	M. Ch. Lk.	June 1824
Subdivisions	[illegible]	May 2d 1824	89 - 70 - 34	June 15th 31st 1824

The above Map of Township No. 13 North of Range No. 114 West of 6th Principal Meridian in Wyoming Territory is strictly conformable to the field notes of the survey thereof on file in this Office, which have been examined and approved.

Surveyor General's Office
Cheyenne Wyo. Aug 20th 1894

[illegible]

281

13 - 114

6302

ORIGINAL

TOWNSHIPS Nos 12, 13 & 14 NORTH, RANGES Nos 114, 115, & 116 WEST OF THE SIXTH PRINCIPAL MERIDIAN, WYOMING

DEPENDENT RESURVEY OF EXTERIOR LINES

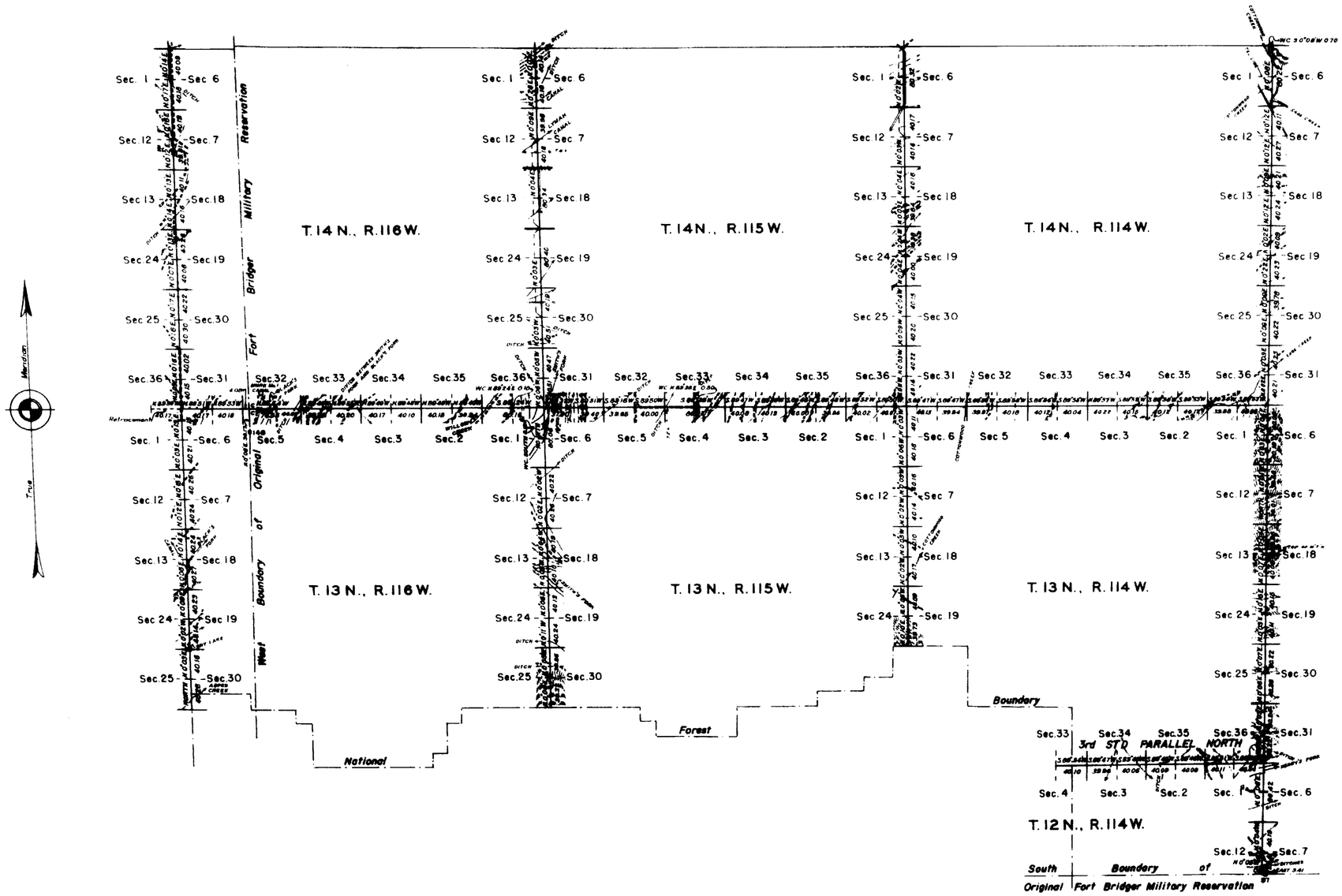

Resurvey authorized by Commissioner's letter "E" dated June 17, 1937.

Scale: 1 inch = 100 chains.

LINES DESIGNATED	BY WHOM SURVEYED	GROUP Nº	DATE OF SPECIAL INSTRUCTIONS	WHEN SURVEYED BEGUN	WHEN SURVEYED COMPLETED
Exteriors	Ross W. Moor	184	May 15, 1940	May 30, 1940	August 8, 1940

UNITED STATES DEPARTMENT OF THE INTERIOR

GENERAL LAND OFFICE

Denver, Colorado, Aug. 10, 1943.
This plat of Townships Nos. 12, 13 & 14 North, Ranges 114, 115 & 116 West of the Sixth Principal Meridian, Wyoming, is strictly conformable to the field notes of the resurvey thereof which have been examined and approved.

Russell H. Allen
Acting Assistant Supervisor of Surveys.

Washington, D.C., AUG. 23, 1943
The resurvey represented by this plat having been correctly executed in accordance with the requirements of law and the regulations of this office, is hereby accepted.

Thos. A. Hewitt
ACTING ASSISTANT COMMISSIONER

RCM

3032

(7)

5

295

EXTERIOR LINES.

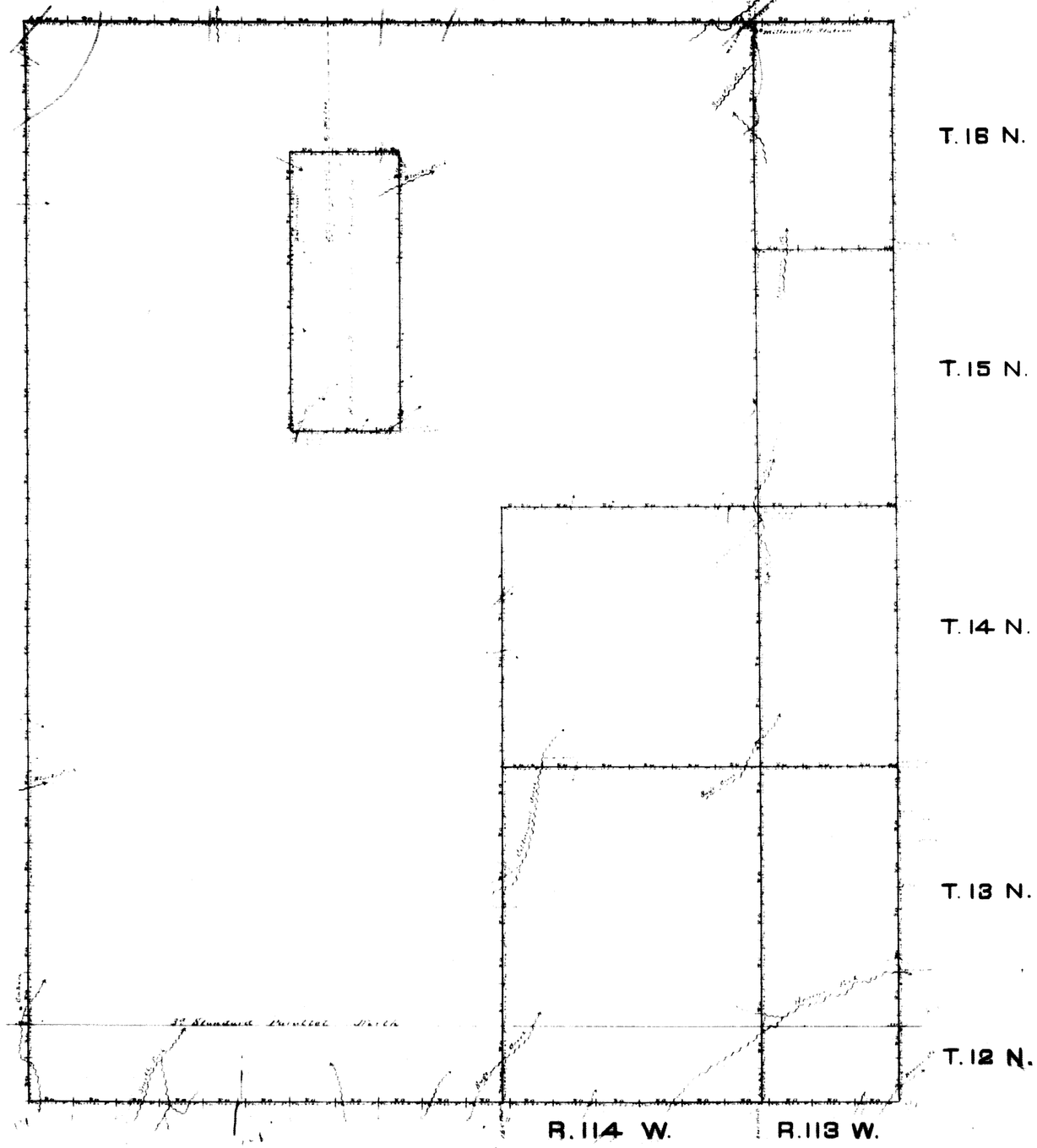

Surveys Designated	By Whom Surveyed	Date of Contract	Amt of Surveys	When Surveyed
Bound'y of Mil'y Res.	Henry A. Hay	May 2d 1874	167 " 55 " 27	May 20th - June 25th
Exterior Tp. Lines	" " "	" " "	60 " 00 " 61	May 20th - June 18th
Connections	" " "	" " "	31 " 89	" " "

I hereby certify that the above Diagram of the Exterior Boundaries of the Original And Reduced Fort Bridger Military Reservation, and the Exterior lines of fractional Townships 12, 13, 14, 15 and 16 North, Range 113 West, fractional Tps. 2 North, Range 114 West and Townships 13 and 14 North, Range 114 West, Attached of the Sixth Principal Meridian in the Territory of Wyoming, and within and bounding the Lesser Fort Bridger Reservation, is strictly conformable to the Field Notes of the Survey. Thereof on file in this office which have been examined and approved.

Surveyor General's Office
Cheyenne Wyo. August 1st 1874.

Silas Reed
Surv. Genl.

Indexed

THIRD STANDARD PARALLEL NORTH.

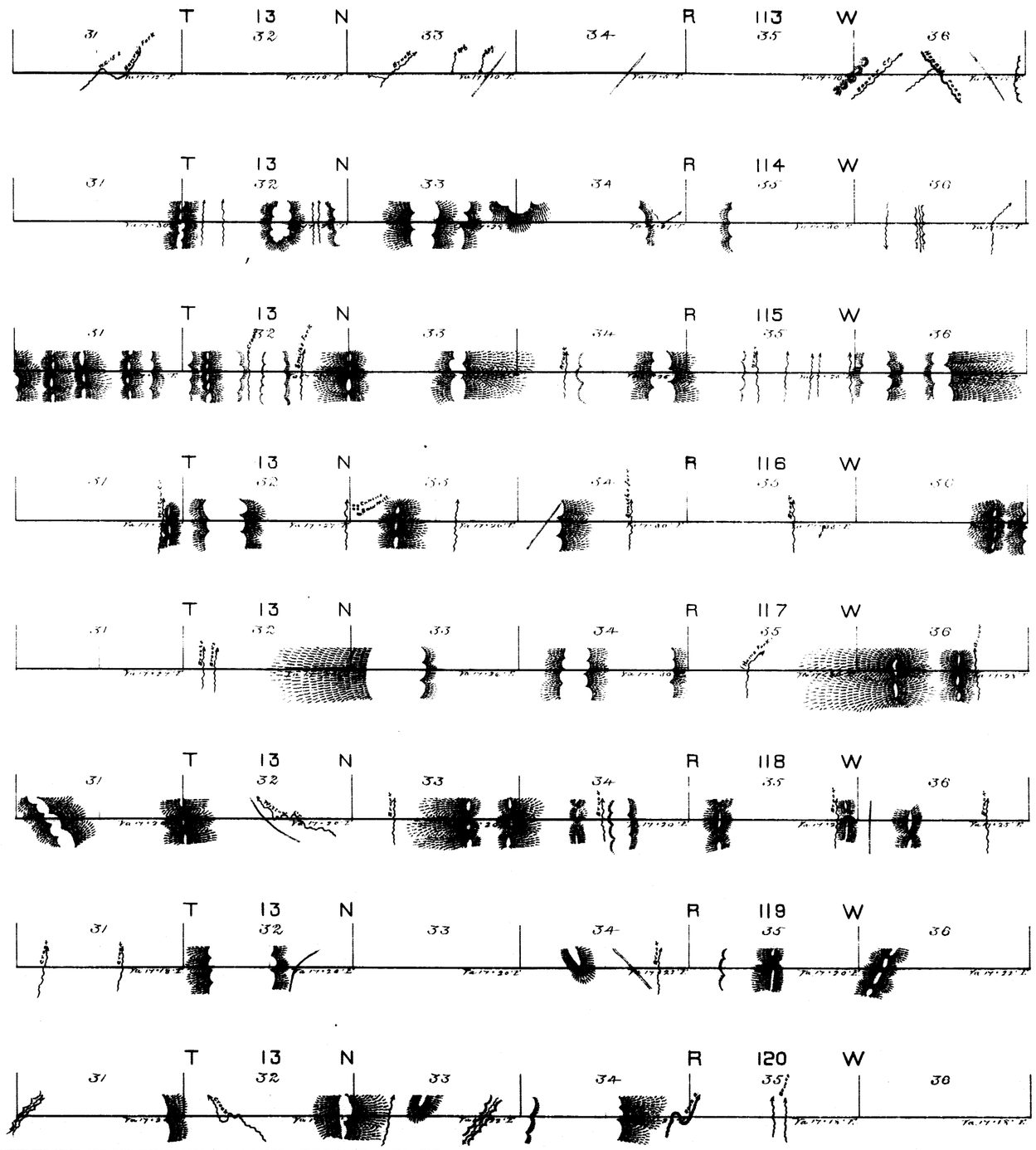

Surveys Designated	By Whom Surveyed	Date of Contract	Amt of Surveys	When Surveyed
3rd Stand. Par. North	T. O. Downey	July 10th 1871	48 Miles	Aug. 25 - Sept. 8th 1871.

I hereby certify that the above Diagram of the Third Standard Parallel North, between the 14th and 15th Guide Meridians, West of the 6th Principal Meridian, in Wyoming Territory, is strictly conformable to the field notes of the Survey thereof on file in this Office which have been examined and approved.

Surveyor General's Office
Cheyenne Wyo. Dec. 27. 1871

Silas Reed
Surv. Genl.