8103 **Click Here for Field Notes**

ORIGINAL

TOWNSHIP 13 NORTH, RANGE 115 WEST, OF THE SIXTH PRINCIPAL MERIDIAN, WYOMING.

DEPENDENT RESURVEY

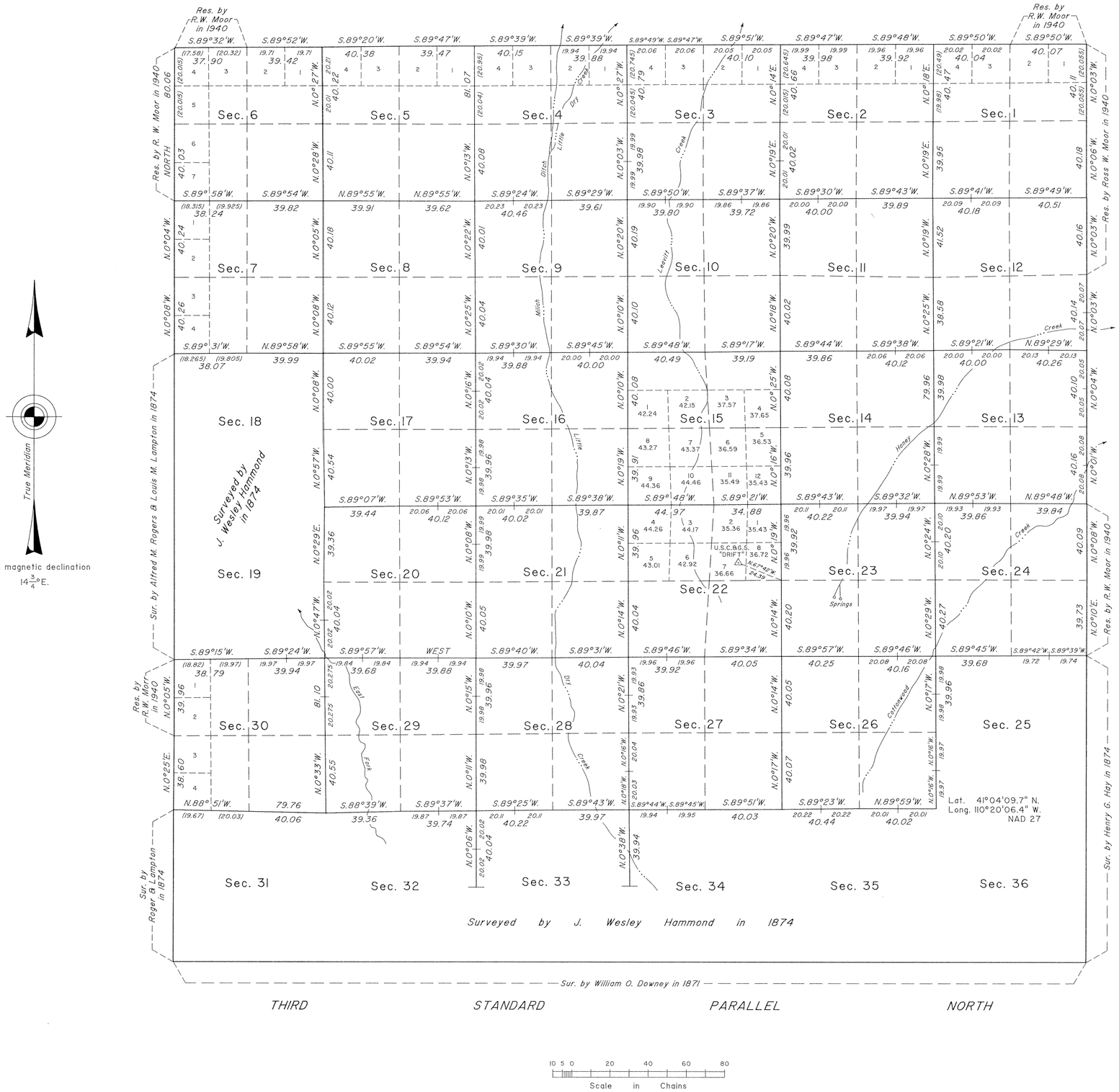

A history of surveys is contained in the field notes.

This plat represents the dependent resurvey of portions of the east, west, and north boundaries, and subdivisional lines, designed to restore the corners in their true original locations according to the best available evidence, T. 13 N., R. 115 W., Sixth Principal Meridian, Wyoming.

Except as shown hereon, the lottings are as shown on the plat approved October 30, 1874.

Survey executed by Scott R. McMullin, Cadastral Surveyor, beginning May 13, 1986, and completed September 29, 1986, pursuant to Special Instructions dated May 8, 1986, for Group No. 486, Wyoming.

UNITED STATES DEPARTMENT OF THE INTERIOR
BUREAU OF LAND MANAGEMENT

Cheyenne, Wyoming April 23, 1996

This plat is strictly conformable to the approved field notes, and the survey, having been correctly executed in accordance with the requirements of law and the regulations of this Bureau, is hereby accepted.

For the Director

John P. Lee

Chief Cadastral Surveyor for Wyoming

W.H.B.

OFFICIALLY FILED: June 10, 1996

310 A

(7)

43

352

TOWNSHIP No. 13 NORTH, RANGE No. 115 WEST OF THE SIXTH PRINCIPAL MERIDIAN

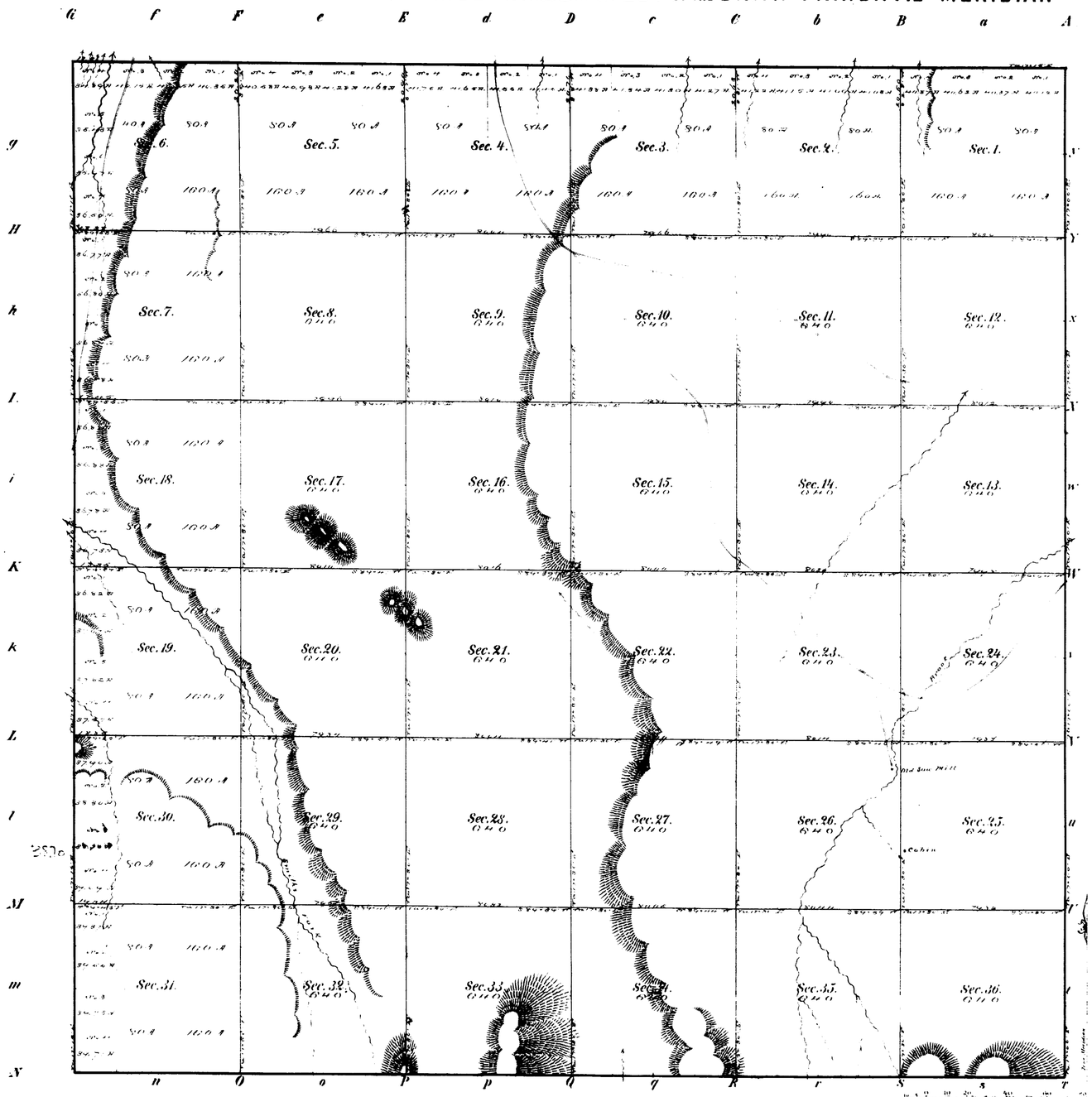

Meanders of

Posts	Courses	Chs. Lks.	Posts	Courses	Chs. Lks.	Posts	Courses	Chs. Lks.

23621.93 Total number of Acres

Surveys Designated	By Whom Surveyed	Date of Contract	Amount of Surveys M.	Chs.	Lks.	When Surveyed
Township lines	Rogers and Lampton	May 13th 1874				1874
Subdivisions	J. Wesley Hammond	May 20th 1874	37	76	55	Commd. July 7th
Connections						1874

The above Map of Township No. 13 North of Range No. 115 West of the Sixth Principal Meridian in Wyoming Territory is strictly conformable to the field notes of the survey thereof on file in this Office, which have been examined and approved

Surveyor General's Office, Silas Reed
Cheyenne Wyoming Sur. Genl.
October 20th 1874

A. Gast & Co. St. Louis Mo.

310

13-115

6302

ORIGINAL

TOWNSHIPS Nos 12, 13 & 14 NORTH, RANGES Nos 114, 115, & 116 WEST OF THE SIXTH PRINCIPAL MERIDIAN, WYOMING

DEPENDENT RESURVEY OF EXTERIOR LINES

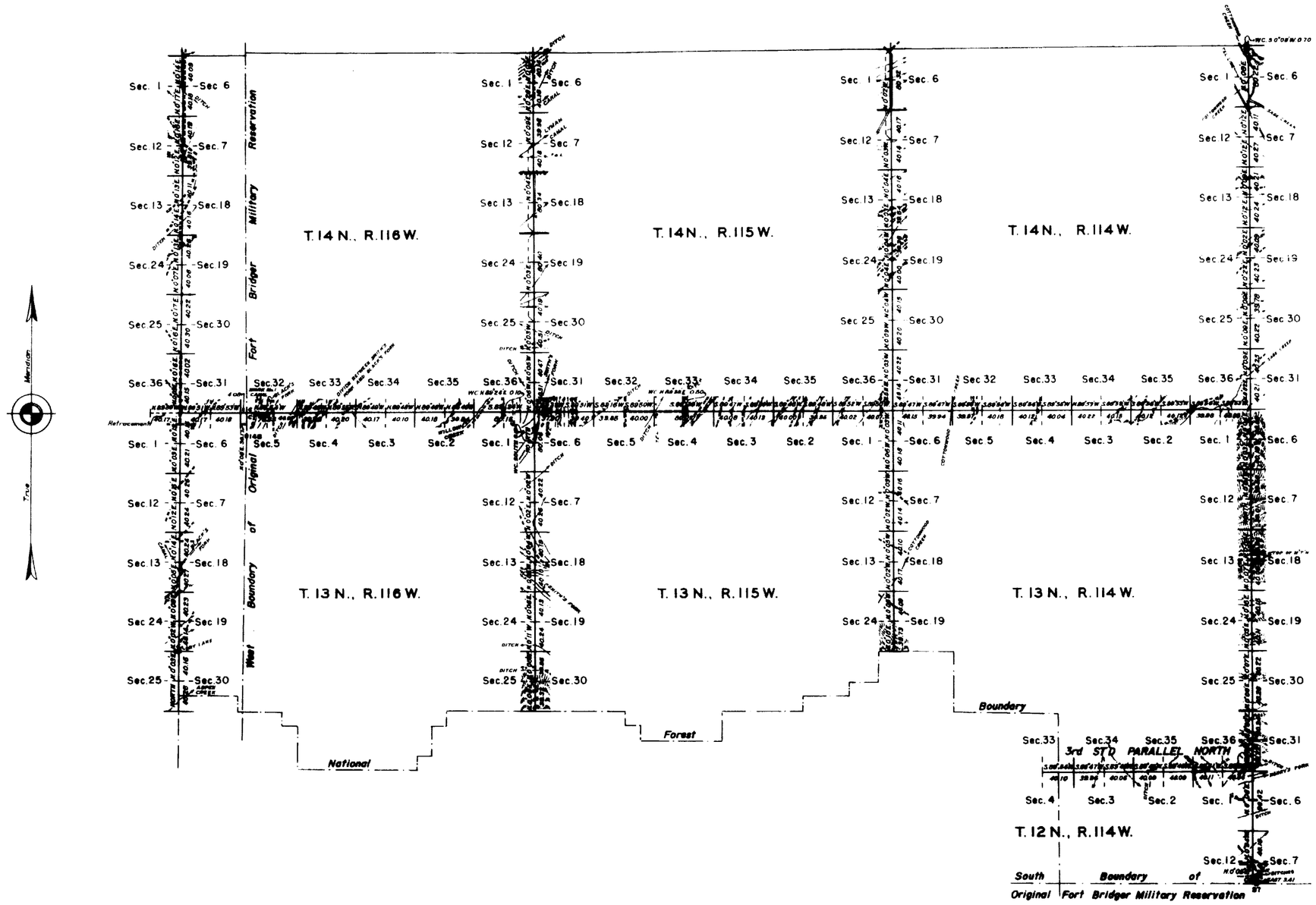

Resurvey authorized by Commissioner's letter "E" dated June 17, 1937.

Scale: 1 inch = 100 chains.

LINES DESIGNATED	BY WHOM SURVEYED	GROUP Nº	DATE OF SPECIAL INSTRUCTIONS	WHEN SURVEYED	
				BEGUN	COMPLETED
Exteriors	Ross W. Moor	184	May 15, 1940	May 30, 1940	August 8, 1940

UNITED STATES DEPARTMENT OF THE INTERIOR

GENERAL LAND OFFICE

Denver, Colorado, Aug. 10, 1943.
This plat of Townships Nos. 12, 13 & 14 North, Ranges 114, 115 & 116 West of the Sixth Principal Meridian, Wyoming, is strictly conformable to the field notes of the resurvey thereof which have been examined and approved.

Russell H. Allen
Acting Assistant Supervisor of Surveys.

Washington, D.C., AUG. 23, 1943
The resurvey represented by this plat having been correctly executed in accordance with the requirements of law and the regulations of this office, is hereby accepted.

Thos. A. Hewell
ACTING ASSISTANT COMMISSIONER

RCM

3032

Indexed

THIRD STANDARD PARALLEL NORTH.

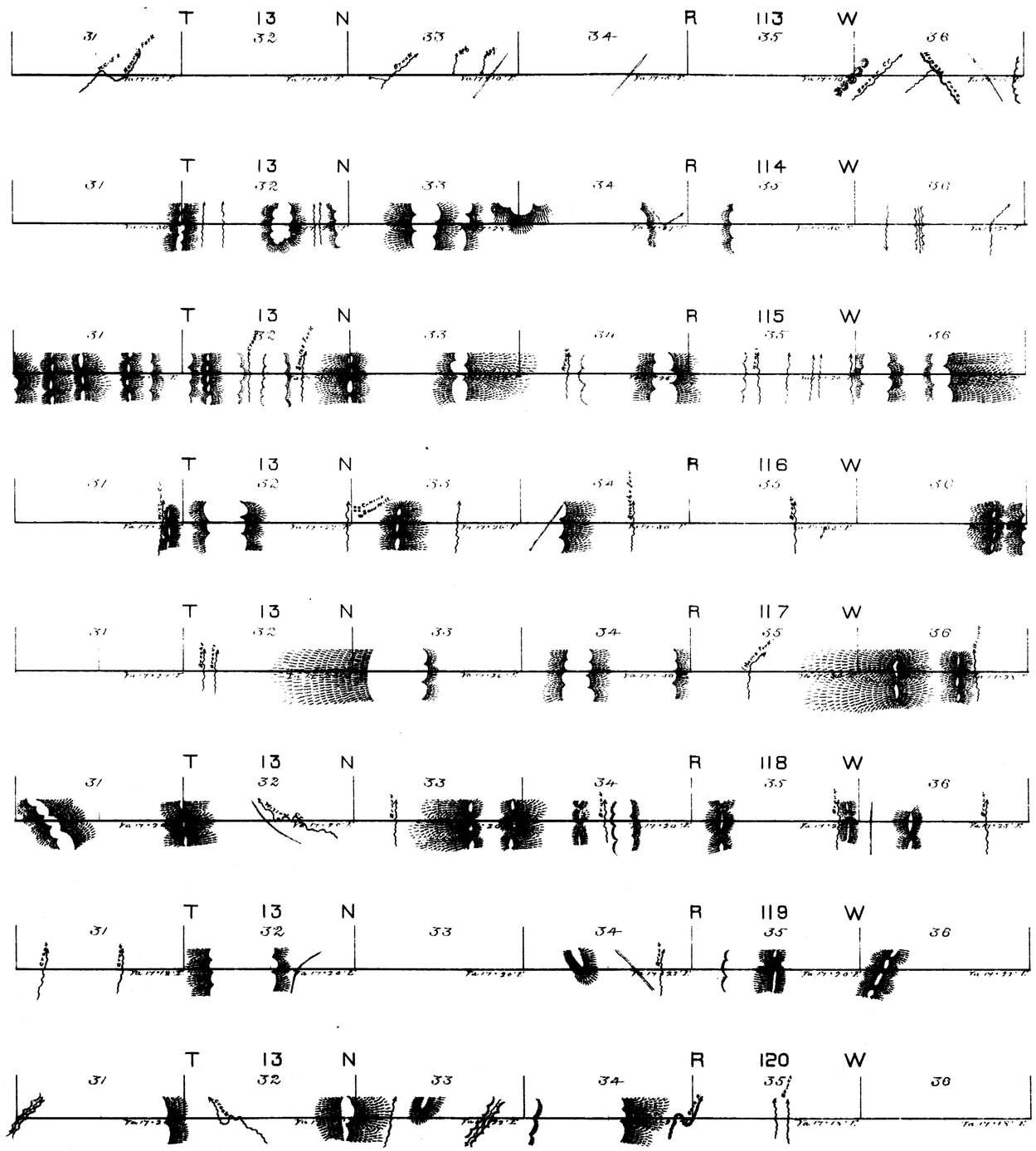

Surveys Designated	By Whom Surveyed	Date of Contract	Amt of Surveys	When Surveyed
3rd Stand. Par. East	Wm. O. Downey	July 10th 1871	48 Miles	Aug. 25 - Sept. 8th 1871.

I hereby certify that the above Diagram of the Third Standard Parallel North between the 5th and 6th Meridians West of the 6th Principal Meridian, in Wyoming Territory, is strictly conformable to the field notes of the survey thereof on file in this Office which have been examined and approved.

Surveyor General's Office
Cheyenne Wyo. Dec. 27. 1871

Silas Reed
Surv. Genl.

(7) Indexed

13

309

EXTERIOR LINES.

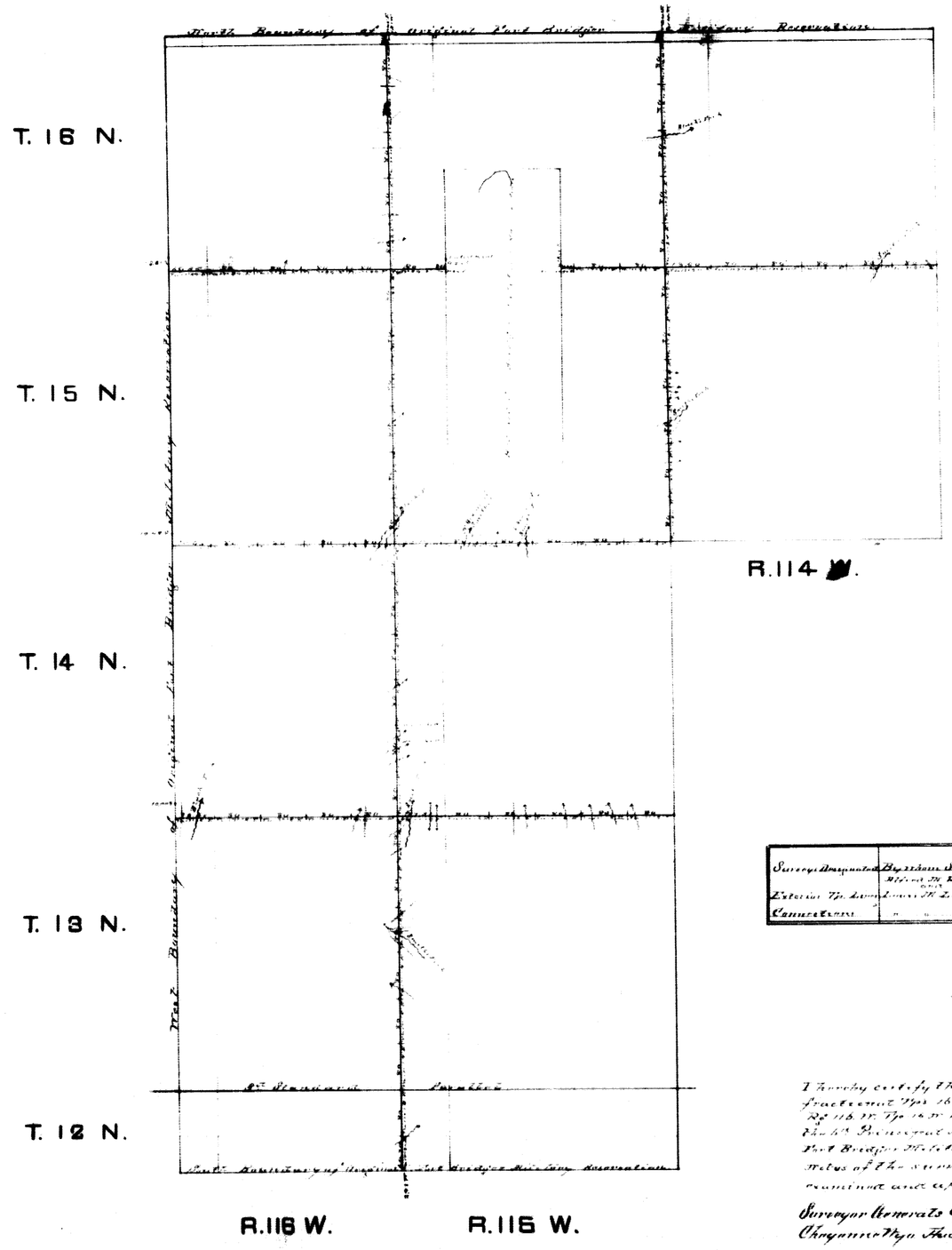

Surveys Designated	By whom Surveyed	Date of Contract	Amt. of Surveys	When Surveyed
Exterior Tp. Lines	Alfred M. Rogers and James M. Lampton	May 18th 1874	42 - 05 - 04	June 4th - July 16th 1874
Connections	" " "	" " "	62 - 30	" " " " "

I hereby certify that the above Diagram of the Exterior lines of fractional Tps 16 N. Rg 114 W. 12 15 and 16 & Rg 115 W. 12 13 14 15 and 16 N. Rg 116 W. Tps 16 N. Rg 114 W. and Tps 13 and 14 N. Rg 115 West all not of the 6th Principal Meridian in Wyoming Territory, and within the Northern Fort Bridger Military Reservation is strictly conformable with the field notes of the survey thereof, on file in this office, which have been examined and approved.

Surveyor Generals Office
Cheyenne Wyo Feb 31st 1874

Silas Reed
Sur. Genl.