(7)

18

318

TOWNSHIP [redacted] RANGE [redacted] MERIDIAN

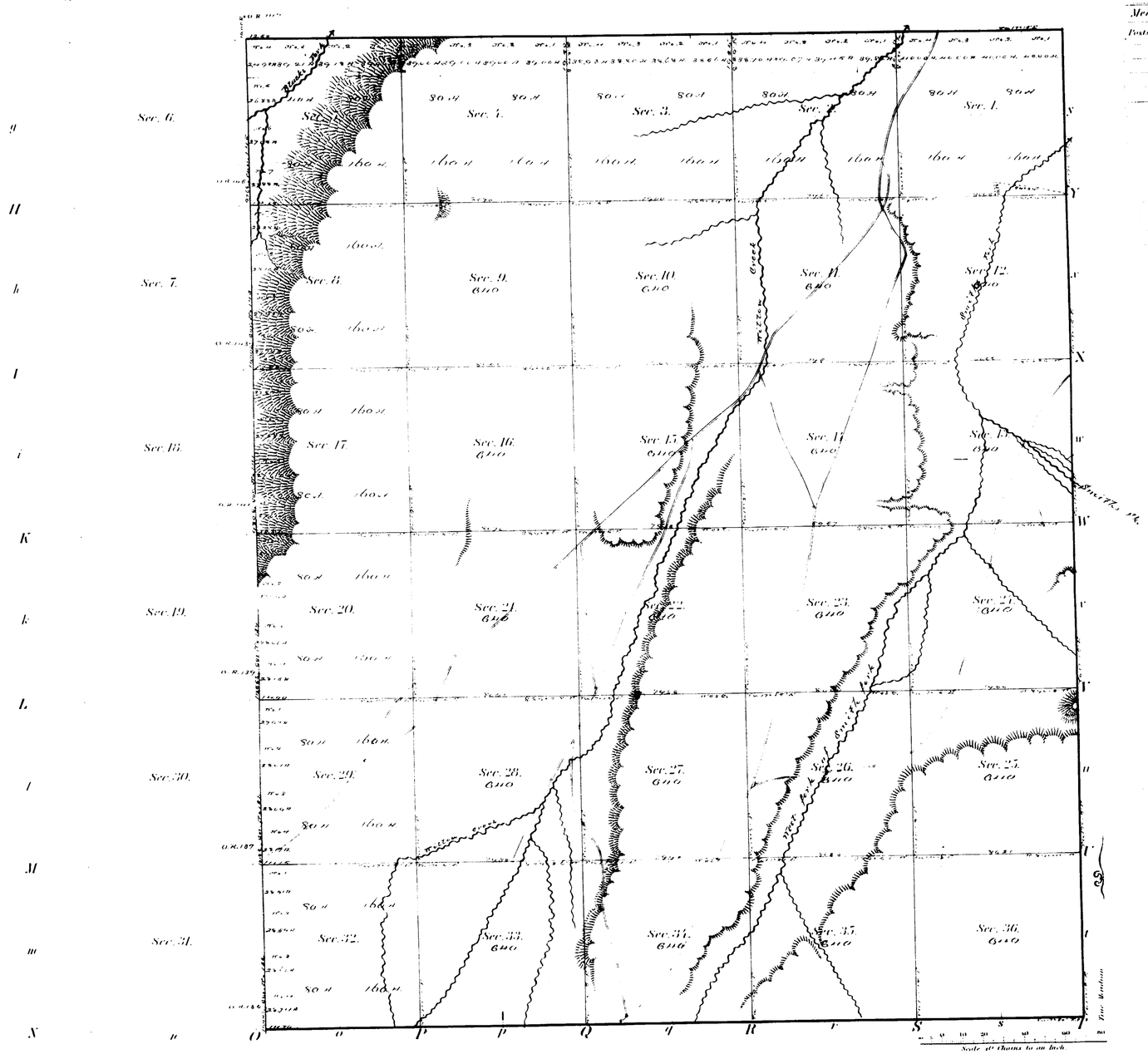

Meanders of

Posts	Courses	Ch^s Lk^s	Posts	Courses	Ch^s Lk^s	Posts	Courses	Ch^s Lk^s

1889079 Total number of Acres

Surveys Designated	By Whom Surveyed	Date of Contract	Amount of Surveys M	Ch^s	Lk^s	When Surveyed
Township lines	Rogers and Lampton	May 18th 1874				June 1874
Subdivisions	Rogers and Lampton	May 18th 1874	[illegible]	[illegible]	88	June 5th-9th 1874
Connections				[illegible]	[illegible]	

The above Map of Township No. 13 North of Range No. 116 West of 6th Principal Meridian in Wyoming Territory is strictly conformable to the field notes of the survey thereof on file in this Office, which have been examined and approved.

Surveyor Generals Office
Cheyenne Wyo. Aug. 21st 1874

Silas Reed,
Sur. Gen.

287
287

13-116

9

14 A

320

Township No. 13 North, Range No. 116 West of the 6th Principal Meridian



Meanders of								
Posts	Courses	Ch.s Lk.s	Posts	Courses	Ch.s Lk.s	Posts	Courses	Ch.s Lk.s

I hereby certify that this is a correct plat of the lot numbers and lot areas of Secs. 5, 8, 17, 20, 29 and 32, T. 13 N., R. 116 W., as the same appear of record in this office, according to the plats of said lots approved respectively August 31, 1899 and January 6, 1896.

U.S. Sur. Gen'l's Office,
Cheyenne, Wyoming,
December 10, 1901

Alphus P. Hanson
U.S. Sur. Gen'l.

Surveys Designated	By Whom Surveyed	Date of Contract	Amount of Surveys M.	Ch.s	Lk.s	When Surveyed
Township lines						
Subdivisions						

The above Map of Township No. is of Range No. Meridian is strictly conformable to the field notes of the survey thereof on file in this Office, which have been examined and approved.

Surveyor General's Office.

Sur. Gen'l.

THE KORN & PETERS CO. LITHO. WASHINGTON, D.C.

287 B

13-116

(9)

14

TOWNSHIP Nº 13 NORTH, RANGE Nº 116 WEST OF THE SIXTH PRINCIPAL MERIDIAN

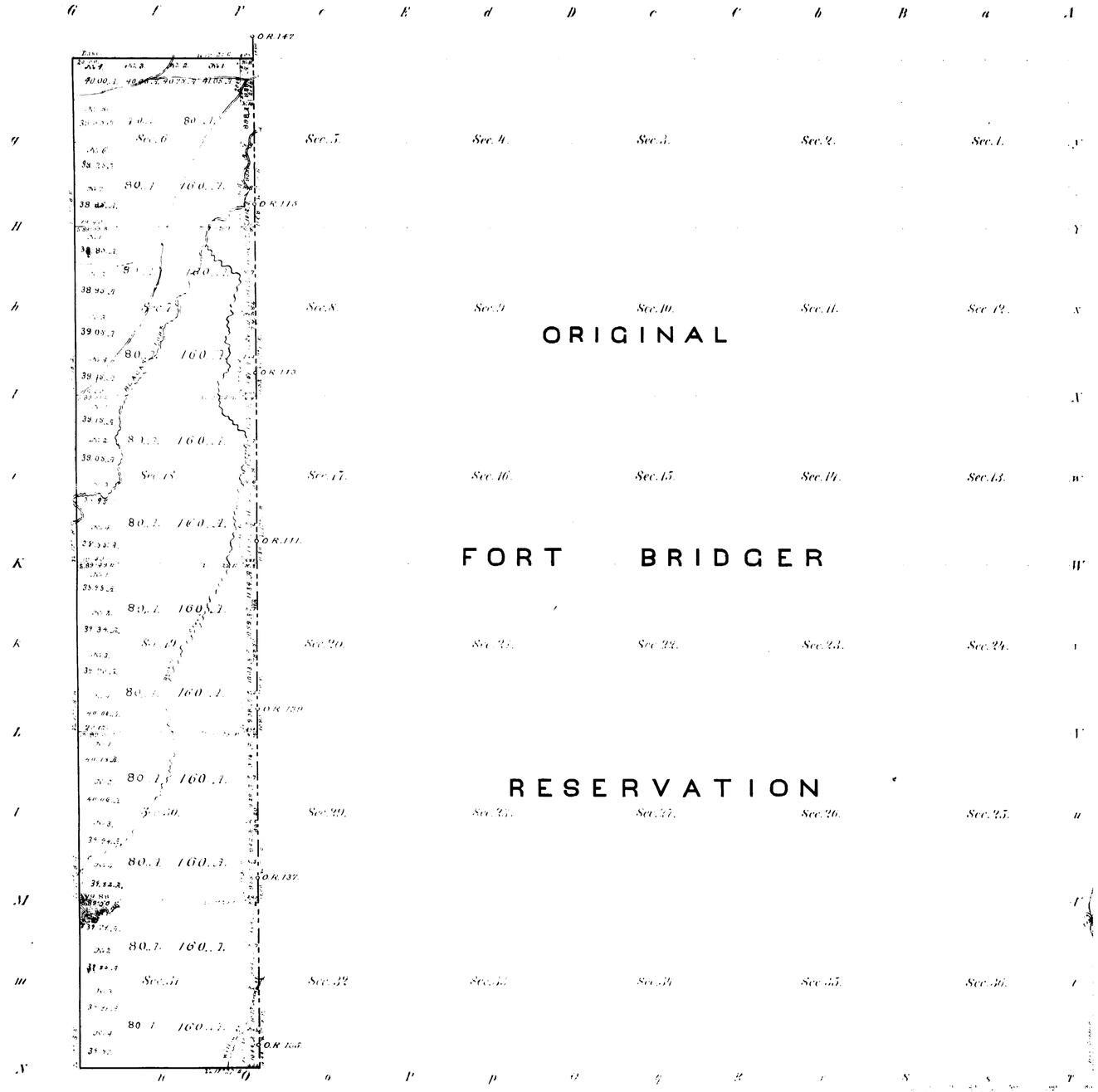

Meanders of

Posts	Courses	Ch^s Lk^s	Posts	Courses	Ch^s Lk^s	Posts	Courses	Ch^s Lk^s

1,077.51 Total Linear Miles

Original Townships	J. D. Hammond	[illegible]	7	[illegible]	[illegible]	[illegible]
Subdivisions	[illegible]	[illegible]	11	230	22	[illegible]
Connections				80	30	
[illegible]	[illegible]	[illegible]	1	5	30	[illegible]
[illegible]	[illegible]	[illegible]	6	00	22	June 20th 1878

I hereby certify that the Township Lines, Subdivisions and Meanders of the Fourteenth Standard Parallel, Sixth Principal Meridian, in Township No. 13 North, Range No. 116 West of the Sixth Principal Meridian, as shown on this plat, are correctly delineated from the field notes of the survey thereof on file in this Office, which have been examined and approved.

Surveyor General's Office, Edw. C. David, Dep. Surv.

Cheyenne Wyoming

January 6th 1876.

201A

13-116

6302

ORIGINAL

TOWNSHIPS Nos 12, 13 & 14 NORTH, RANGES Nos 114, 115, & 116 WEST OF THE SIXTH PRINCIPAL MERIDIAN, WYOMING

DEPENDENT RESURVEY OF EXTERIOR LINES

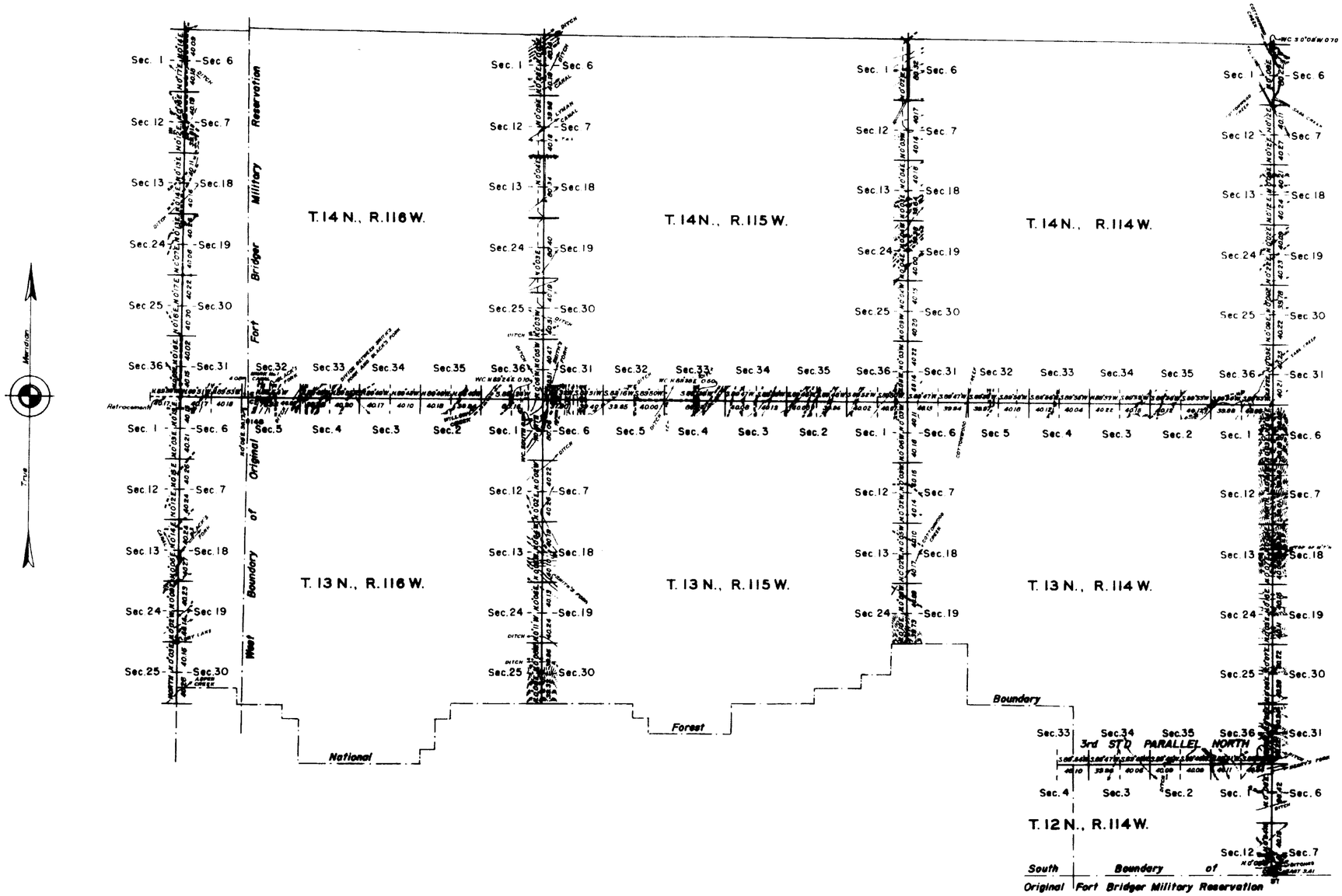

Resurvey authorized by Commissioner's letter "E" dated June 17, 1937.

Scale: 1 inch = 100 chains.

LINES DESIGNATED	BY WHOM SURVEYED	GROUP Nº	DATE OF SPECIAL INSTRUCTIONS	WHEN SURVEYED	
				BEGUN	COMPLETED
Exteriors	Ross W. Moor	184	May 15, 1940	May 30, 1940	August 8, 1940

UNITED STATES DEPARTMENT OF THE INTERIOR

GENERAL LAND OFFICE

Denver, Colorado, Aug. 10, 1943.

This plat of Townships Nos. 12, 13 & 14 North, Ranges 114, 115 & 116 West of the Sixth Principal Meridian, Wyoming, is strictly conformable to the field notes of the resurvey thereof which have been examined and approved.

Russell H. Allen

Acting Assistant Supervisor of Surveys.

Washington, D.C., AUG. 23, 1943

The resurvey represented by this plat having been correctly executed in accordance with the requirements of law and the regulations of this office, is hereby accepted.

Thos. E. Havell

ACTING ASSISTANT COMMISSIONER

RCM

3032

THIRD STANDARD PARALLEL NORTH.

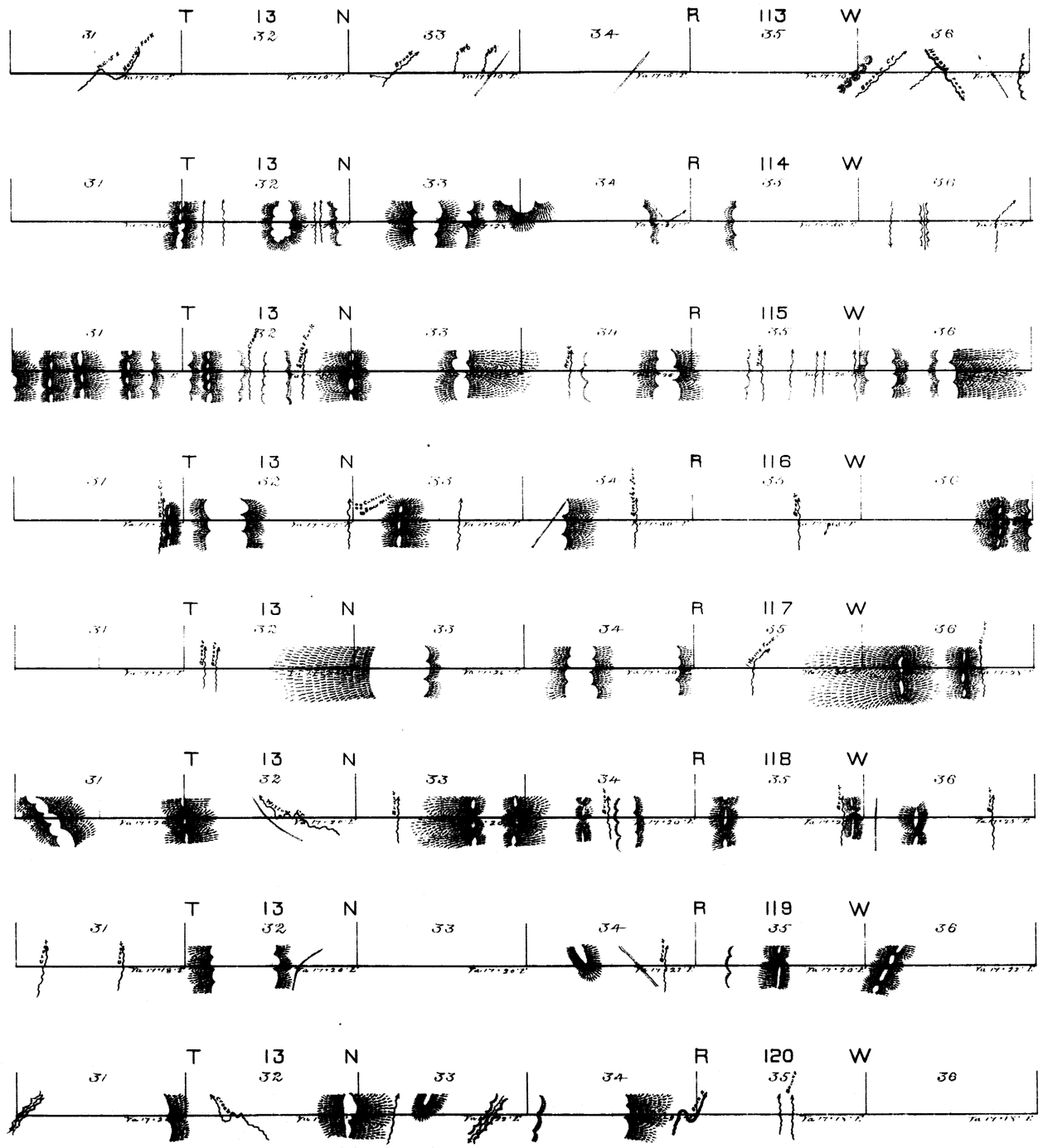

Surveys Designated	By Whom Surveyed	Date of Contract	Amt of Surveys	When Surveyed
3rd Stand. Par. North	Wm. O. Downey	July 10th 1871	48 Miles	Aug. 25 - Sept. 8th 1871.

I hereby certify that the above Diagram of the Third Standard Parallel North, between the 14th and 15th Guide Meridians West of the 6th Principal Meridian, in Wyoming Territory, is strictly conformable to the field notes of the survey thereof on file in this Office which have been examined and approved.

Surveyor General's Office
Cheyenne Wyo. Dec. 27. 1871

Silas Reed
Surv. Genl.

(6)

Indexed

276

EXTERIOR LINES

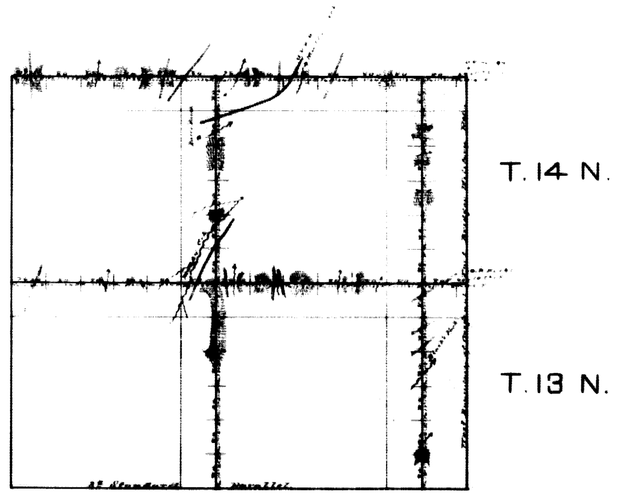

Surveys Designated	By Whom surveyed	Date of Contract	Amt. of Surveys	When Surveyed
Exterior Pr. Lines	J. Wesley Hammond	May 19th 1874	50 " 05 " 64	June 18th & 25th 74
Connections	J. Wesley Hammond	May 19th 1874	21 " 72	June 25th 1874

I hereby certify that the above Diagram of the Exterior lines of Township 13 and 14 North Range 117 and 118 West and Fractional Pr. 13 and 14 North Range 116 West of the 6th Principal Meridian in Wyoming Ty is strictly conformable to the field notes of the survey thereof on file in this office which have been examined and approved.

Surveyor Generals Office
Cheyenne Wyo. July 16th 1874

Silas Reed
Sur. Genl.

(7) Indexed

13

309

EXTERIOR LINES.

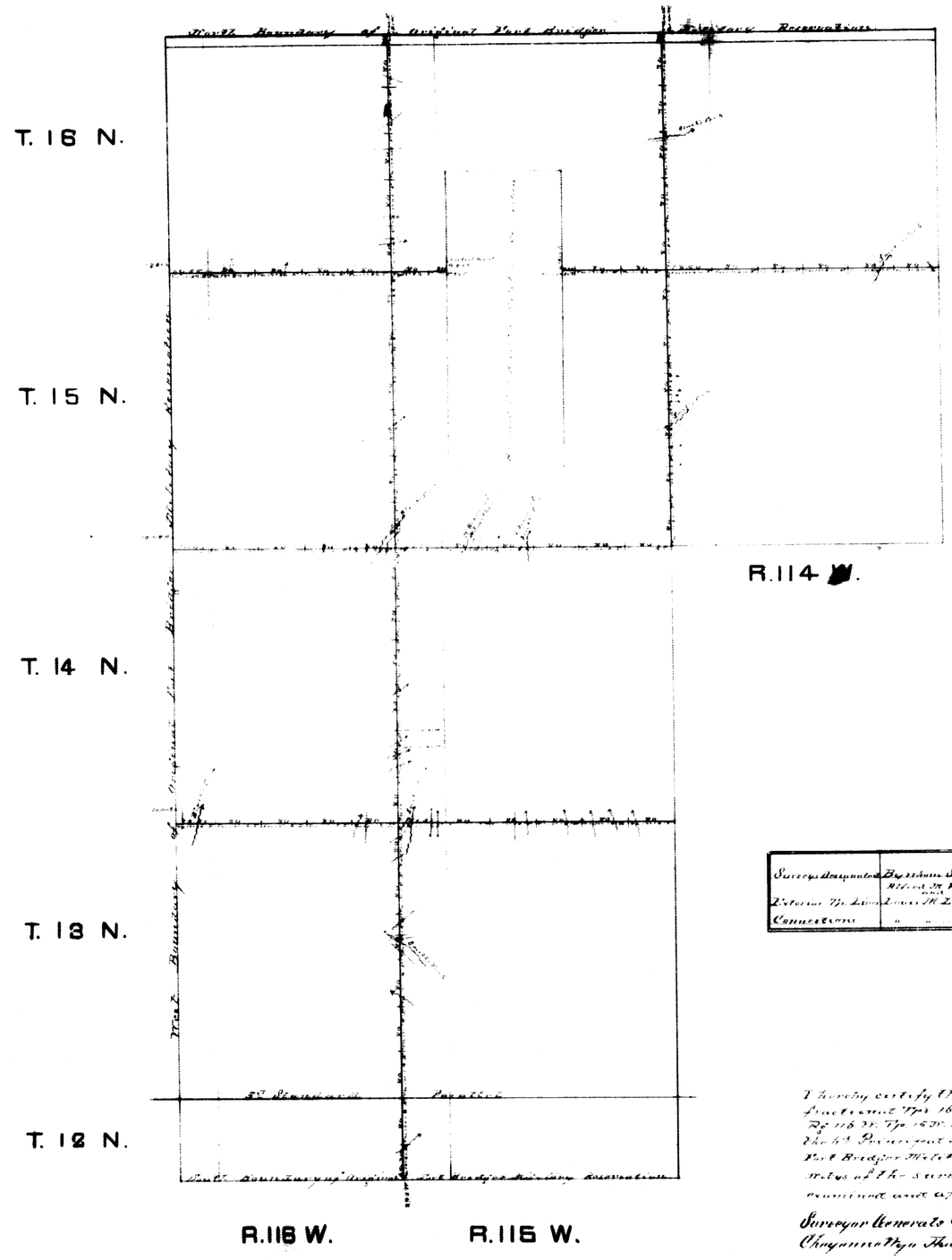

Surveys Designated	By whom Surveyed	Date of Contract	Amt. of Surveys	When Surveyed
Exterior Tp. Lines	Alfred M. Rogers and Louis M. Lampton	May 18th 1874	2 - 05 - 04	June 4th July 16th 1874
Connections	" " "	" " "	62 - 70	" " " "

I hereby certify that the above Diagram of the Exterior Lines of fractional Tps 16 N. Rg 114 W. 12 15 and 16 A. Rg 115 W. 12 13 14 15 and 16 N. Rg 116 W. Tp. 15 N. Rg 114 W. and Tps 13 and 14 N. Rg 115 West all not of the 6th Principal Meridian in Wyoming Territory, and within the Western Fort Bridger Military Reservation is strictly conformable with the field notes of the survey thereof on file in this office, which have been examined and approved.

Surveyor Generals Office
Cheyenne Wyo. Thu 31st 1874

Silas Reed
Surv. Genl.