8

387

TOWNSHIP No. 13 NORTH, RANGE No. 117 WEST OF THE SIXTH PRINCIPAL MERIDIAN

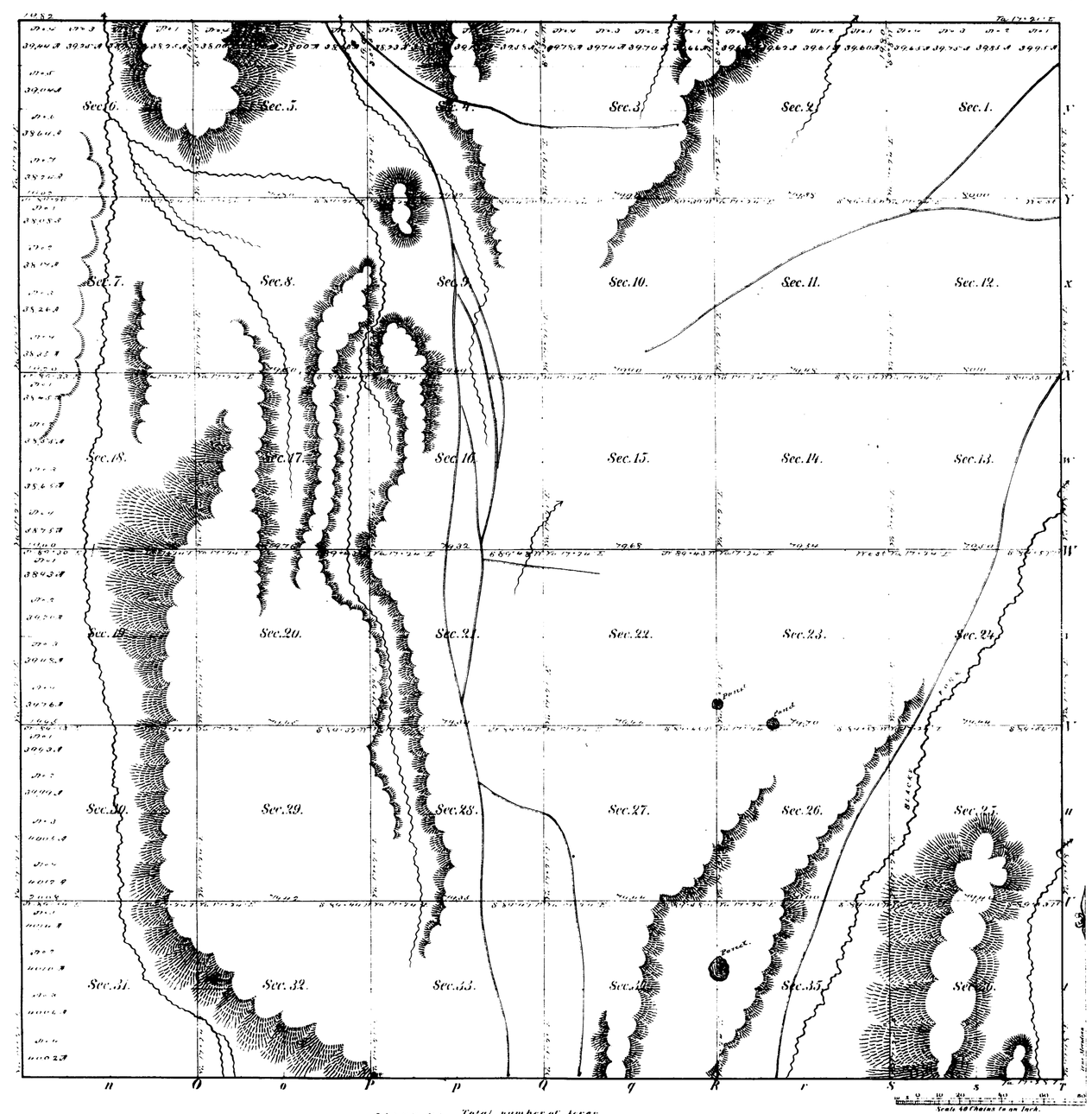

Meanders of								
Posts	Courses	Chs. Lks.	Posts	Courses	Chs. Lks.	Posts	Courses	Chs. Lks.

23000.51 Total number of Acres.

Surveys Designated	By Whom Surveyed	Date of Contract	Amount of Survey	When Surveyed
Township lines	J. N. Hammond	May 19th 1874	[illegible]	June 1874
Subdivisions	J. N. Hammond	Aug. 14th 1874	39 - 64 - 95	Aug. 18th - 23 1874
Connections				
	Timber		35 - 26 - 5	

The above Map of Township No. 13 North of Range No. 117 West of the Sixth Principal Meridian in Wyoming Territory is strictly conformable to the field notes of the survey thereof on file in this Office, which have been examined and approved

Surveyor General's Office,
Cheyenne Wyoming
November 17th 1874.

Silas Reed
Surv. Genl.

A. Gast & Co. St. Louis, Mo.

343

13-117

Indexed

THIRD STANDARD PARALLEL NORTH.

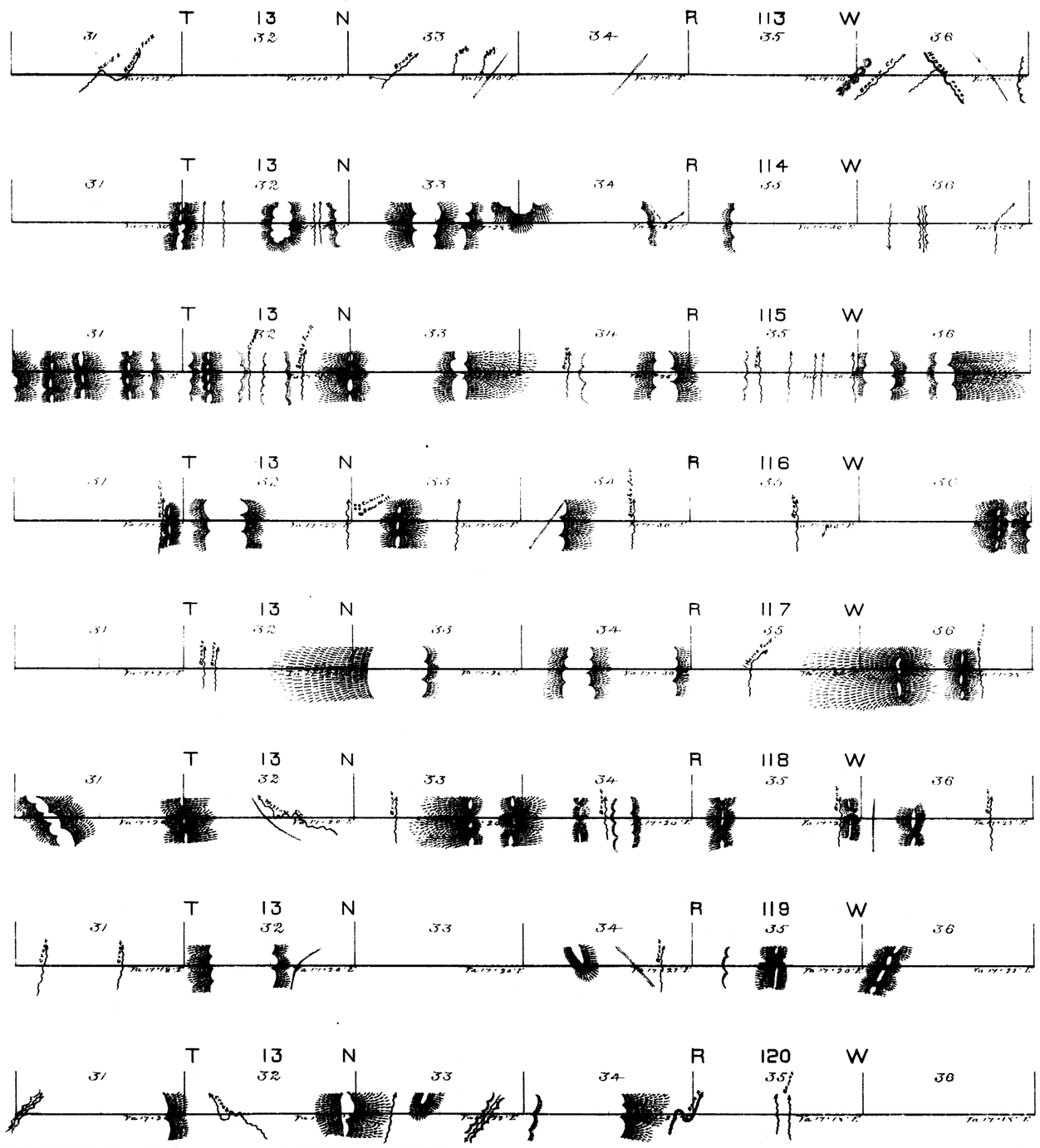

Surveys Designated	By Whom Surveyed	Date of Contract	Amt of Surveys	When Surveyed
3rd Stand. Par. North	Wm. O. Downey	July 10th 1871	48 Miles	Aug. 25 - Sept. 8th 1871.

I hereby certify that the above Diagram of the Third Standard Parallel North, between the 14th and 15th Guide Meridians, West of the 6th Principal Meridian, in Wyoming Territory, is strictly conformable to the field notes of the survey thereof on file in this Office which have been examined and approved.

Surveyor General's Office
Cheyenne Wyo. Dec. 27. 1871

Silas Reed
Surv. Genl.

(6)

Indexed

276

EXTERIOR LINES

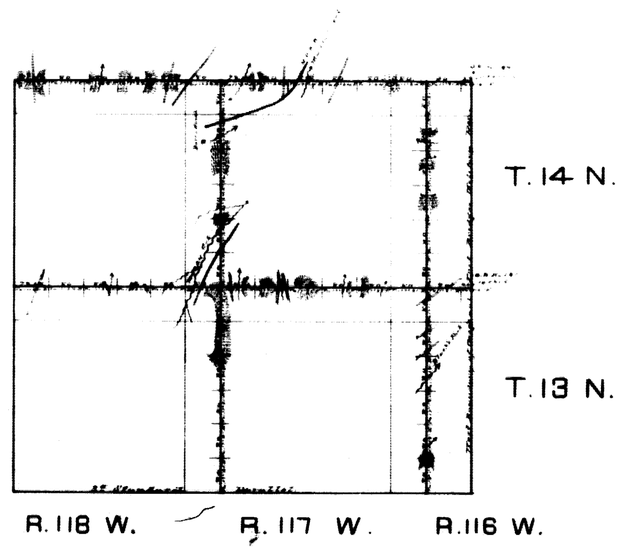

Surveys Designated	By whom surveyed	Date of Contract	Amt. of Surveys	When surveyed
Exterior Tp. Lines	J. Wesley Hammond	May 19th 1874	50 " 08 " 64	June 18th 1874
Connections	J. Wesley Hammond	May 19th 1874	21 " 72	June 25th 1874

I hereby certify that the above Diagram of the Exterior Lines of Township 13 and 14 North Ranges 117 and 118 West and Fractional Tp. 13 and 14 North Range 116 West of the 6th Principal Meridian in Wyoming Ty. is strictly conformable to the field notes of the survey thereof on file in this Office which have been examined and approved.

Surveyor General's Office
Cheyenne Wyo. July 16th 1874

Silas Reed
Sur. Genl.