TOWNSHIP No. 13 NORTH, RANGE No. 118 WEST OF THE SIXTH PRINCIPAL MERIDIAN

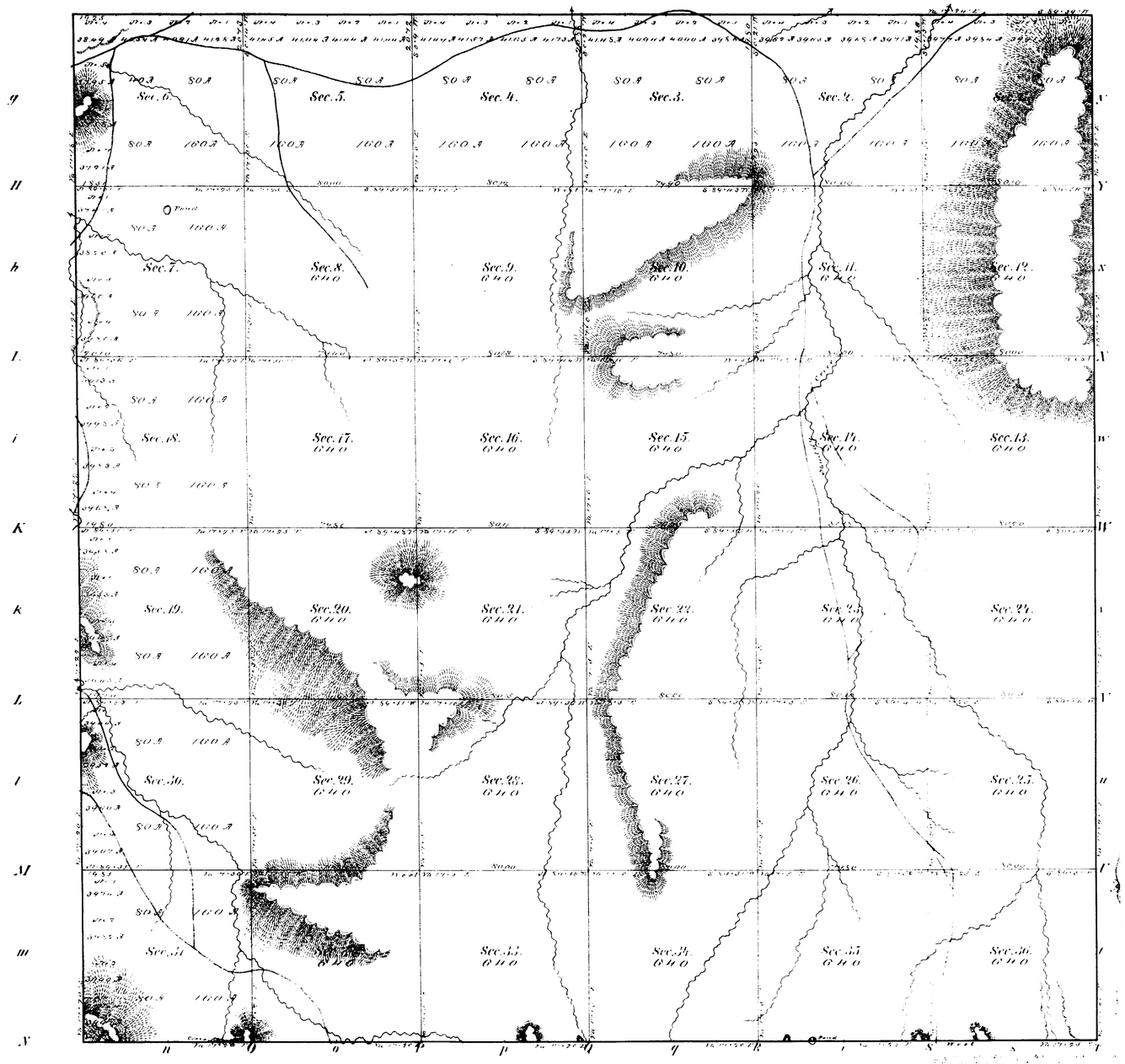

Meanders of

Posts	Courses	Chs. Lks.	Posts	Courses	Chs. Lks.	Posts	Courses	Chs. Lks.

23036.72 Total number of Acres

	Surveys Designated	Date of Contract	Amount of Surveys	When Surveyed
E. & W. Lines	J. M. Hammond	May 19th 1874	1/2 - 79 - 25	June 16th 1874
Subdivisions	Medary & Grant	July 7th 1875	59 - 79 - 12	Aug. 16 19 1875
Connections				
N. Township line	Wm. O. Downey	July 10th 1871	6 - 00 - 00	Sept 15th 1871
3rd Stand. Parl. N.	Wm. O. Downey	July 10th 1871	6 - 00 - 00	Sept 6th [illegible]

The above Map of Township No. 13 North of Range No. 118 West of the Sixth Principal Meridian in Wyoming Territory is strictly conformable to the field notes of the survey thereof on file in this Office which have been examined and approved

Surveyor General's Office
Cheyenne Wyoming
January 6th 1876

Edw. C. David
Sur. Genl.

(6)

Indexed

276

EXTERIOR LINES

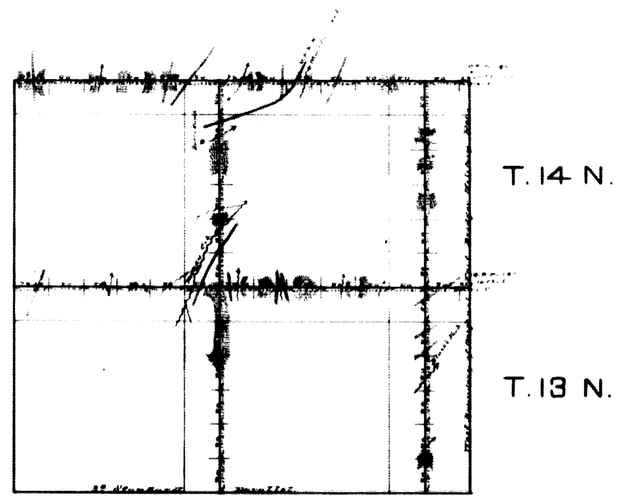

Surveys Designated	By Whom surveyed	Date of Contract	Amt. of Surveys	When surveyed
Exterior Tp. lines	J. Wesley Hammond	May 19th 1874	50 " 03 " 84	June 13th - 22d 74
Connections	J. Wesley Hammond	May 19th 1874	21 " 72	June 25th 1874

I hereby certify that the above Diagram of the Exterior lines of Township 13 and 14 North Range 117 and 118 West and Fractional Tp. 13 and 14 North Range 116 West of the 6th Principal Meridian in Wyoming Ty. is strictly conformable to the field notes of the survey thereof on file in this office which have been examined and approved.

Surveyor Generals Office
Cheyenne Wyo. July 16th 1874

Silas Reed
Sur. Genl.

Indexed

THIRD STANDARD PARALLEL NORTH.

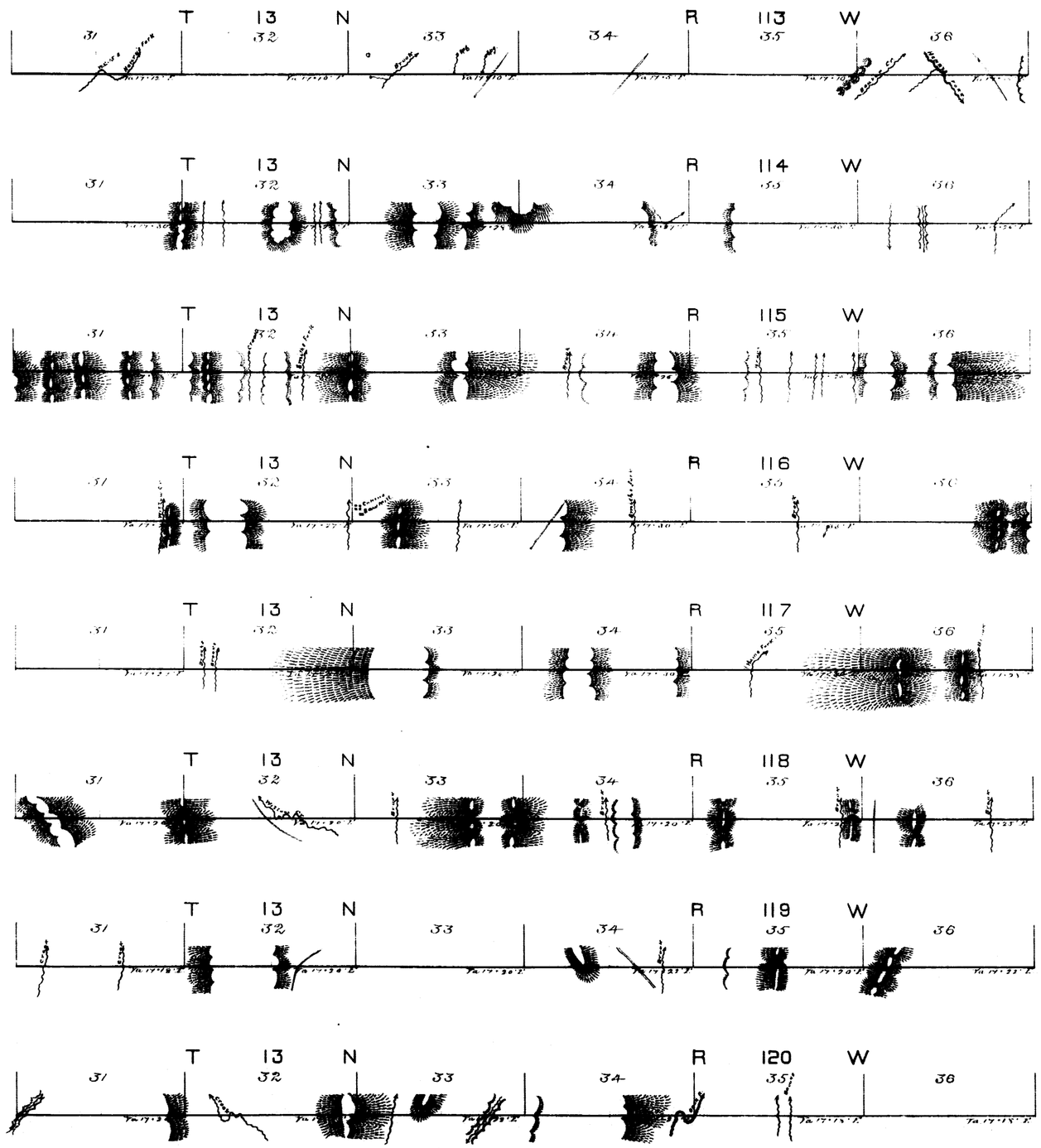

Surveys Designated	By Whom Surveyed	Date of Contract	Amt of Surveys	When Surveyed
3rd Stand. Par. North	Wm. O. Downey	July 10th 1871	48 Miles	Aug. 25 - Sept. 8th 1871.

I hereby certify that the above Diagram of the Third Standard Parallel North, between the 14th and 15th Guide Meridians, West of the 6th Principal Meridian, in Wyoming Territory, is strictly conformable to the field notes of the survey thereof on file in this office which have been examined and approved.

Surveyor General's Office
Cheyenne Wyo. Dec. 27. 1871

Silas Reed
Surv. Genl.