No 16.

TOWNSHIP No 13 NORTH RANGE No 120 WEST OF 6TH PRINCIPAL MERIDIAN

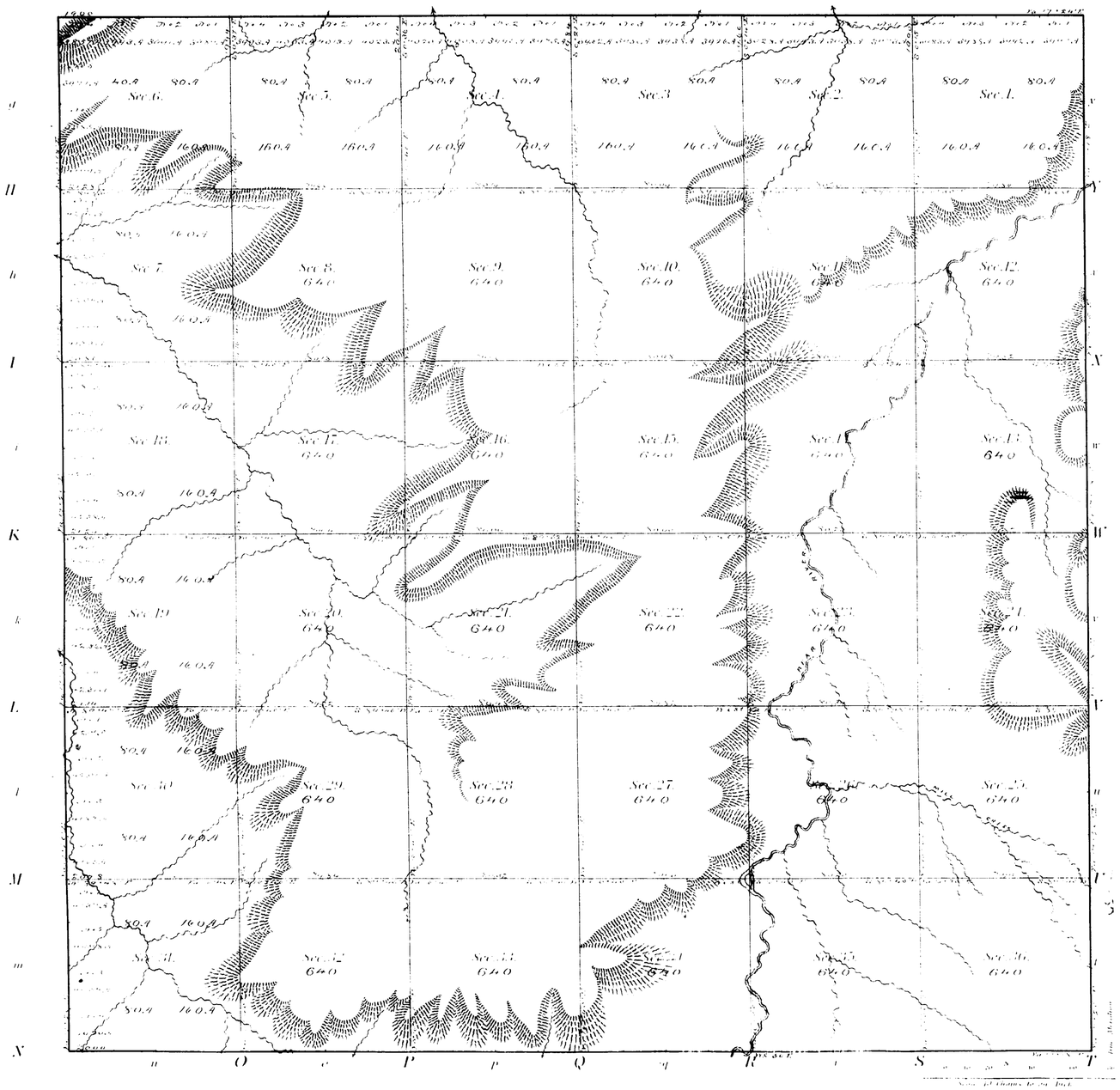

Meanders of

Posts	Courses	Ch^s Lk^s	Posts	Courses	Ch^s Lk^s	Posts	Courses	Ch^s Lk^s

23043.77 Total number of Acres

Surveys Designated	By Whom Surveyed	Date of Contract	Amount of Surveys			When Surveyed
Township lines	W. P. O. Downey	July 10th 1871	M	Ch^s	Lk^s	
Subdivisions	Mortimer A. Grant	July 10th 1871	60	05	[illegible]	Oct. 30th 1871

The above and foregoing Township No 13 North of Range No 120 West of 6th Principal Meridian in Wyoming Territory is hereby approved and accepted by me, subject to the right of the United States to correct any errors which may be found to exist therein.

Silas Reed

Surveyor General

Cheyenne Wyo. Dec 27th 1871.

13-120

0010

10

15TH GUIDE WEST.

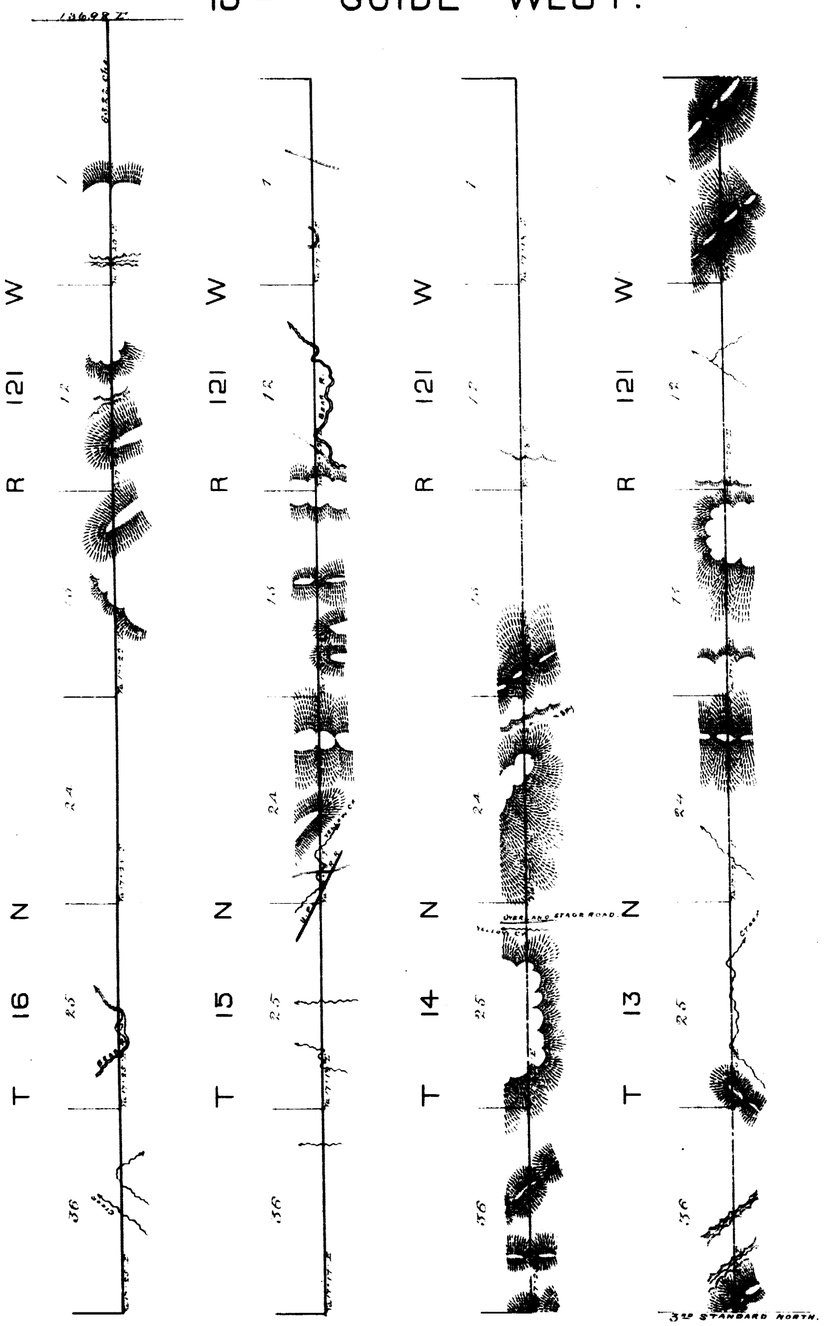

14TH GUIDE WEST.

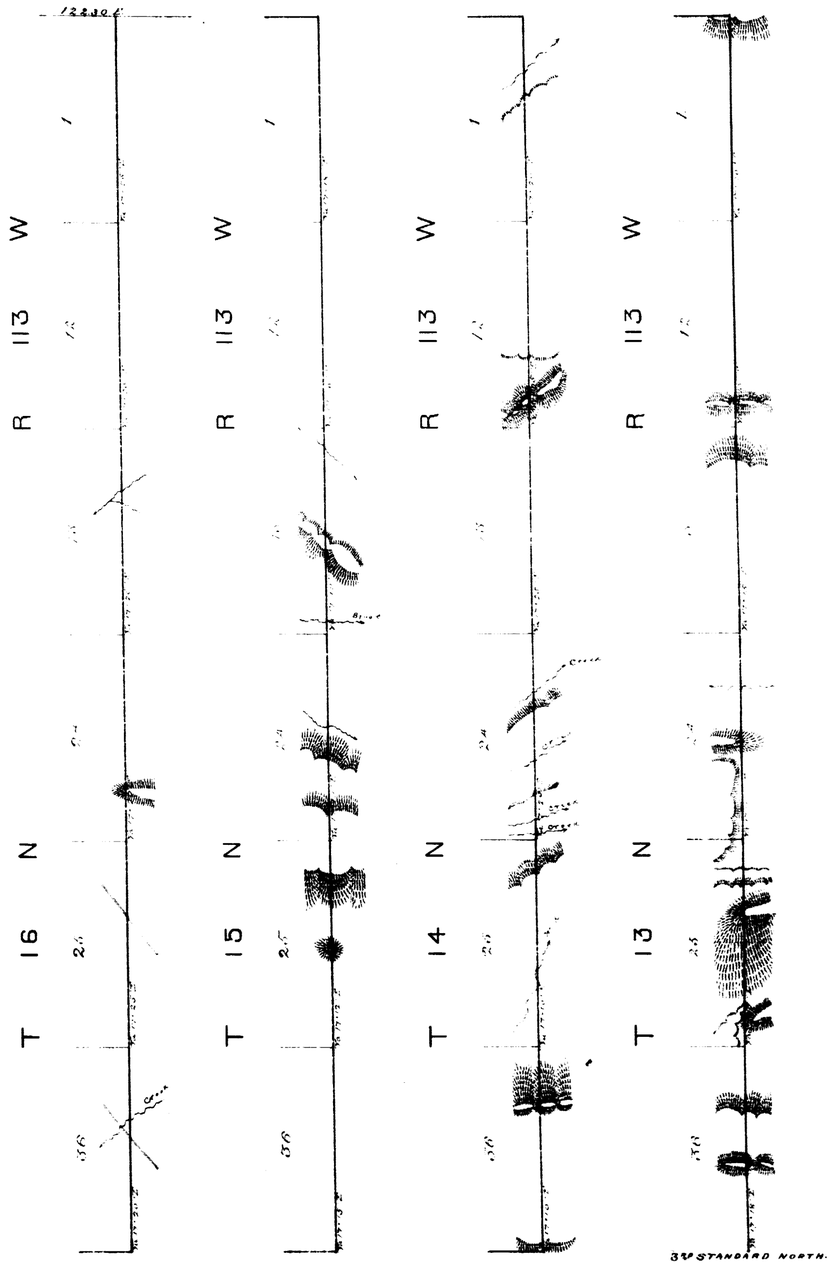

Surveys Designated	By Whom Surveyed	Date of Contract	Amt. of Survey	When Surveyed
14th Guide Meridian West	N. O. Downey	July 10th 1871	24 Miles &	Aug. 11-28 1871.
15th Guide Meridian West	N. O. Downey	July 10th 1871	24 - 23 - 22	Sept. 2-13 1871.

I hereby certify that the above Diagram of the 3rd and 5th Guide Meridians West of the 6th Principal Meridian, in Wyoming Territory is strictly conformable to the field notes of the Survey thereof, on file in this Office, which have been examined and approved.

Surveyor General's Office.
Cheyenne Wyo Dec. 27th 1871.

Silas Reed
Surv. Genl.

0013

13

THIRD STANDARD PARALLEL NORTH.

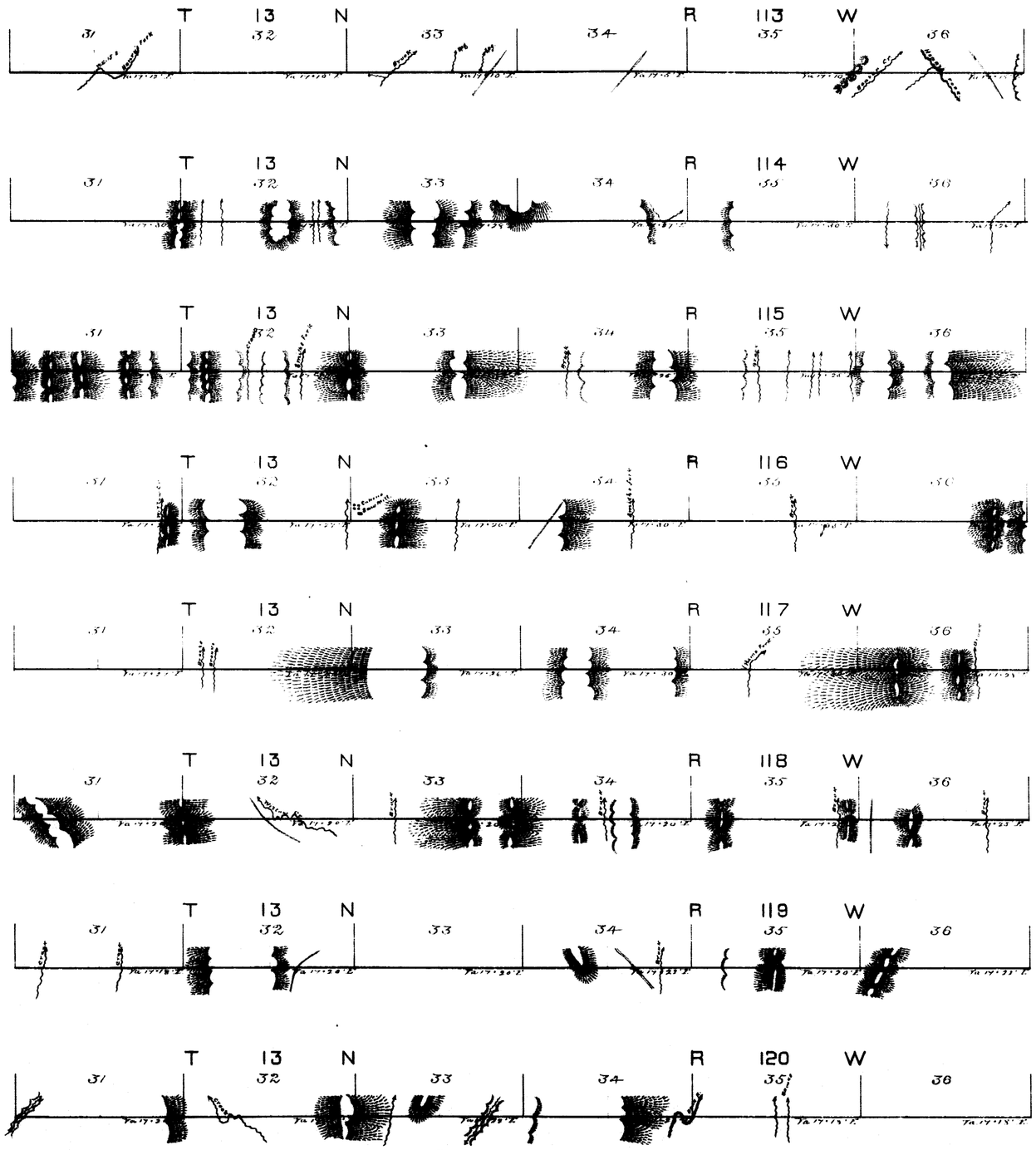

Surveys Designated	By Whom Surveyed	Date of Contract	Amt of Surveys	When Surveyed
3d Stand. Par. North	Wm O. Downey	July 10th 1871	48 Miles	Augt 25 - Sept 8th 1871.

I hereby certify that the above Diagram of the Third Standard Parallel North, between the 14th and 15th Guide Meridians West of the 6th Principal Meridian, in Wyoming Territory, is strictly conformable to the field notes of the Survey thereof on file in this office which have been examined and approved.

Surveyor General's Office, Cheyenne Wyo. Dec. 27. 1871

Silas Reed
Surv. Genl.

Indexed

0040

48

EXTERIOR LINES

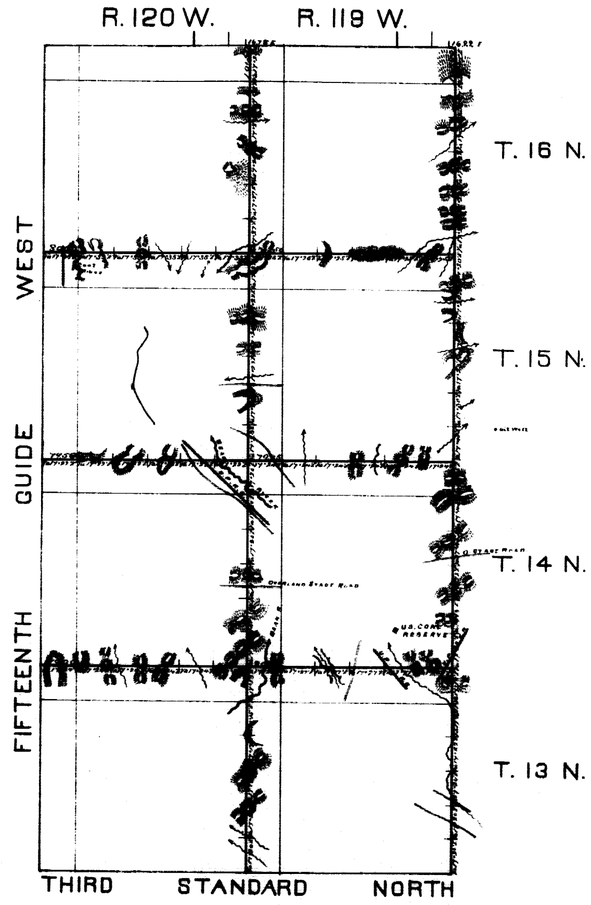

Surveys Designated	By Whom Surveyed	Date of Contract	Amt. of Surveys	When Surveyed
Exterior Lines	Wm. O. Downey	July 10th 1871.	24 69 56	Sept-Oct 1871
Connections			33 00	

I hereby certify that the above Diagram of the Exterior Lines of Townships 13, 14, 15 and 16 North, of Ranges 119 and 120 West of 6th Principal Meridian, in Wyoming Territory, is strictly conformable to the field notes of the survey thereof on file in this Office, which have been examined and approved.

Surveyor General's Office
Cheyenne Wyo. Dec. 27 1871

Silas Reed
Surr. Genl.

46