(9)

2

472

TOWNSHIP No. 13 NORTH, RANGE No. 121 WEST OF THE SIXTH PRINCIPAL MERIDIAN

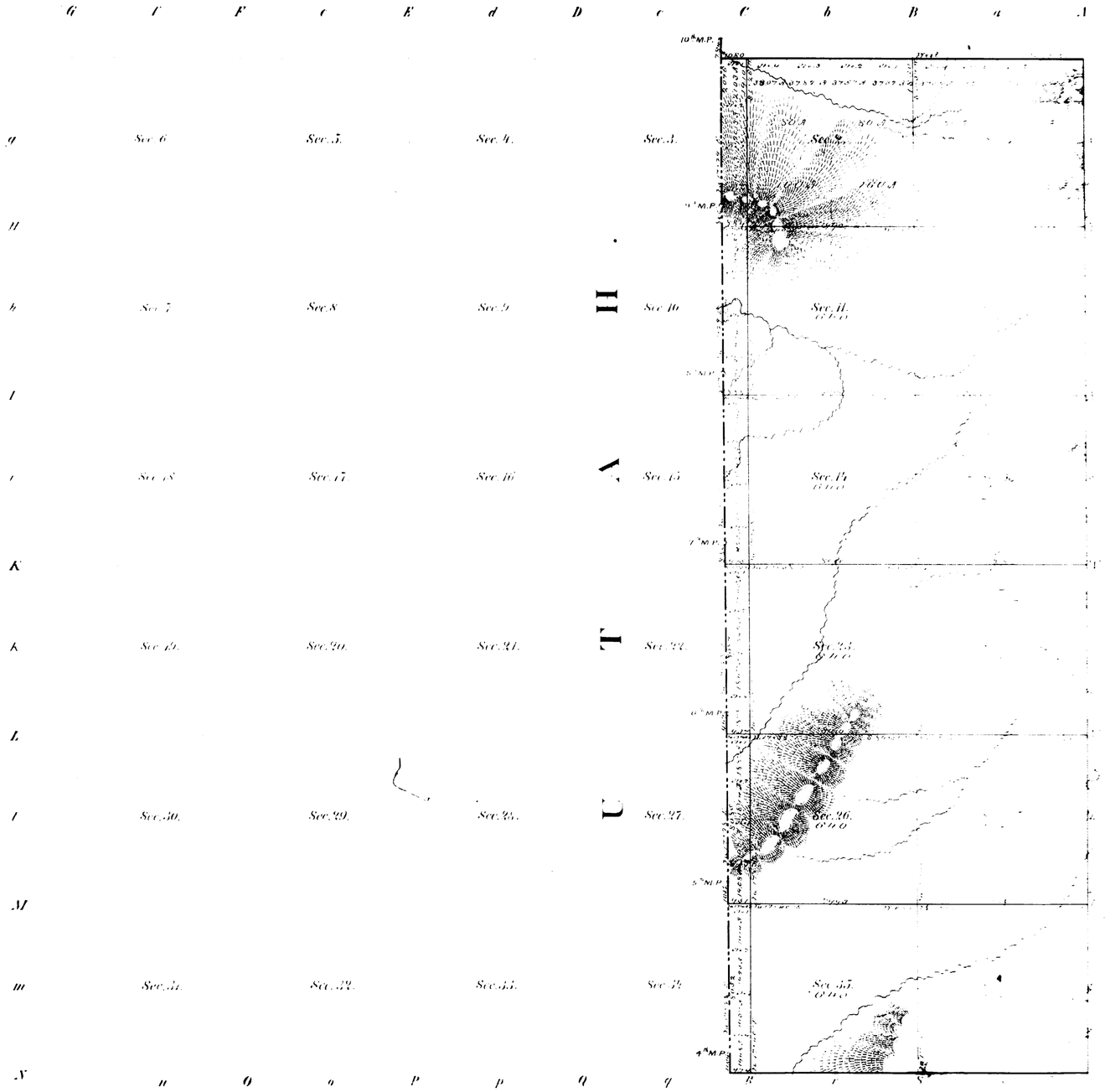

8114.40 Total number of acres

[illegible]	[illegible]	[illegible]	[illegible]	[illegible]	[illegible]
[illegible]	Medary & Grant	July 7th 1875	2 - 10 - 80	August 3rd 1875	
Subdivisions	Medary & Grant	July 7th 1875	22 - 43 - 33	August 5 - 6 1875	
Corrections			40 - 28		
5th Standard Parl.	Medary & Grant	July 7th 1875	2 - 8 - 74	August 5th 1875	
16th Guide Meridn.	Wm. O. Downey	July 10th 1871	6 - 0 - 00	September 9th 1871	
W. Boundary & Nyomt.	H. F. Richards	May 26th 1873	6 - 3 - 20	June 5 - 6 1874	

The above Map of Township [illegible] Sixth Principal Meridian [illegible] of the survey thereof on file in this [illegible]

Surveyor General's Office [illegible]

Cheyenne Wyoming [illegible]

January 6th [illegible]

410

13-121

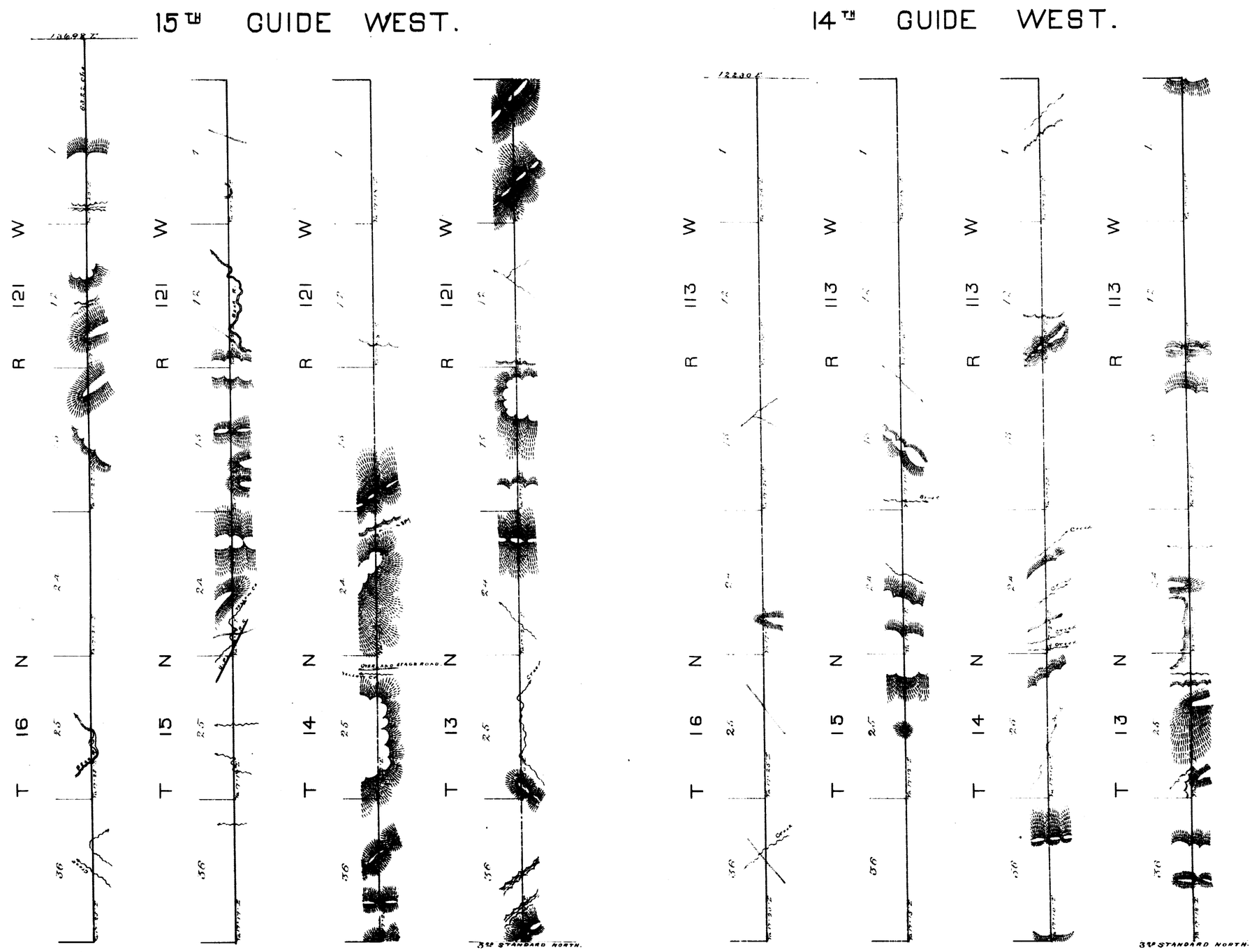

Surveys Designated	By Whom Surveyed	Date of Contract	Amt. of Surveys	When Surveyed
14th Guide Merid. West	W. O. Downey	July 10th 1871	24 Miles	Aug. 7-23 1871
15th Guide Merid. West	W. O. Downey	July 10th 1871	24 - 23 - 22	Sep. 9-13 1871

I hereby certify that the above Diagram of 14th and 15th Guide Meridians West of 6th Principal Meridian, in Wyoming Territory is strictly conformable to the field notes of the Survey thereof, on file in this Office, which have been examined and approved.

Surveyor General's Office,
Cheyenne Wyo. Dec. 27th 1871.

Silas Reed
Sur.r Genl.

(8) Indexed

EXTERIOR LINES.

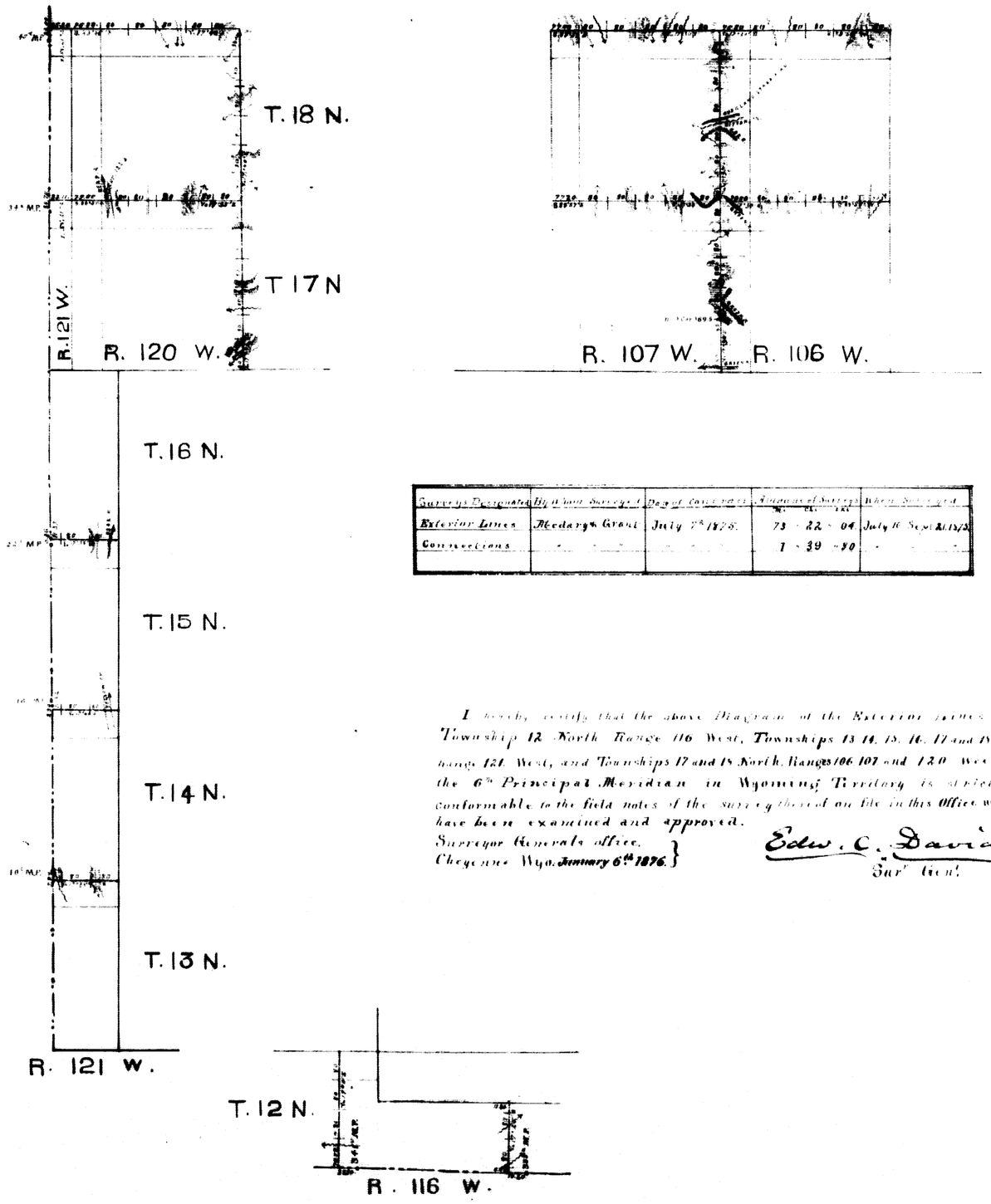

Surveys Designated	By Whom Surveyed	Date of Contract	Aliquots of Surveys	When Surveyed
Exterior Lines	Medary & Grant	July 7th 1875.	73 - 22 - 04	July 16 Sept 21. 1875
Connections	" "	" "	1 - 39 - 80	" "

I hereby certify that the above Diagram of the Exterior Lines of Township 12 North Range 116 West, Townships 13 14. 15. 16. 17 and 18 North Range 121 West, and Townships 17 and 18 North, Ranges 106 107 and 120 West of the 6th Principal Meridian in Wyoming Territory is strictly conformable to the field notes of the surveys thereof on file in this Office which have been examined and approved.

Surveyor Generals office.
Cheyenne Wyo. January 6th 1876.

Edw. C. David
Sur. Genl.

(8) Indexed

465



Surveys Designated	By Whom Surveyed	Date of Contract	Amt. of Surveys Mo.	Chs.	Lks.	When Surveyed
3rd Stand. Par'l N.	Rhedary & Grant	July 7th 1875	2	0	74	August 5th 1875
Connections	" "	" "		11	4	" " "
4th Stand. Par'l N.	Rhedary & Grant	July 7th 1875		33	20	July 16th 1875
Connections	" "	" " "		25	34	" " "

I hereby certify that the above Diagram of the 3rd and 4th Standard Parallels North, from the 18th Guide Meridian West to their intersection with the West Boundary of Wyoming Territory, is strictly conformable to the field notes of the survey thereof on file in this Office, which have been examined and approved.

Surveyor General's Office
Cheyenne Wyo. Jany 6th 1876

Edw. C. David
Surv. Genl.