(8)

10

315

TOWNSHIP No. 14 NORTH, RANGE No. 116 WEST OF THE SIXTH PRINCIPAL MERIDIAN

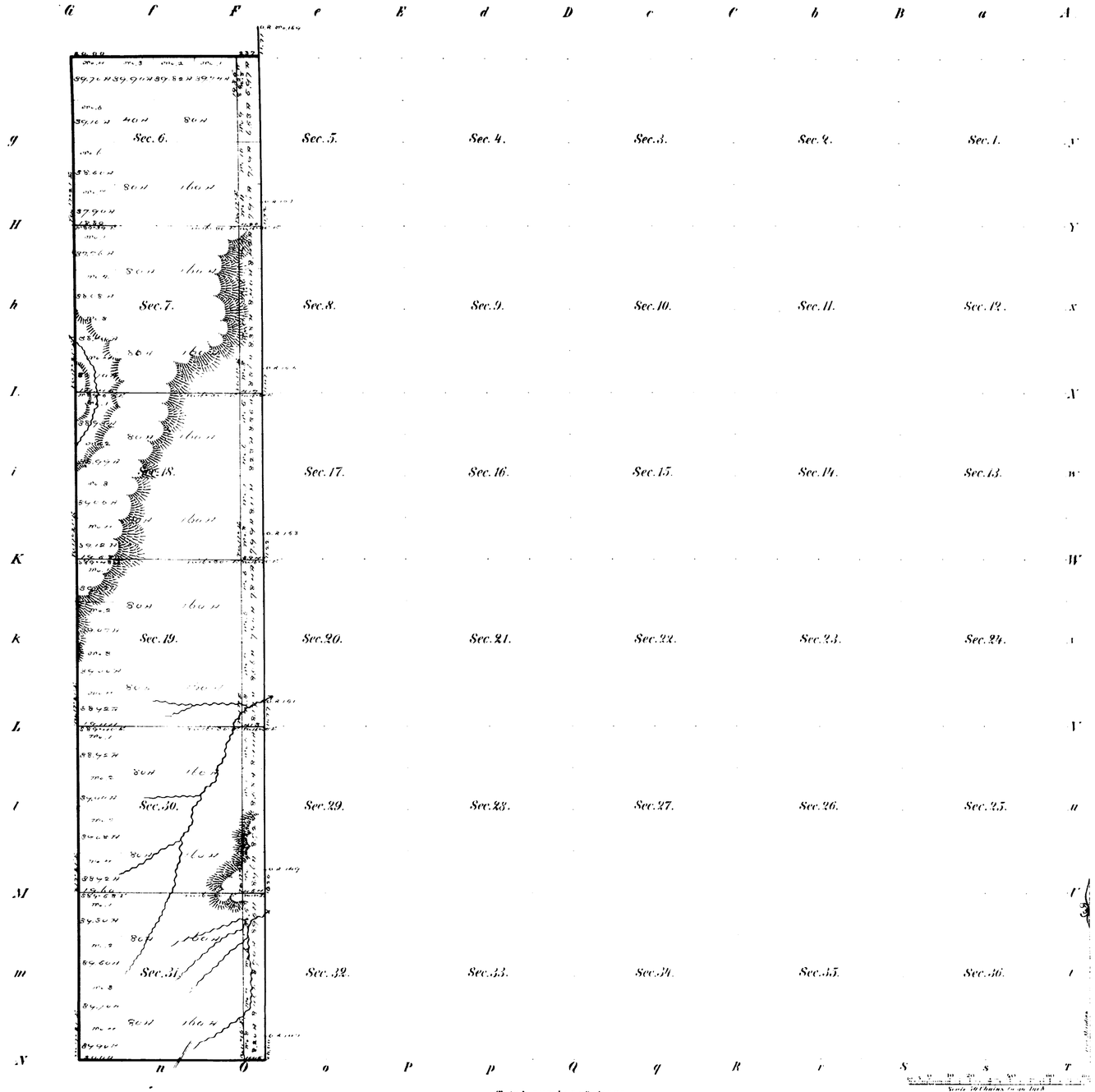

Meanders of

Posts	Courses	Chs. Lks.	Posts	Courses	Chs. Lks.	Posts	Courses	Chs. Lks.

Scale 50 Chains to an Inch

Total number of Acres

Surveys Designated	By Whom Surveyed	Date of Contract	Amount of Surveys	When Surveyed
Township lines	J. N. Hammond	May 19th 1874	M. Chs. Lks.	June 1874
Subdivisions	Henry C. May	Sept. 1st 1874	11 " 17 " 70	Sep. 15th 16th 1874
Connections	Henry C. May	Sept. 1st 1874	66 " 38	" " " "

The above Map of Township No. 14 North of Range No. 116 West of the Sixth Principal Meridian in Wyoming Territory is strictly conformable to the field notes of the survey thereof on file in this Office, which have been examined and approved

Surveyor General's Office,
Cheyenne Wyoming
December 17th 1874

Silas Reed
Surv. Genl.

A. Gast & Co. St. Louis Mo.

285 A

14-116

(7)

16

314

TOWNSHIP No. 14 NORTH, RANGE No. 116 WEST OF THE SIXTH PRINCIPAL MERIDIAN

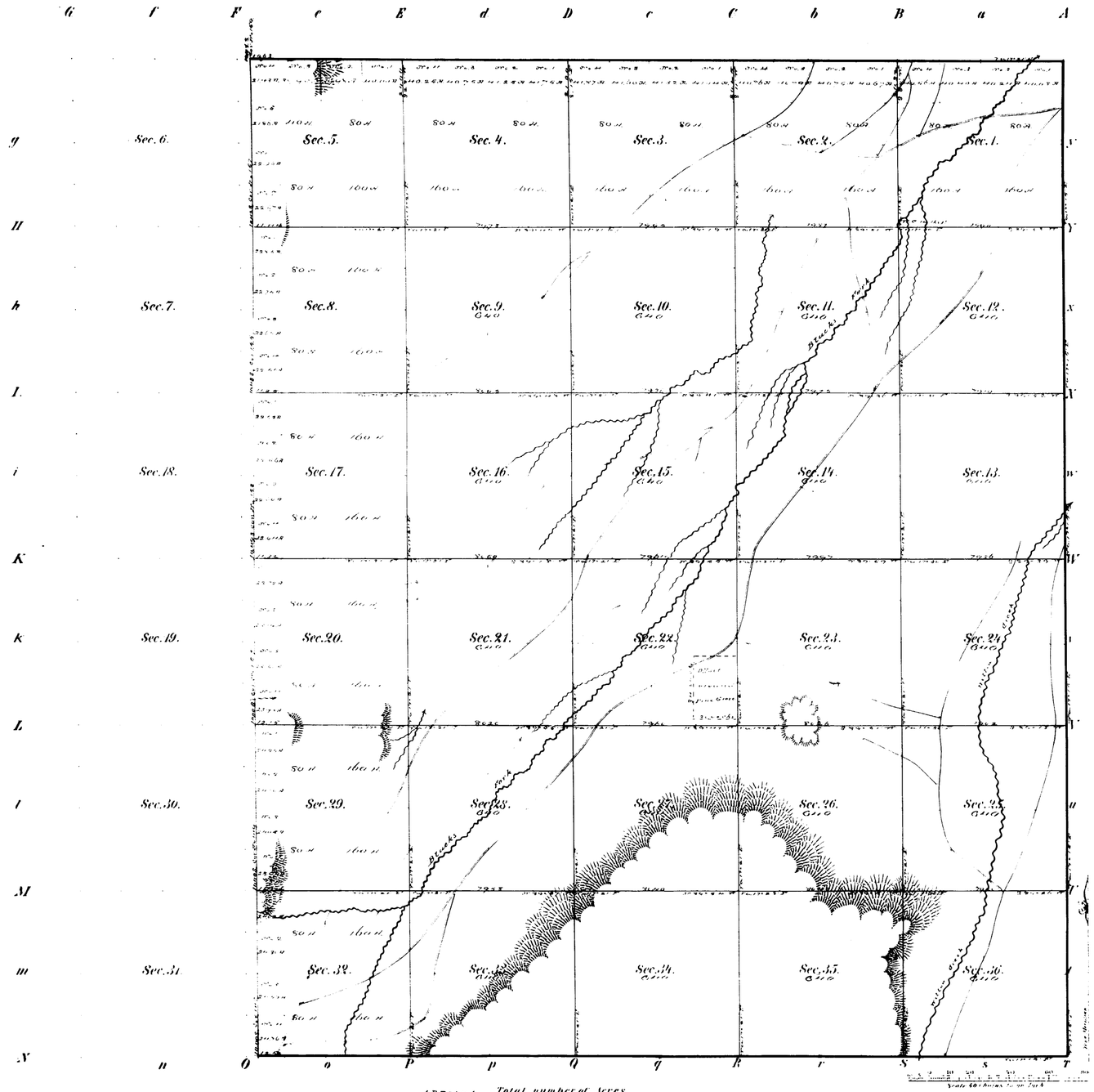

Meanders of

Posts	Courses	Chs. Lks.	Posts	Courses	Chs. Lks.	Posts	Courses	Chs. Lks.

1880.01 Total number of Acres

Surveys Designated	By Whom Surveyed	Date of Contract	Amount of Surveys M. Chs. Lks.	When Surveyed
Township lines	Rogers and Lampton	May 13th 1874		June 1874
Subdivisions	Rogers and Lampton	May 13th 1874	4 36 66	June 20th-25th 1874
Connections	Rogers and Lampton	May 13th 1874	51 34	June 24th-25th 1874

The above Map of Township No. 14 North of Range No. 116 West of the Sixth Principal Meridian in Wyoming Territory is strictly conformable to the field notes of the survey thereof on file in this Office, which have been examined and approved

Surveyor General's Office,
Cheyenne Wyoming
August 21st 1874

Silas Reed
Sur. Gen.l

A. Gaet & Co. St. Louis, Mo.

285

14-116

6302

ORIGINAL

TOWNSHIPS Nos 12, 13 & 14 NORTH, RANGES Nos 114, 115, & 116 WEST OF THE SIXTH PRINCIPAL MERIDIAN, WYOMING

DEPENDENT RESURVEY OF EXTERIOR LINES

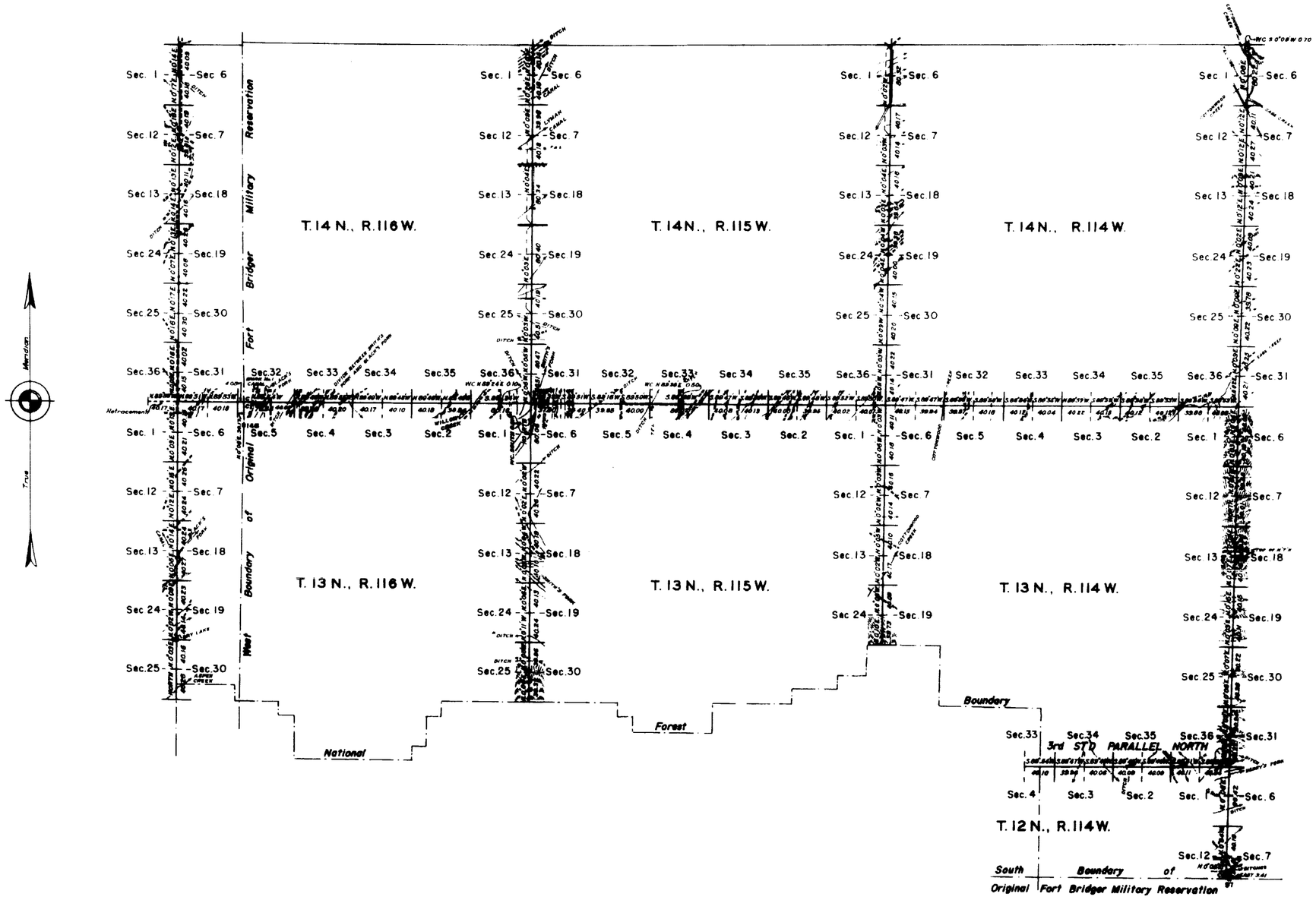

Resurvey authorized by Commissioner's letter "E" dated June 17, 1937.

Scale: 1 inch = 100 chains.

LINES DESIGNATED	BY WHOM SURVEYED	GROUP Nº	DATE OF SPECIAL INSTRUCTIONS	WHEN SURVEYED	
				BEGUN	COMPLETED
Exteriors	Ross W. Moor	184	May 15, 1940	May 30, 1940	August 8, 1940

RCM

UNITED STATES DEPARTMENT OF THE INTERIOR

GENERAL LAND OFFICE

Denver, Colorado, Aug. 10, 1943.

This plat of Townships Nos. 12, 13 & 14 North, Ranges 114, 115 & 116 West of the Sixth Principal Meridian, Wyoming, is strictly conformable to the field notes of the resurvey thereof which have been examined and approved.

Russell H. Allen

Acting Assistant Supervisor of Surveys.

Washington, D.C., AUG. 23, 1943

The resurvey represented by this plat having been correctly executed in accordance with the requirements of law and the regulations of this office, is hereby accepted.

Thos. A. Hewell

ACTING ASSISTANT COMMISSIONER

3032

(6)

Indexed

276

EXTERIOR LINES

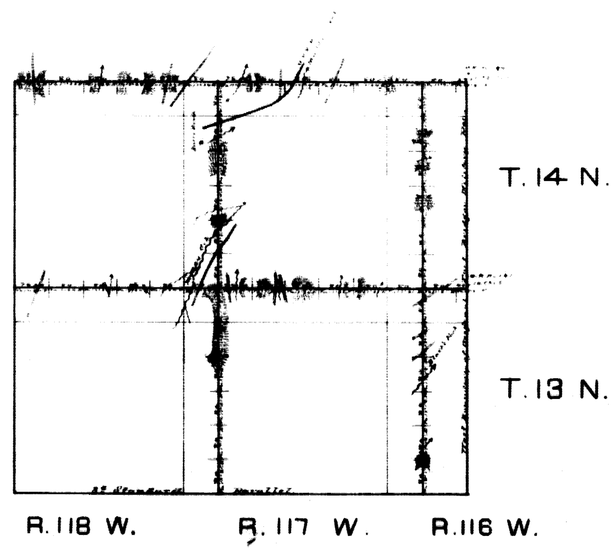

Surveys Designated	By whom surveyed	Date of Contract	Amt. of Surveys	When surveyed
Exterior Tp. Lines	J. Wesley Hammond	May 19th 1874	50 " 48 " 84	June 13th - 26th 74
Connections	J. Wesley Hammond	May 19th 1874	21 " 72	June 26th 1874

I hereby certify that the above Diagram of the Exterior Lines of Township 13 and 14 North Ranges 117 and 118 West and Fractional Tp. 13 and 14 North Range 116 West of the 6th Principal Meridian in Nyoming Ty. is strictly conformable to the field notes of the survey thereof on file in this Office which have been examined and approved.

Surveyor Generals Office
Cheyenne Nya. July 16th 1874

Silas Reed
Sur. Genl.

(7) Indexed

13

309

EXTERIOR LINES.

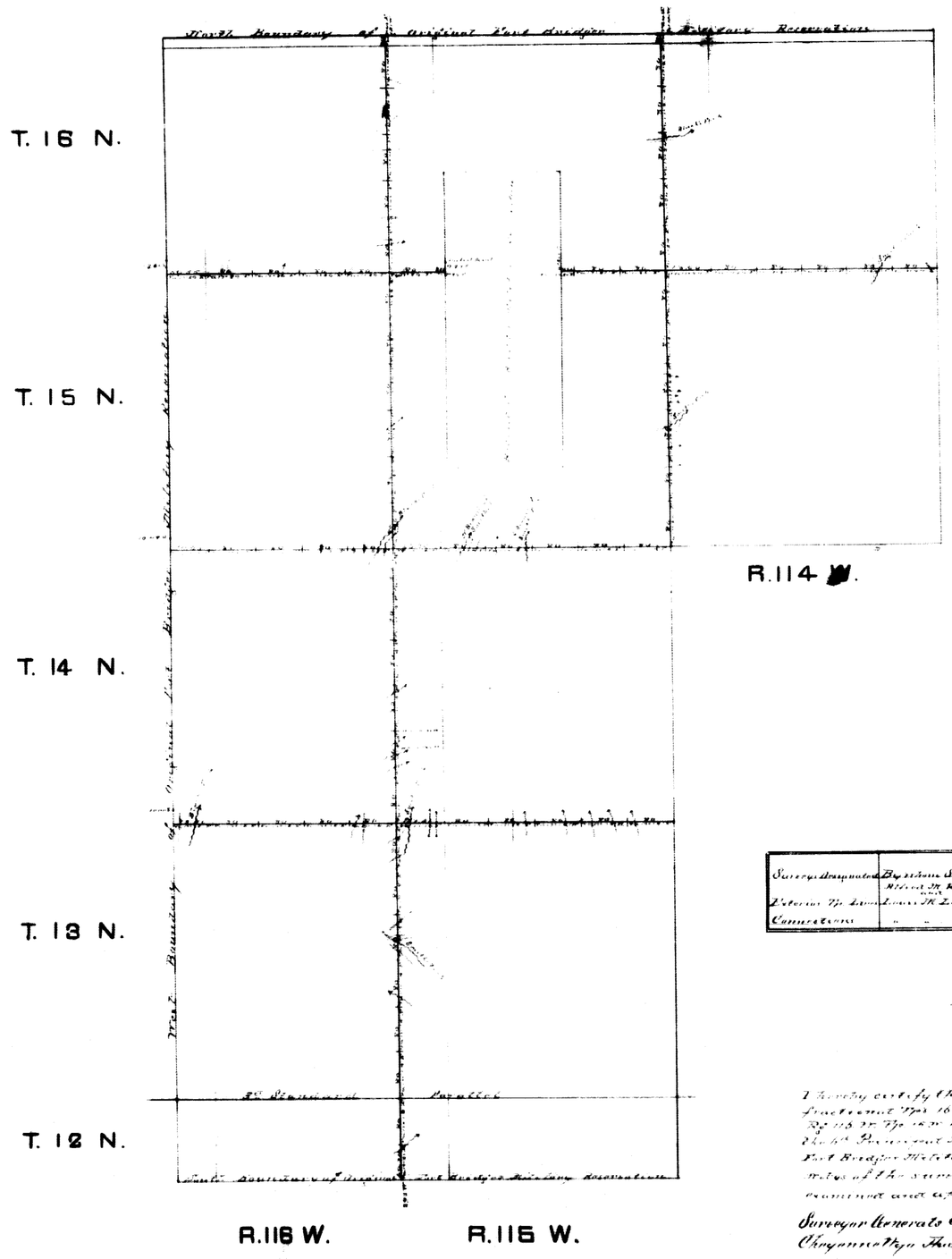

Surveys Designated	By whom Surveyed	Date of Contract	Amt. of Surveys	When Surveyed
Exterior Tp. Lines	Alfred M. Rogers and Louis M. Lampton	May 18th 1874	2 05 04	June 4th July 16th 1874
Connections	" " "	" " "	62 30	" " " " "

I hereby certify that the above Diagram of the Exterior Lines of fractional Tps. 16 N. Rg. 114 W. 12 15 and 16 S. Rg. 115 W. 12 13 14 15 and 16 N. Rg. 115 W. Tp. 15 N. Rg. 114 W. and Tps. 13 and 14 N. Rg. 115 West all not of the 6th Principal Meridian in Wyoming Territory, and within the Fort Bridger Military Reservation is strictly conformable with the field notes of the survey thereof on file in this office which have been examined and approved.

Surveyor Generals Office
Cheyenne Wyo. Nov. 31st 1874

Silas Reed
Surr. Genl.