(9)

473

# TOWNSHIP Nº 14 NORTH, RANGE Nº 121 WEST OF THE SIXTH PRINCIPAL MERIDIAN

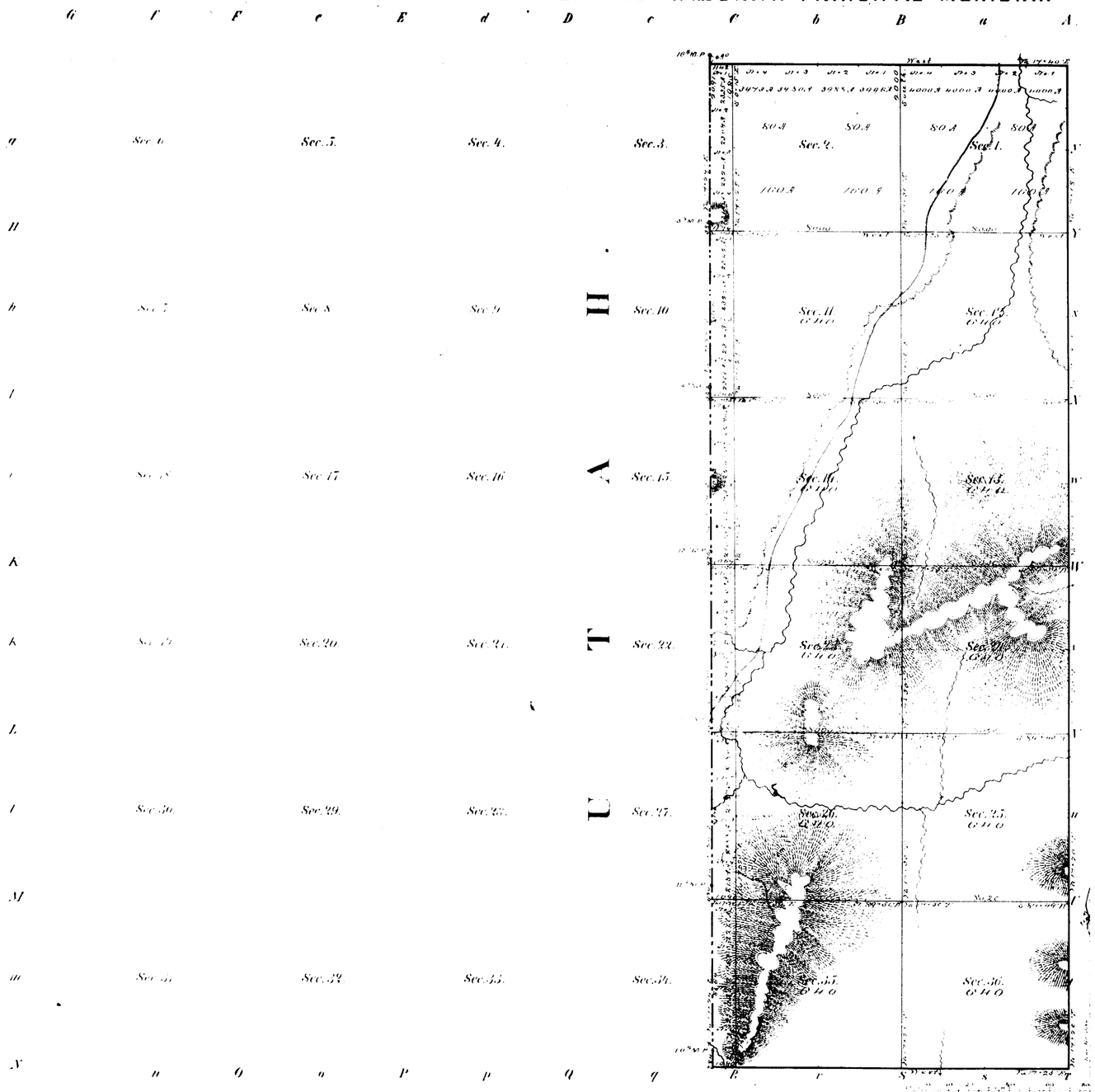


| Meanders of | | | | | | | | |
|---|---|---|---|---|---|---|---|---|
| Posts | Courses | Ch^s Lk^s | Posts | Courses | Ch^s Lk^s | Posts | Courses | Ch^s Lk^s |

8210.23 Total number of Acres

| | | | | | | |
|---|---|---|---|---|---|---|
| | | | | | | |
| Sec. 1 | Medary's Grant | July 7th 1875 | 4 | 22 | 22 | August 2-3 1875 |
| Sec. 2 | Medary's Grant | July 7th 1875 | 22 | 36 | 77 | August 2-3 1875 |
| Lottes | | | | 24 | 8 | |
| Sec. 3 Range Wed | Wm. C. Downey | July 10th 1871 | 6 | 00 | 00 | September 11th 1871 |
| W. Boundary of Wyoming | H. Ward | May 29th 1873 | 6 | 11 | 94 | June 6th 1874 |

Township Plat of Township No. 14 North of Range No. 121 West of the Sixth Principal Meridian in Wyoming Territory is strictly conformable to the field notes of the survey thereof on file in this Office which have been examined and approved

Surveyor Generals Office, Cheyenne Wyoming
January 6th 1876

Edw. C. David
Surv. Genl.

411

14-121

(8) Indexed

463

70

# EXTERIOR LINES.




| Surveys Designated | By Whom Surveyed | Date of Completion | Amount of Surveys | When Surveyed |
|---|---|---|---|---|
| Exterior Lines | Medary & Grant | July 7th 1875 | 73 - 22 - 04 | July 16 Sept 21 1875 |
| Connections | " " " | | 1 - 39 - 80 | " " " |

I hereby certify that the above Diagram of the Exterior Lines of Township 12 North Range 116 West, Townships 13 14, 15, 16, 17 and 18 North Range 121 West, and Townships 17 and 18 North Ranges 106 107 and 120 West of the 6th Principal Meridian in Wyoming Territory is strictly conformable to the field notes of the surveys thereof on file in this Office which have been examined and approved.

Surveyor Generals office,
Cheyenne Wyo. January 6th 1876.

Edw. C. David
Surr. Genl.

0010

10

## 15th GUIDE WEST.

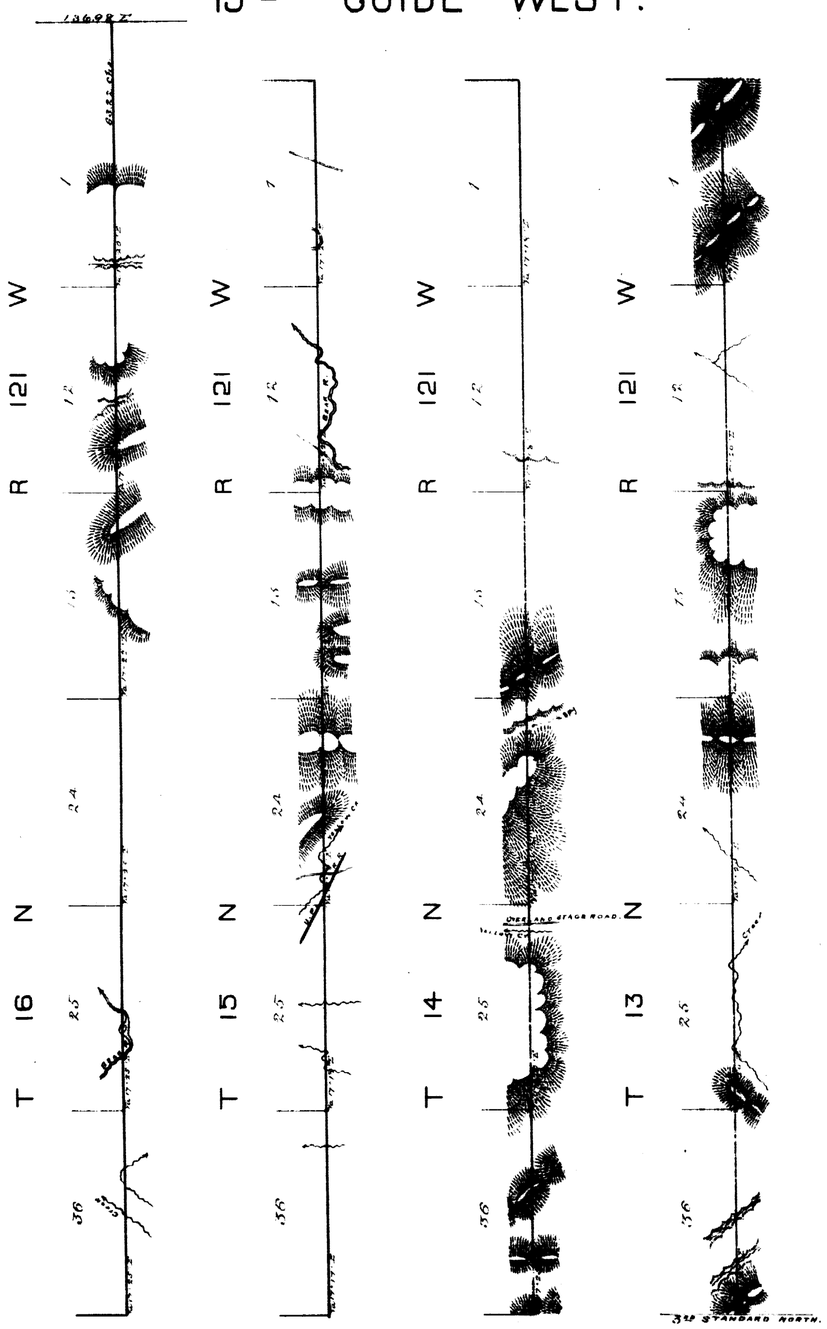


## 14th GUIDE WEST.

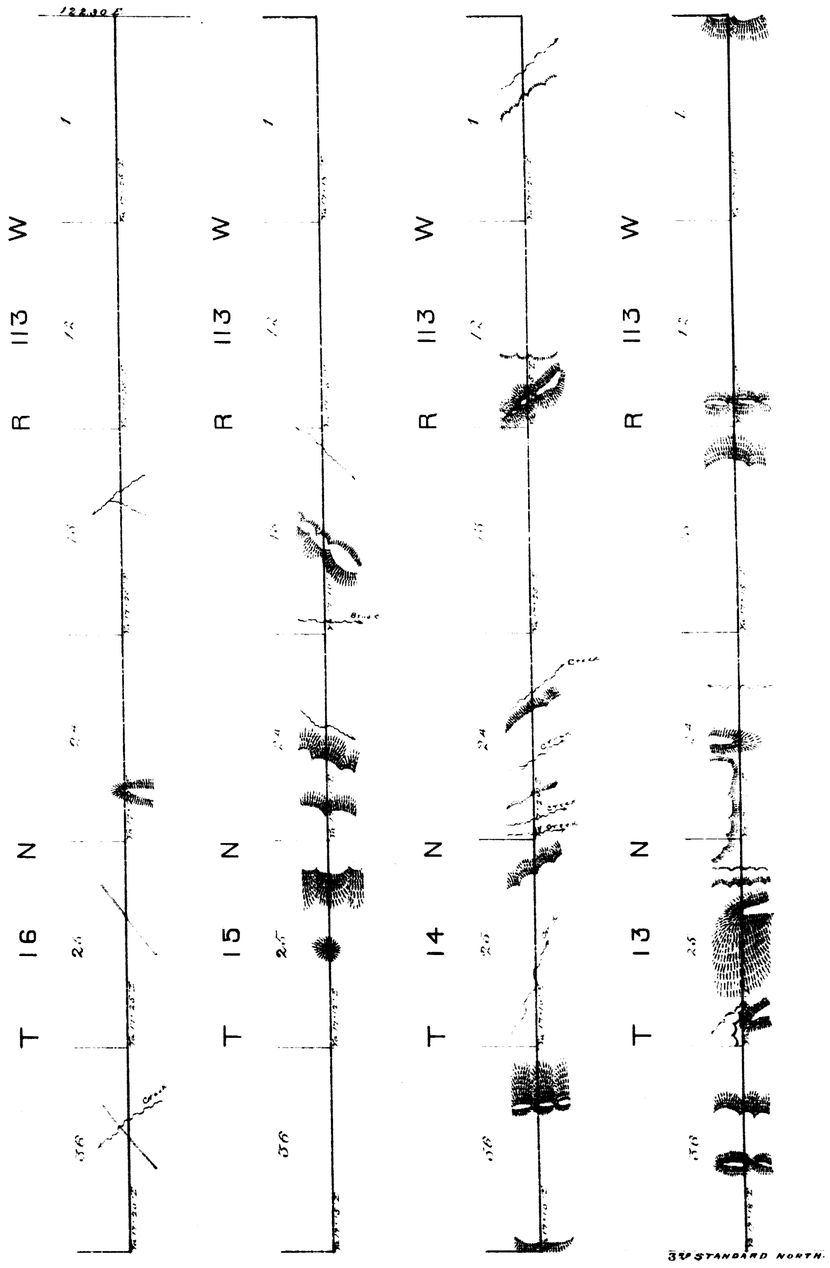


| Surveys Designated | By Whom Surveyed | Date of Contract | Amt. of Surveys | When Surveyed |
|---|---|---|---|---|
| 14th Guide Merid. West | F.O. Downey | July 10th 1871 | 24 Miles | Aug. 17-23 1871. |
| 15th Guide Merid. West | F.O. Downey | July 10th 1871 | 24-28-22 | Sep. 9-13 1871. |

I hereby certify that the above Diagram of 14th and 15th Guide Meridians West of 6th Principal Meridian, in Wyoming Territory is strictly conformable to the field notes of the Survey thereof, on file in this Office, which have been examined and approved.

Surveyor General's Office,
Cheyenne Wyo Dec. 27th 1871.

Silas Reed
Surv. Genl.