7680 Click Here for Field Notes

ORIGINAL

TOWNSHIP 15 NORTH, RANGE 113 WEST, OF THE SIXTH PRINCIPAL MERIDIAN, WYOMING.

DEPENDENT RESURVEY

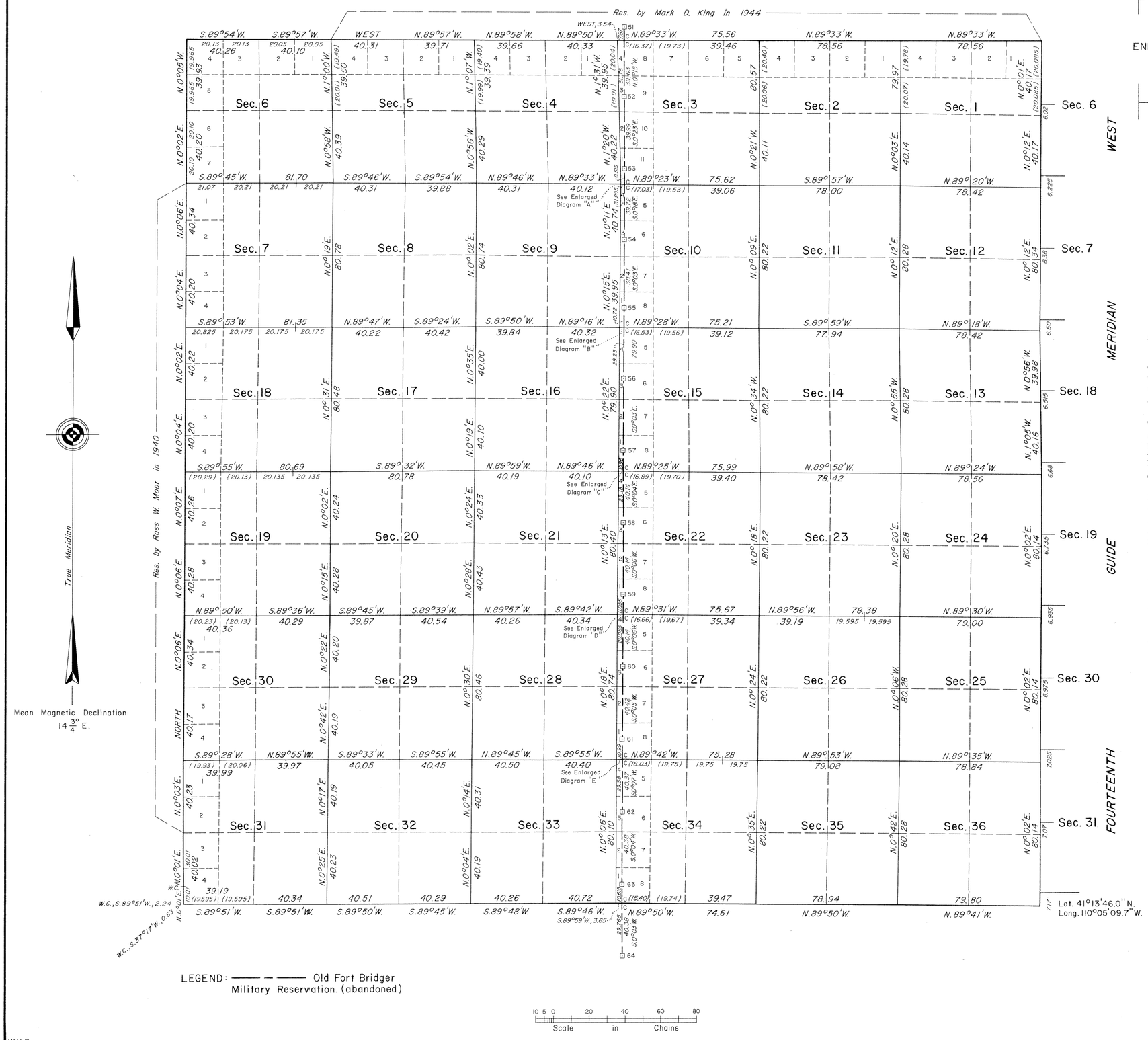

LEGEND: — — — Old Fort Bridger Military Reservation. (abandoned)

Scale in Chains

W.H.B.

ENLARGED DIAGRAM "B"

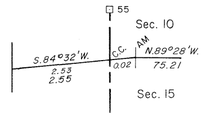

ENLARGED DIAGRAM "A"

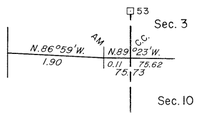

ENLARGED DIAGRAM "C"

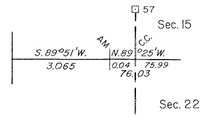

ENLARGED DIAGRAM "D"

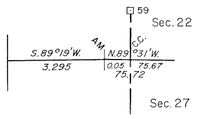

ENLARGED DIAGRAM "E"

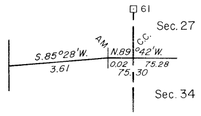

(NOT TO SCALE)

A history of surveys is contained in the field notes.

The south boundary was dependently resurveyed by Dell Cazier during the resurvey of T. 14 N., R. 113 W., executed concurrently under this same group.

This plat represents the dependent resurvey of the east boundary Fort Bridger Military Reservation from Angle Point No. 52 to Angle Point No. 63, the Fourteenth Guide Meridian West, through T. 15 N., between Rs. 112 and 113 W., portions of the west and north boundaries and the subdivisional lines designed to restore the corners in their true original location according to the best available evidence, T. 15 N., R. 113 W., Sixth Principal Meridian, Wyoming.

The lottings and areas are as shown on the plats approved August 20, 1874, and November 8, 1882.

Survey executed by Dell Cazier, Supervisory Cadastral Surveyor beginning May 15, 1979, and completed October 19, 1979, pursuant to Special Instructions dated April 3, 1979, for Group No. 405, Wyoming.

UNITED STATES DEPARTMENT OF THE INTERIOR
BUREAU OF LAND MANAGEMENT

Cheyenne, Wyoming June 20, 1984

This plat is strictly conformable to the approved field notes, and the survey, having been correctly executed in accordance with the requirements of law and the regulations of this Bureau, is hereby accepted.

For the Director

Richard L. Baker

Chief Cadastral Surveyor for Wyoming

276 B

(7)

17

298

TOWNSHIP No. 15 NORTH RANGE No. 113 WEST OF 6TH PRINCIPAL MERIDIAN

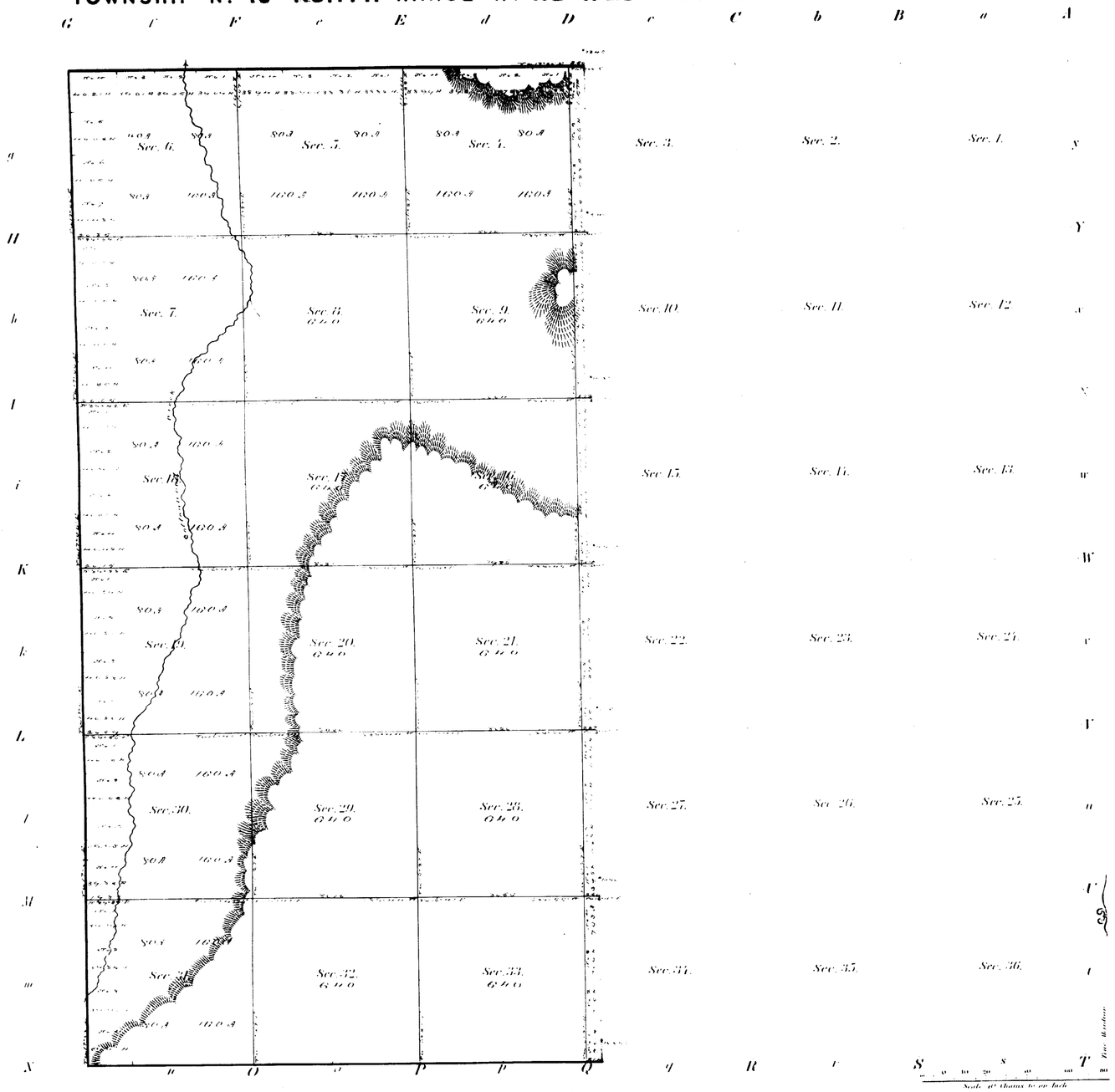

Meanders of

Posts	Courses	Ch's Lk's	Posts	Courses	Ch's Lk's	Posts	Courses	Ch's Lk's

11634.46 Total number of Acres.

Surveys Designated	By Whom Surveyed	Date of Contract	Amount of Surveys M. Ch's Lk's	When Surveyed
Township lines	Henry A. Hay	May 2d 1874		June 1874
Subdivisions	George R. Thomas	May 2d 1874	38 16 46 / 51 62	July 8th 12th 1874

The above Map of Township No. 15 North of Range No. 113 West of 6th Principal Meridian in Wyoming Territory is strictly conformable to the field notes of the survey thereof on file in this office which have been examined and approved.

Surveyor General's Office
Cheyenne Wyo. Aug. 20th 1874

Surveyed

276

15-113

299

TOWNSHIP No 15 NORTH. RANGE No 113 WEST of the 6th Principal MERIDIAN.

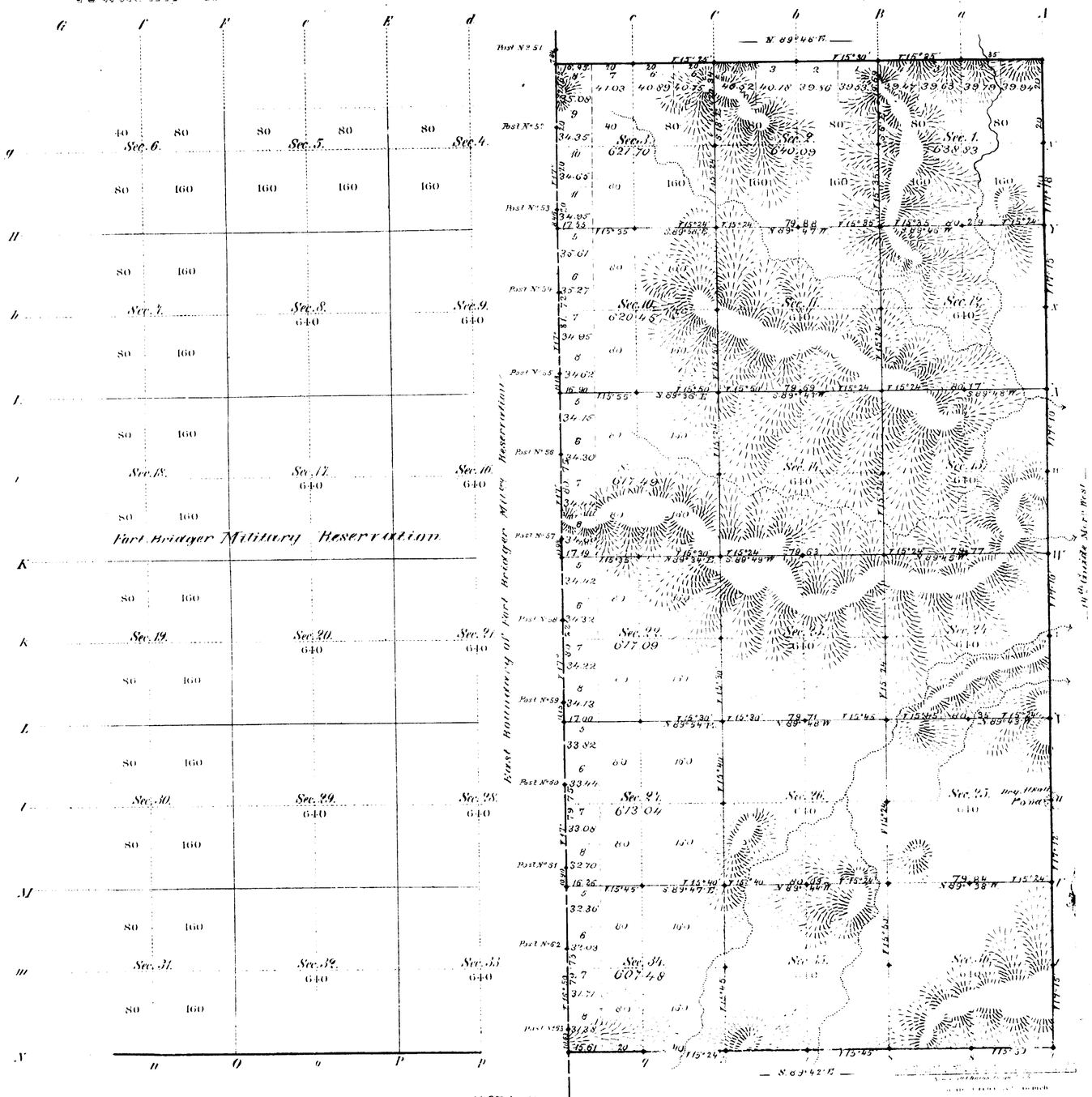

Total number of Acres 11,376.17

Surveys Designated	By Whom Surveyed	Date of Contract	Amount of Surveys Mi.	Ch.	Lk.	When Surveyed	Magnetic Declination
Part of S & N Township lines	Child & Hill	May 21st 1881	5	72	56	July 8 & 11, 1881	15° 36' East
Subdivisions	" " "	" " "	26	64	35	Aug. 10 & 17, 1881	15° 24' " "
Connections	" " "	" " "		51	62	" " "	
14th Guide Mer. W East Boundy of Fort Bridger Mil'l Res.	Wm. O. Downey	July 10, 1871	6	0	0	Aug. 21st 1871	
	Henry G. Hay	May 2, 1874	6	2	79	May 23 & 25, 1874	

The above Map of Township No 15 North & Range No 113 West of the Sixth Principal Meridian Wyoming Territory is strictly conformable to the field notes of the survey thereof on file in this office, which have been examined and approved.

Surveyor General's Office.
Cheyenne Wyoming
November 8th 1882

Edw. C. David
Dep. Sur.

A. Gast & Co. St. Louis Mo.

276 A

15-113

RESURVEY

TOWNSHIP EXTERIORS

SCALE: 160 CHAINS TO 1 INCH

This Plat
of the Resurvey
of the
Fourteenth Guide Meridian West through Townships 12, 13, 14, 15 and 16 N., the Third Standard Parallel North through Ranges 111 and 112 W., the North Boundaries of Townships 13, 14 and 15 N. through Ranges 111 and 112 W., the East Boundaries of Townships 12 N through Ranges 112 & 114 W and of Townships 13, 14, 15 & 16 N through Range 112 W and the survey of the East Boundary of Township 12 N Range 115 W and
of the Retracement of the
South Boundary of Wyoming from Mile Post 3[illegible] to Mile Post 317 and from Mile Post 323 to Mile Post 335; the West Boundary of Township 12 N through Range 115 W and the South Boundary of the Old Abandoned Fort Bridger Military Reservation through Ranges 114 and 115 W of the Sixth Principal Meridian in Wyoming is strictly conformable to the field notes of the resurvey thereof by
Daeckel and Voigt, USDS
under their
Contract No 336,
dated June 8, 1909
which have been examined approved and filed in this office
U S Surveyor Generals Office
Cheyenne Wyoming
December 14, 1911

Stephen P. Gilmore
Surveyor General

Surveys Designated	Amount Mls	Chs	Lks	When Surveyed
RESURVEY Standard Lines	39	45	00	July 12 - Oct 16, 1909
Township Line RETRACEMENT	2	21	53	Sept 24, 1909.
S Bdy of Wyoming RESURVEY	22	51	01	June 28 - Oct 5, 1909
Township Lines RESURVEY	64	52	22	July 12 - Sept 23, 1909
S Bdy Old Fort Bridger Res	11	78	66	Oct 2 - Oct 11, 1909
Connecting Lines RETRACEMENT	3	79	15	July 13 - Oct 17, 1909.
Township Line	2	21	39	Oct 9 - Oct 9, 1909

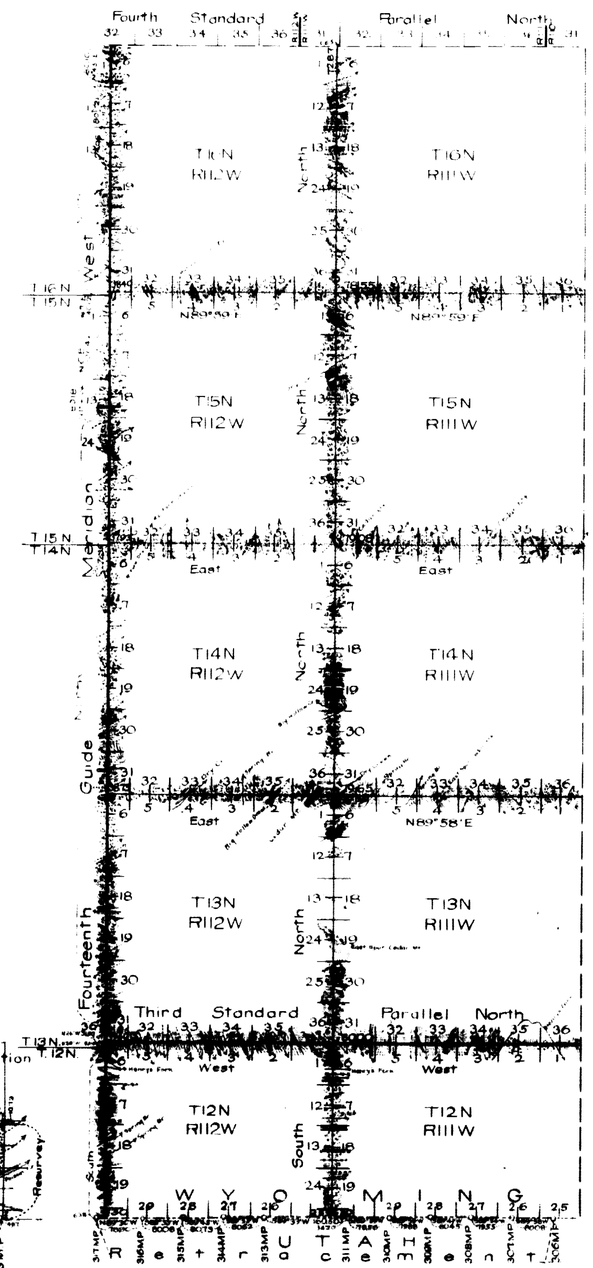

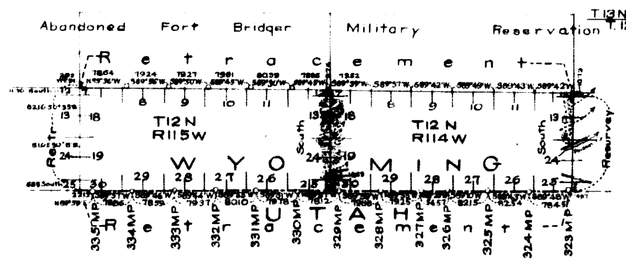

Resurvey accepted by the Honorable Commissioner
in his letter E" May 11, 1912.

(15) Indexed accession no. 1322

EXTERIOR LINES.

Scale 3 miles to 1 inch. Magnetic Var. E.

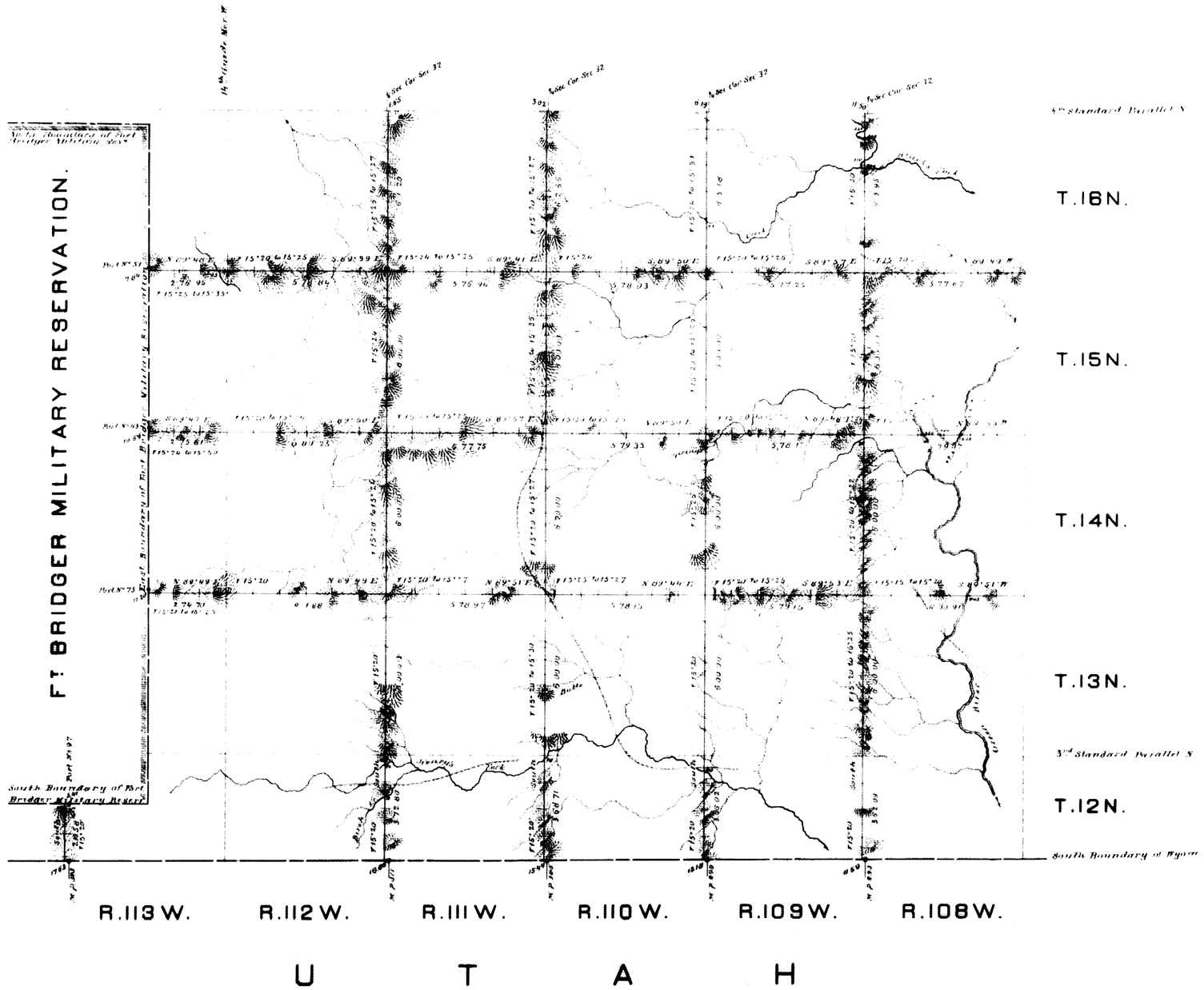

Surveys Designated	By whom surveyed	Date of contract	Amount of Surveys			When surveyed
			Mls.	Chs.	Lks.	
Exterior lines	Child and Hill	May 21, 1881	212	20	80	July 2nd to Nov. 30, 1881
Connections	" " "	" " "	1	51	10	" " "

I hereby certify that the above diagram of the Exterior lines of Townships 12 to 16 North, inclusive, Ranges 108 to 113 inclusive, West of the 6th Principal Meridian, Wyoming Territory, is strictly conformable to the field notes of the survey thereof on file in this Office, which have been examined and approved.

Surveyor Generals Office,
Cheyenne, Wyo. Oct. 23rd 1881.

Edw. C. David
Surveyor General.

999

10

15TH GUIDE WEST.

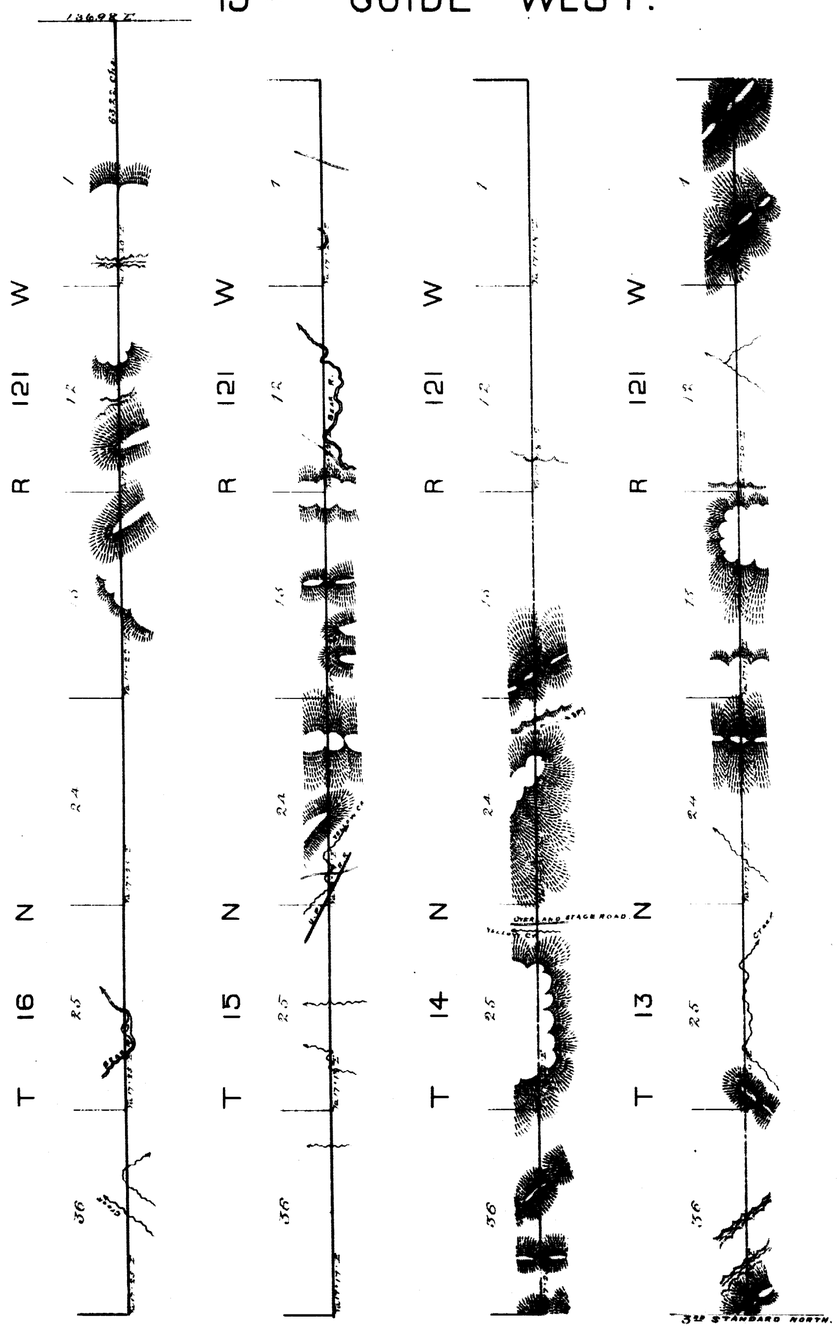

14TH GUIDE WEST.

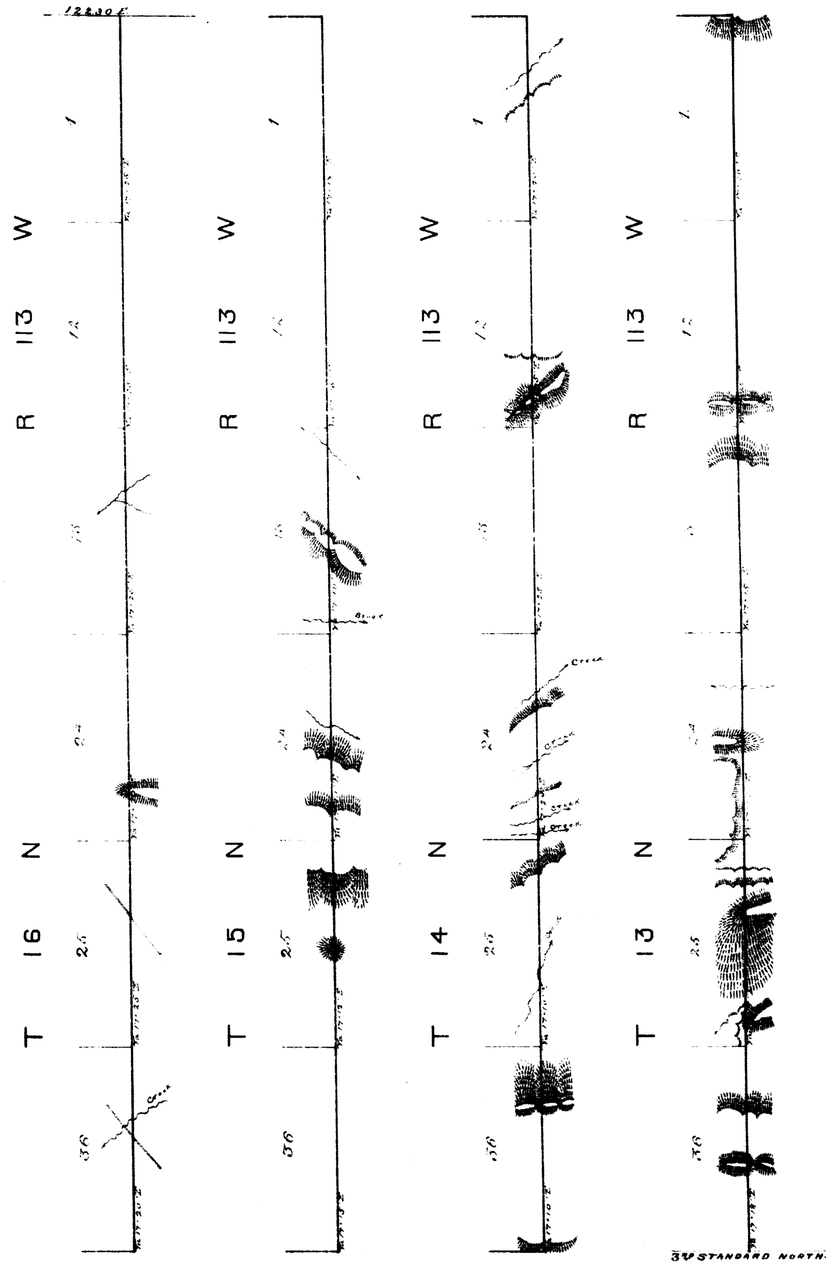

Surveys Designated	By Whom Surveyed	Date of Contract	Amt. of Surveys	When Surveyed
14th Guide Merid. West	W.O. Downey	July 10th 1871	24 Miles	Aug. 7-23 1871.
15th Guide Merid. West	W.O. Downey	July 10th 1871	24 . 23 . 22	Sep. 9-13 1871.

I hereby certify that the above Diagram of 14th and 15th Guide Meridians West of 6th Principal Meridian, in Wyoming Territory is strictly conformable to the field notes of the survey thereof, on file in this Office, which have been examined and approved.

Surveyor General's Office,
Cheyenne Wyo. Dec. 27th 1871.

Silas Reed
Sur. Genl.

(7)

T. Lewis

295

5

EXTERIOR LINES.

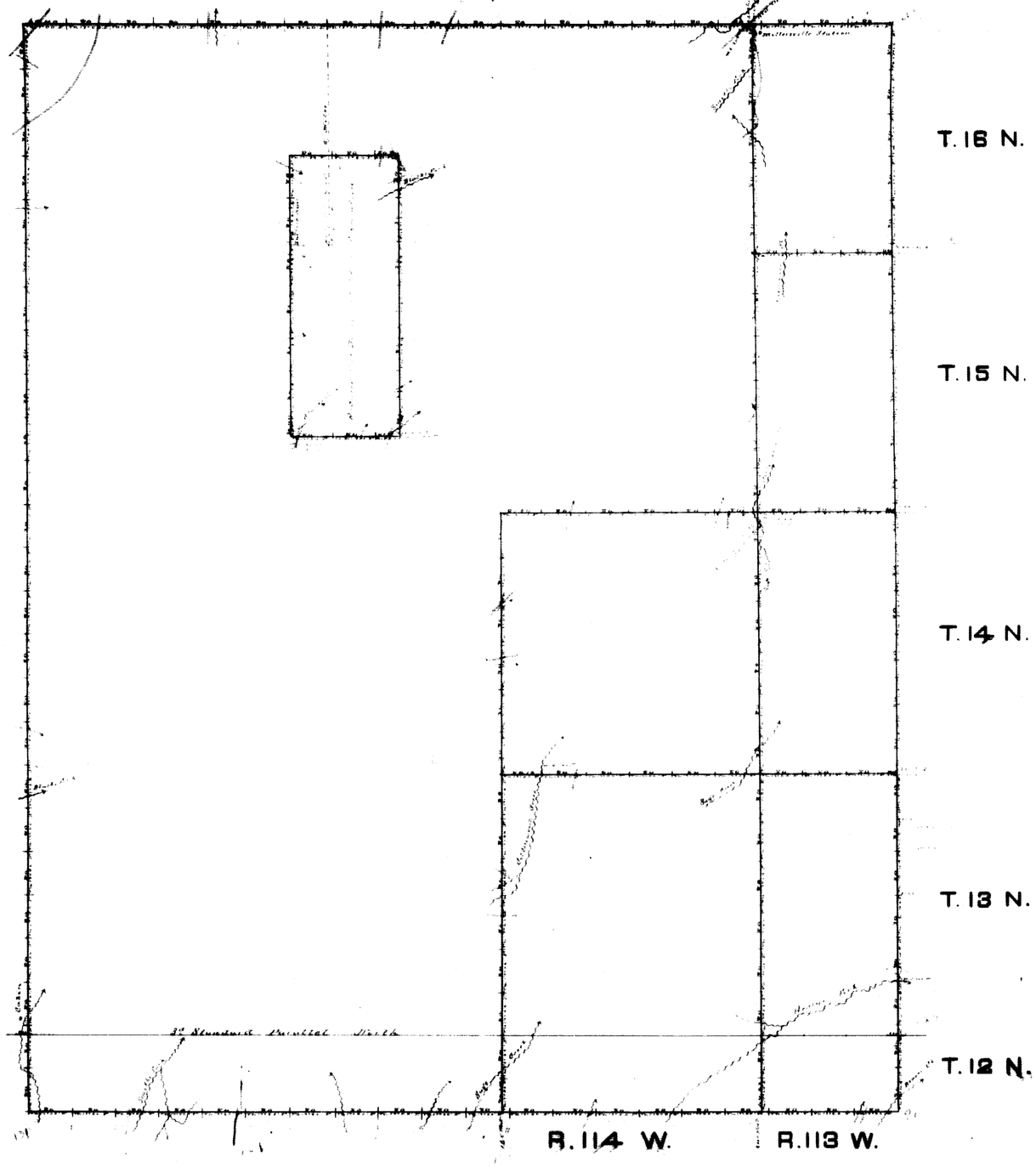

Surveys Designated	By Whom Surveyed	Date of Contract	Amt. of Surveys	When Surveyed
Bound. & of Mil. Res.	Henry A. Hay	May 2d 1874	167 - 55 - 37	May 20th - June 25th
Exterior Tp. Lines	" " "	" " "	4 - 00 - 61	
			60 - 00 - 60	May 20th - June 15th
Connections	" " "	" " "	36 - 39	" " "

I hereby certify that the above Diagram of the Exterior Boundaries of the Original And Reduced Fort Bridger Military Reservation, and the Exterior Lines of fractional Townships 12 13, 14 15 and 16 North, Range 114 West, fractional Tps. 12 North, Range 114 West, and Townships 13 and 14 North, Range 114 West, Attached of the 6th Principal Meridian, in the Territory of Wyoming, and within and bounding the Ascertained Fort Bridger Reservation, is strictly conformable to the field Notes of the survey thereof on file in this office which have been examined and approved.

Surveyor General's Office
Cheyenne Wyo. August 1st 1874.

Silas Reed
Surv. Genl.