(7)

42

351

TOWNSHIP No. 15 NORTH, RANGE No. 114 WEST OF THE SIXTH PRINCIPAL MERIDIAN

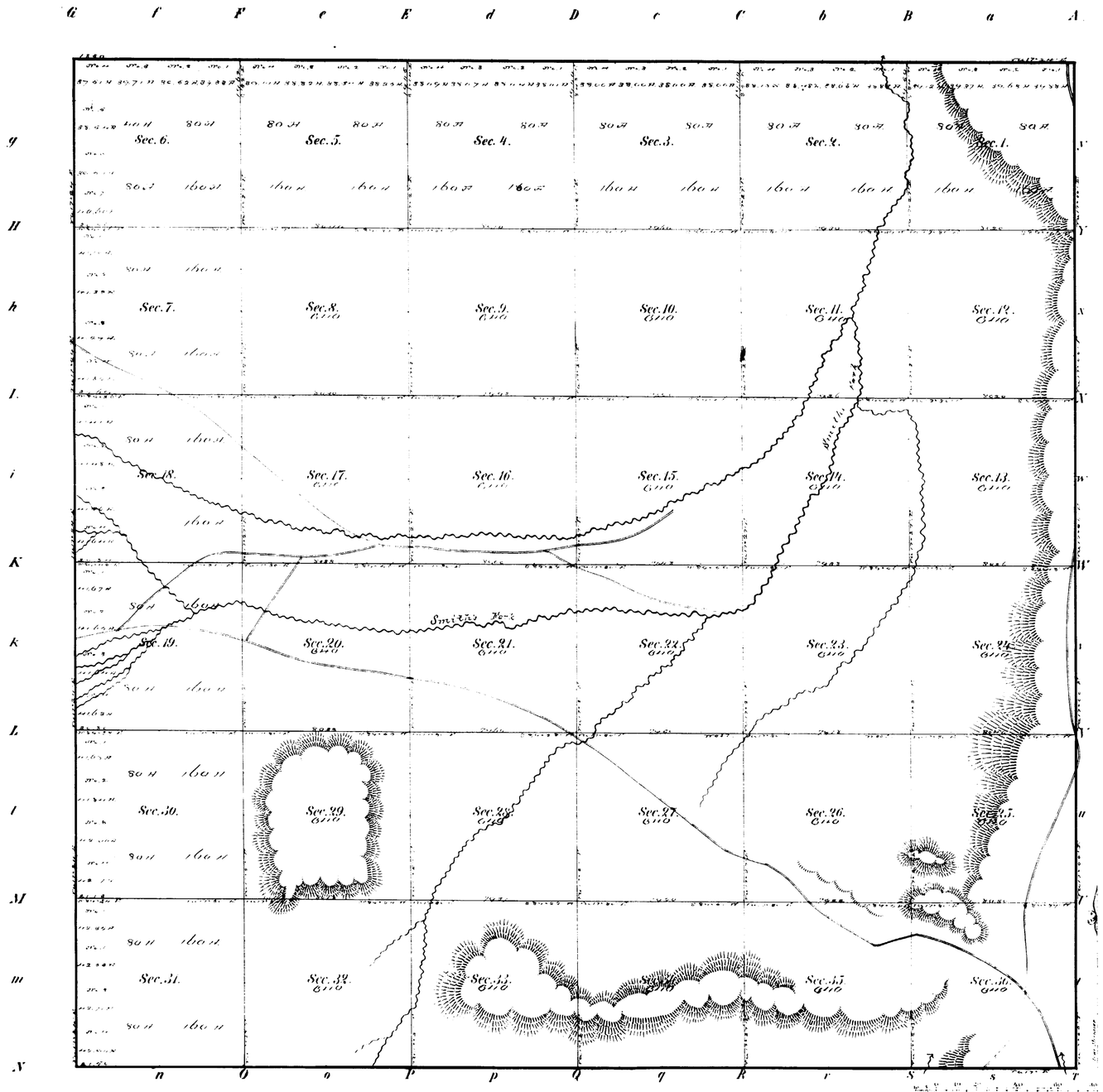

Meanders of

Posts	Courses	Chs. Lks.	Posts	Courses	Chs. Lks.	Posts	Courses	Chs. Lks.

23041.71 Total number of Acres.

Surveys Designated	By Whom Surveyed	Date of Contract	Amount of Surveys M.	Chs.	Lks.	When Surveyed
Township lines	Rogers and Lamont	May 13th 1874				July 1874
Subdivisions	J. Hosler Hammond	May 20th 1874	84	76	25	July 22nd - Aug 1st 1874
Connections						

The above Map of Township No. 15 North of Range No. 114 West of the Sixth Principal Meridian in Wyoming Territory is strictly conformable to the field notes of the survey thereof on file in this Office, which have been examined and approved

Surveyor General's Office,
Cheyenne Wyoming
October 30th 1874

Silas Reed
Surv. Genl.

A. Gast & Co. St. Louis Mo.

309

15-114

Cors. remonumented by State Highway Department 6303

ORIGINAL

TOWNSHIPS Nos 15 & 16 NORTH, RANGES Nos 114, 115, 116 & 117 WEST OF THE SIXTH PRINCIPAL MERIDIAN, WYOMING

DEPENDENT RESURVEY OF EXTERIOR LINES

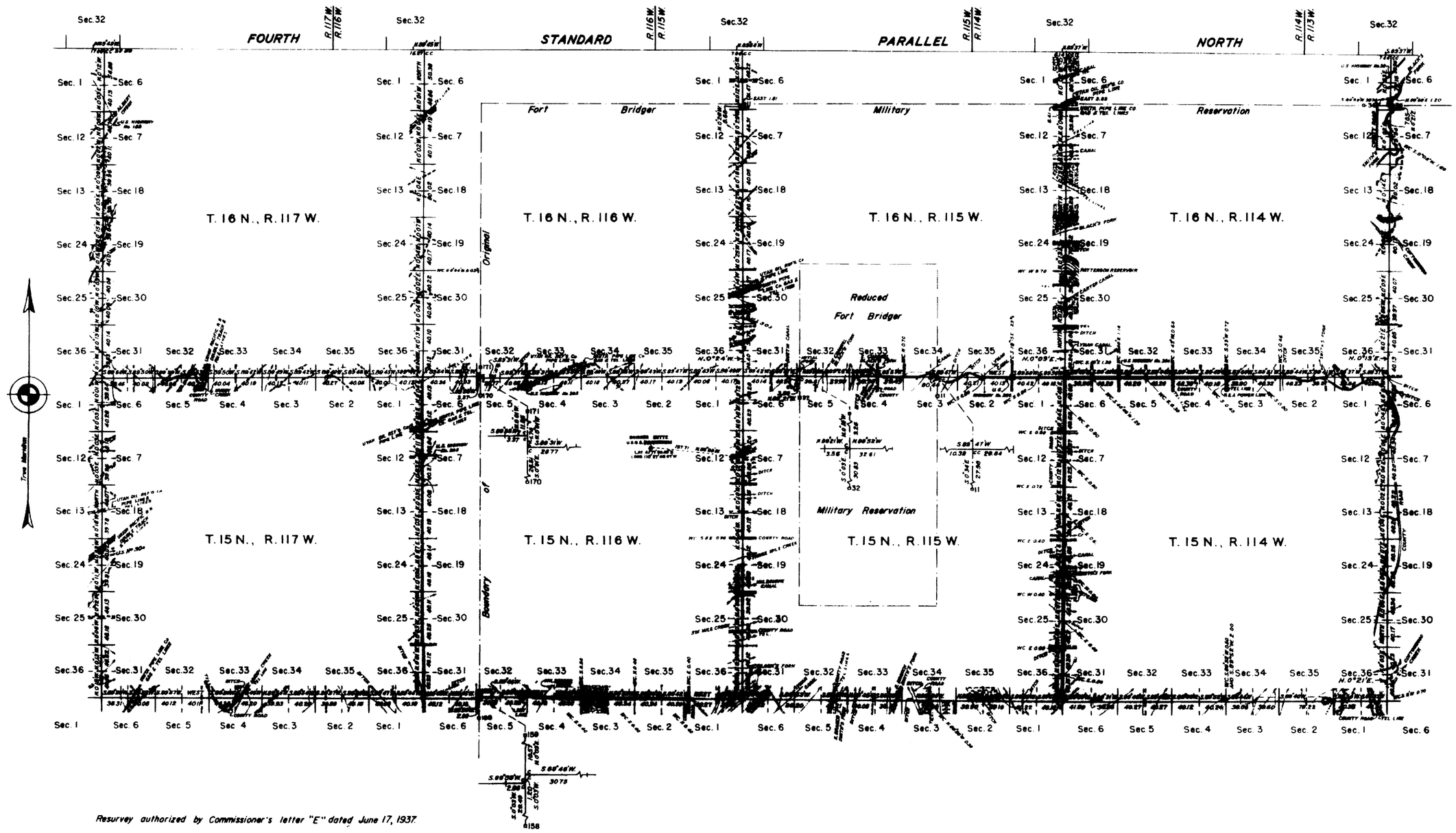

Resurvey authorized by Commissioner's letter "E" dated June 17, 1937.

Scale: 1 inch = 100 chains.

LINES DESIGNATED	BY WHOM SURVEYED	GROUP Nº	DATE OF SPECIAL INSTRUCTIONS	WHEN SURVEYED BEGUN	WHEN SURVEYED COMPLETED
Exterior	Ross W. Moor	184	May 15, 1940	May 30, 1940	August 8, 1940

UNITED STATES DEPARTMENT OF THE INTERIOR

GENERAL LAND OFFICE

Denver, Colorado, Aug. 10, 1943.

This plat of Townships Nos. 15 & 16 North, Ranges 114, 115, 116 & 117 West of the Sixth Principal Meridian, Wyoming, is strictly conformable to the field notes of the resurvey thereof which have been examined and approved.

Russell H. Allen

Acting Assistant Superviser of Surveys.

Washington, D.C., AUG. 23, 1943

The resurvey represented by this plat having been correctly executed in accordance with the requirements of law and the regulations of this office, is hereby accepted.

Thos. A. Howell

ACTING ASSISTANT COMMISSIONER

RCM

3033

Trans. to Evanston L.O. May 9, 1944

(7) Indexed

13

309

EXTERIOR LINES.

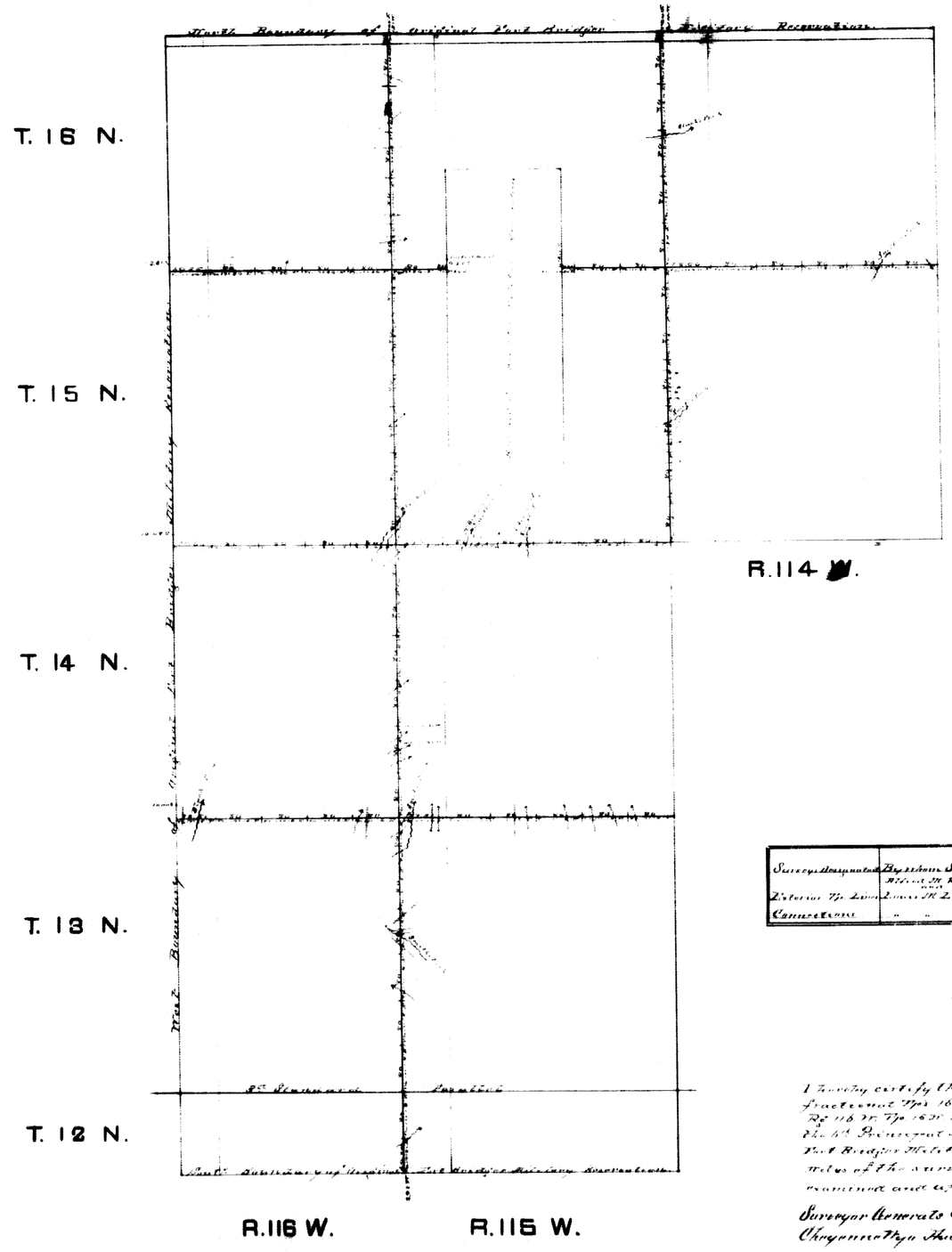

Surveys Designated	By whom Surveyed	Date of Contract	Amt. of Surveys	When Surveyed
Exterior Tp. Lines	Alfred M. Rogers and Lewis M. Lampton	May 18th 1874	42 05 04	June 4th July 16th 1874
Connections	" " "	" " "	62 30	" " " "

I hereby certify that the above Diagram of the Exterior lines of fractional Tps 16 N. Rg 114 W. 12 16 and 16 Rg 116 W. 12 13 14 16 and 16 N. Rg 116 W. Tp 16 N. Rg 114 W. and Tps 13 and 14 N. Rg 116 West all west of the 6th Principal Meridian in Wyoming Territory and within the Kelton Fort Bridger Military Reservation is strictly conformable with the field notes of the survey thereof on file in this office, which have been examined and approved

Surveyor Generals Office
Cheyenne Wyo Nov 3rd 1874

Silas Reed
Surv. Genl.