(7)

21
See 21-a

327

TOWNSHIP No. 15 NORTH, RANGE No. 115 WEST OF THE SIXTH PRINCIPAL MERIDIAN

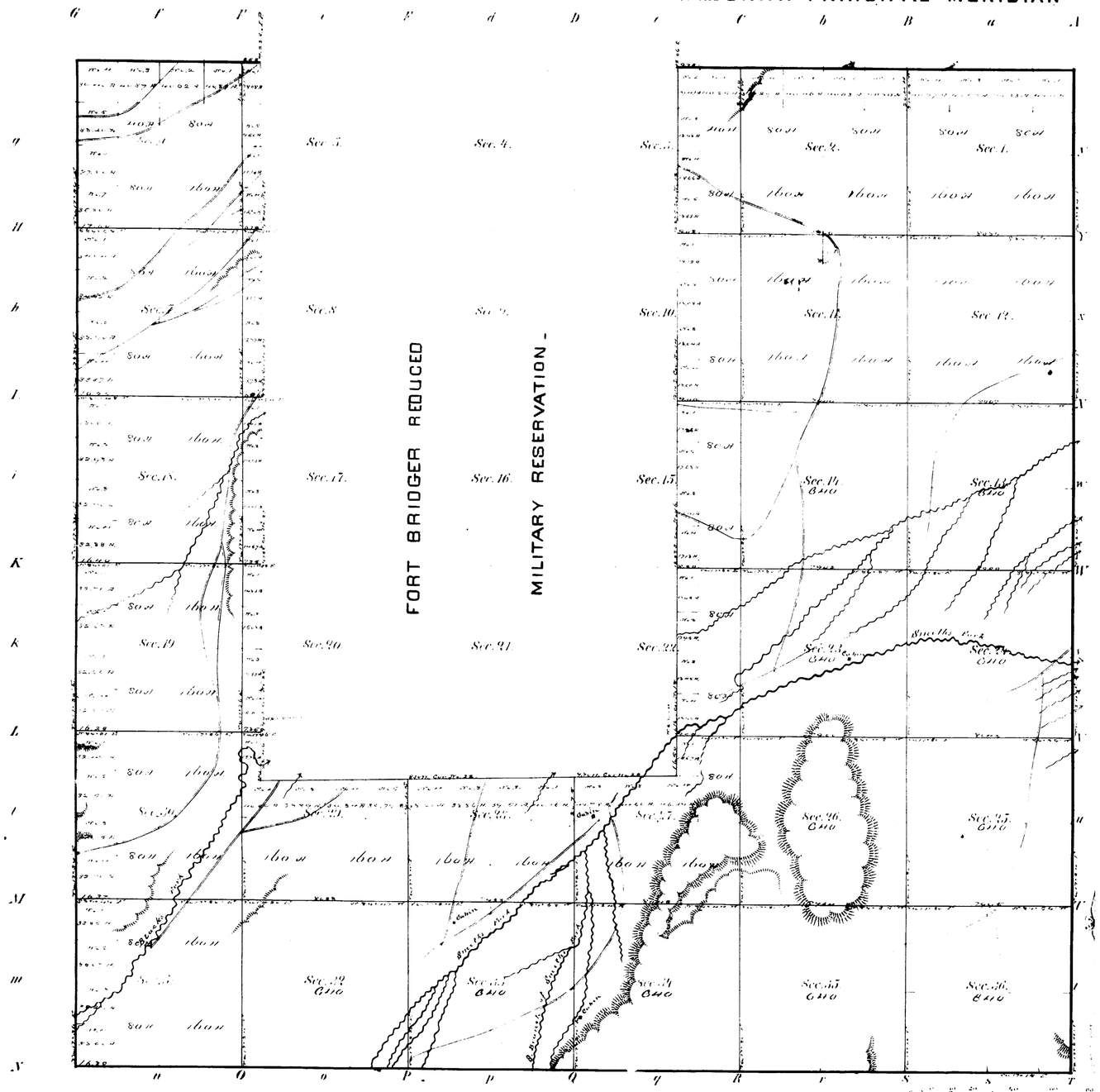

Surveys Designated	By Whom Surveyed	Date of Contract	Amount of Contract	Date of Contract
Township lines	Rogers and Lampton	May 18th 1874		June 1874
Subdivisions	Rogers and Lampton	" " "	41 " 06 " 9	July 11th 15th 1874
Connections	Rogers and Lampton	" " "	1 " 60 " 78	" " " "

The above Map of Township No. 15 - North of Range No. 115 West of the Sixth Principal Meridian in Wyoming, Territory is strictly conformable to the field notes of the survey thereof on file in this Office which have been examined and approved.

Silas Reed
Chief Dep.

Cheyenne Wyoming
August 9th 1874

A. Cast & Co. St. Louis Mo.

290

15-115

90

326

REDUCED FORT BRIDGER MILITARY RESERVATION.

Scale 2 inches = 1 mile. Mag. Var. East.

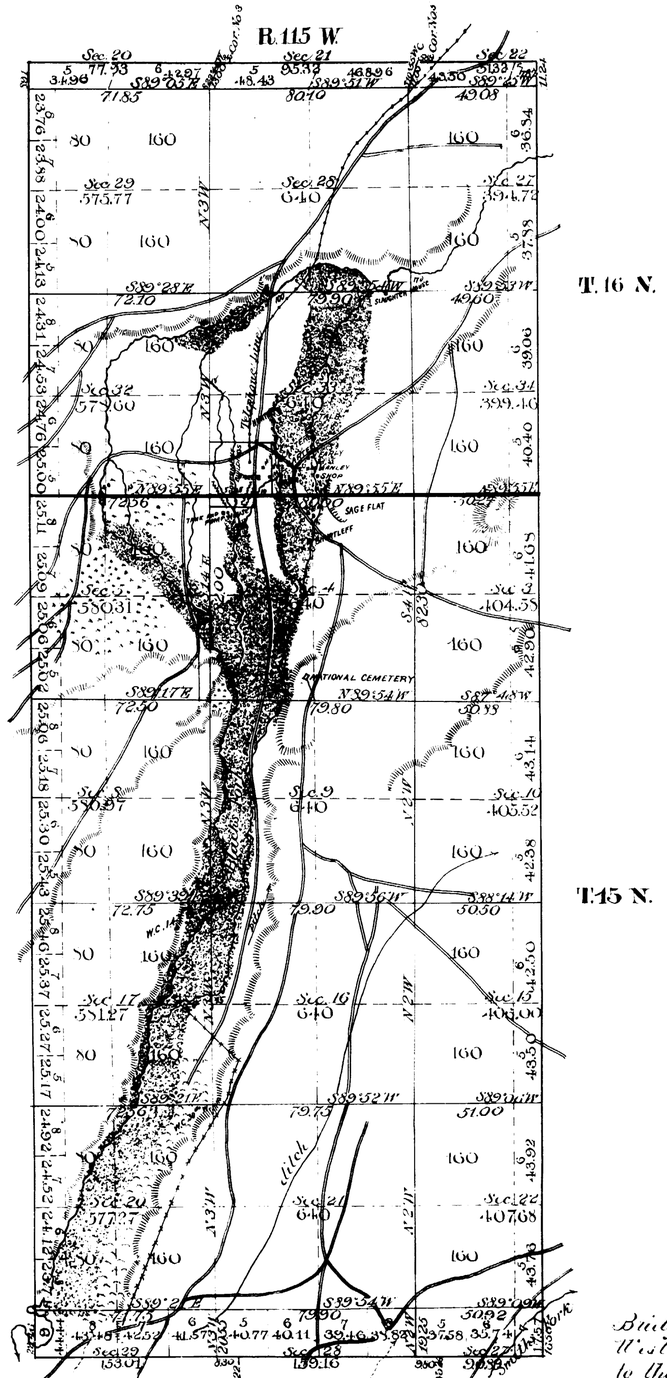

Total number of Acres = 10,941.36

Surveys designated	By whom Surveyed	Date of Contract	Amount of Surveys M	Ch	Lks	Date of Survey	Magnetic Declination
~~Exterior Lines~~	W. M. Gilcrest	June 30 1891	30	02	99	Oct 9 20, 1891	17 45 East
Subdivisions	" " "	" " "	2	42	83	" " " "	" " "

I hereby certify that the above diagram of the Reduced Fort Bridger Military Reservation, in Townships 15 and 16 North, Range 115 West of the 6th Principal Meridian, Wyoming to be strictly conformable to the field notes of the survey thereof on file in this Office which have been examined and approved.

Surveyor General's Office.
Cheyenne Wyo. Feb. 17, 1892

Wm A. Richards
Surveyor General

289C

16-115

7

21-a

328

(4-675a)

Supplemental Plat of Township No. 15 North Range No. 115 West of the Sixth Principal Meridian, Wyoming.

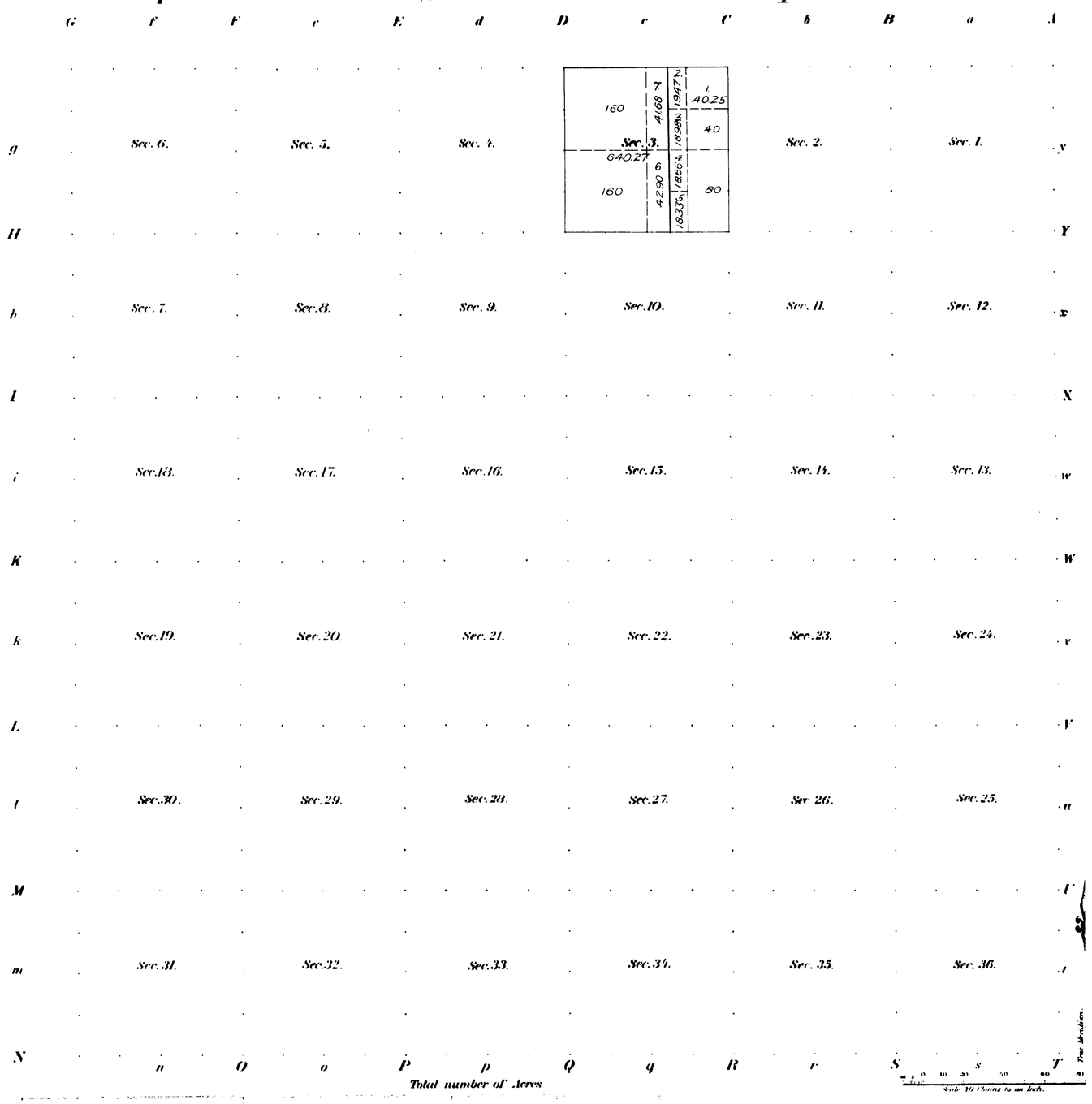

Meanders of

Posts	Courses	Ch.s Lk.s	Posts	Courses	Ch.s Lk.s	Posts	Courses	Ch.s Lk.s

Office of U.S. Surveyor General.
Cheyenne, Wyoming April 22, 1909.

This Supplemental Plat exhibits the correct lot numbers and areas of Sec. 3 T. 15 N. R. 115 W. and is in strict conformity with the field notes of the survey thereof.

See the Hon. Commissioners letter E. April 13, 1909

U.S. Surveyor General for Wyoming.

Total number of Acres

Surveys Designated	By Whom Surveyed	Date of Contract	Amount of Surveys M. Ch.s Lk.s	When Surveyed
Township lines				
Subdivisions				

The above Map of Township No. of Range No. Meridian, is strictly conformable to the field notes of the survey thereof on file in this Office, which have been examined and approved.

Surveyor Generals Office.

Sur. Gen.

THE NORRIS PETERS CO. LITHO. WASHINGTON, D.C.

290 A

15-115

Cors. remonumented by State Highway Department 6303

ORIGINAL

TOWNSHIPS Nos 15 & 16 NORTH, RANGES Nos 114, 115, 116 & 117 WEST OF THE SIXTH PRINCIPAL MERIDIAN, WYOMING

DEPENDENT RESURVEY OF EXTERIOR LINES



Resurvey authorized by Commissioner's letter "E" dated June 17, 1937.

Scale: 1 inch = 100 chains.

LINES DESIGNATED	BY WHOM SURVEYED	GROUP No	DATE OF SPECIAL INSTRUCTIONS	WHEN SURVEYED BEGUN	WHEN SURVEYED COMPLETED
Exterior	Ross W. Moor	184	May 15, 1940	May 30, 1940	August 8, 1940

UNITED STATES DEPARTMENT OF THE INTERIOR

GENERAL LAND OFFICE

Denver, Colorado, Aug. 10, 1943.
This plat of Townships Nos. 15 & 16 North, Ranges 114, 115, 116 & 117 West of the Sixth Principal Meridian, Wyoming, is strictly conformable to the field notes of the resurvey thereof which have been examined and approved.

Russell W. Allen
Acting Assistant Supervisor of Surveys.

Washington, D.C., Aug. 23, 1943
The resurvey represented by this plat having been correctly executed in accordance with the requirements of law and the regulations of this office, is hereby accepted.

Thos. A. Howell
ACTING ASSISTANT COMMISSIONER

RCM

3033

Travis L. Evanston L.C.
May 9 1944

(7)

T. Lewis

5

295

EXTERIOR LINES.

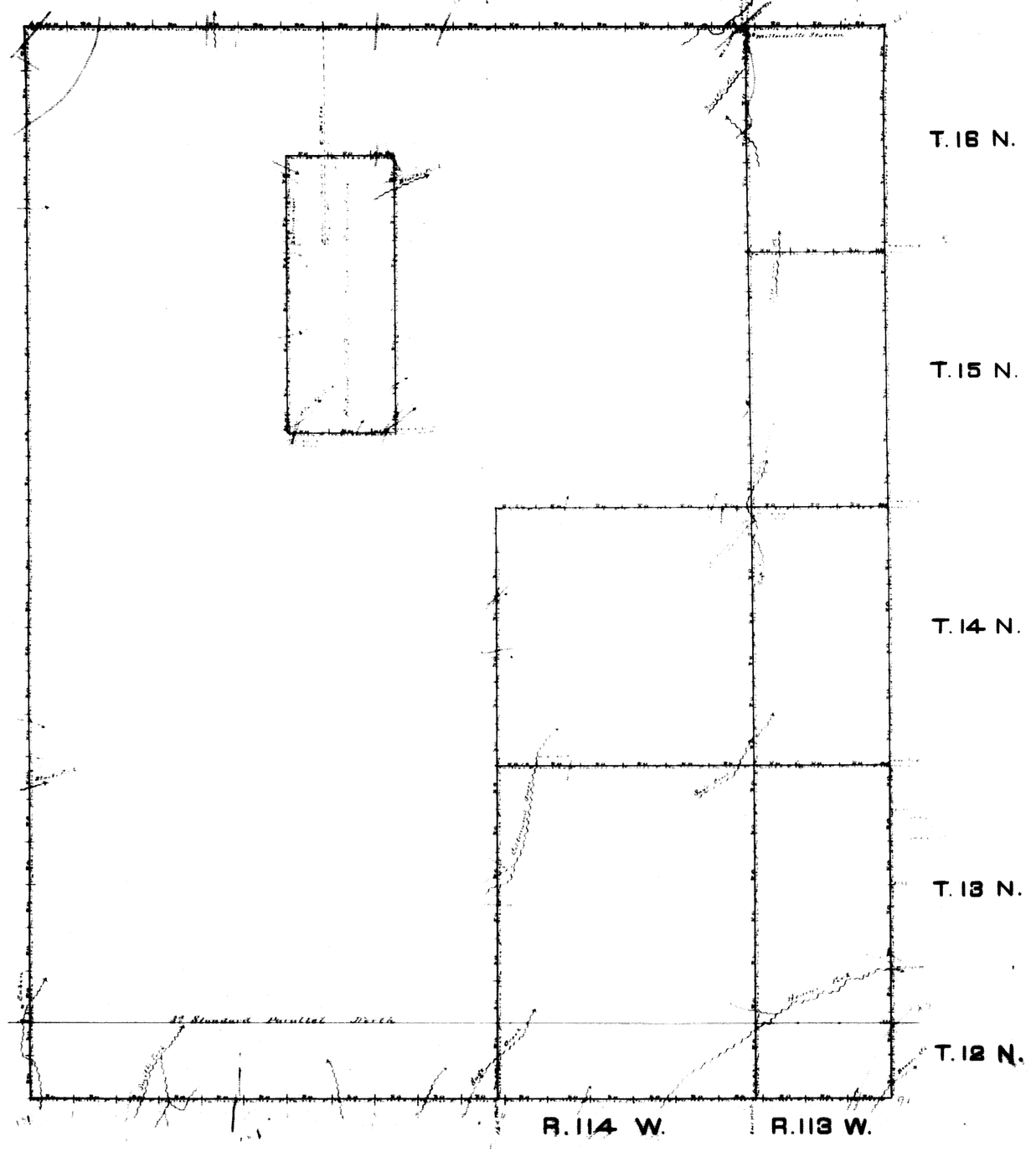

Surveys Designated	By Whom Surveyed	Date of Contract	Amt. of Surveys	When Surveyed
Bound'ys of Mil. Res.	Henry A. Hay	May 2d 1874	107 .. 55 .. 87	May 20th - June 26 74
Exterior Tp. Lines	" " "	" " "	5 .. 03 .. 61	
Connections	" " "	" " "	60 .. 44 .. 64	May 20th - June 1874
			86 .. 89	" " " "

I hereby certify that the above Diagram, as the Exterior Boundaries of the Original and Reduced Fort Bridger Military Reservation, and the Exterior lines of fractional Townships 12, 13, 14 and 16 North, Range 113 West, fractional Tps. 2 North, Range 114 West and Townships 13 and 14 North, Range 114 West, all west of the 6th Principal Meridian, in the Territory of Wyoming, and within and bounding the Abstract of Fort Bridger Reservation, is strictly conformable to the field notes of the survey. Thereof on file in this office which have been examined and approved.

Surveyor General's Office
Cheyenne Wyo. August 1st 1874.

Silas Reed
Surv. Genl.

(7) Indexed

13

309

EXTERIOR LINES.

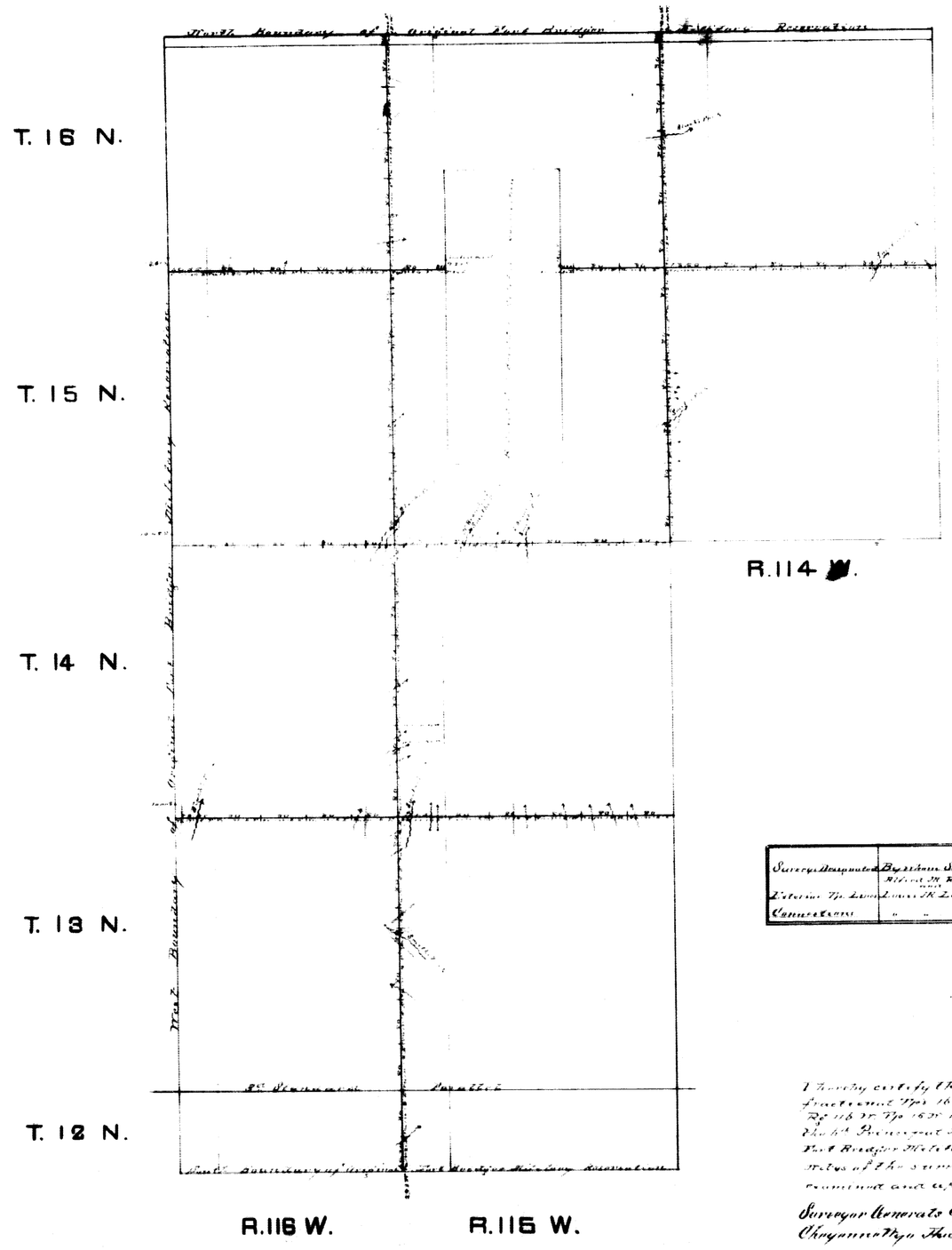

Surveys Designated	By whom Surveyed	Date of Contract	Amt. of Surveys	When Surveyed
Exterior Tp. Lines	Alfred M. Rogers and Louis M. Lampton	May 13th 1874	2 - 06 - 04	June 4th July 16th 1874
Connections	" " "	" " "	62 - 30	" " " " "

I hereby certify that the above Diagram of the Exterior Lines of fractional Tps 16 N. Rg 114 W. 12 16 and 16 N. Rg 116 W. 12 13 14 15 and 16 N. Rg 116 W. Tp 16 N. Rg 114 W. and Tps 13 and 14 N. Rg 116 West attached to the 6th Principal Meridian in Wyoming Territory and within the Wyoming Fort Bridger Military Reservation is strictly conformable with the field notes of the survey thereof on file in this office which have been examined and approved

Surveyor Generals Office
Cheyenne Wyo Feb 8th 1874

Silas Reed
Surr. Genl.