(8)

2

311

# TOWNSHIP No. 15 NORTH, RANGE No. 116 WEST OF THE SIXTH PRINCIPAL MERIDIAN

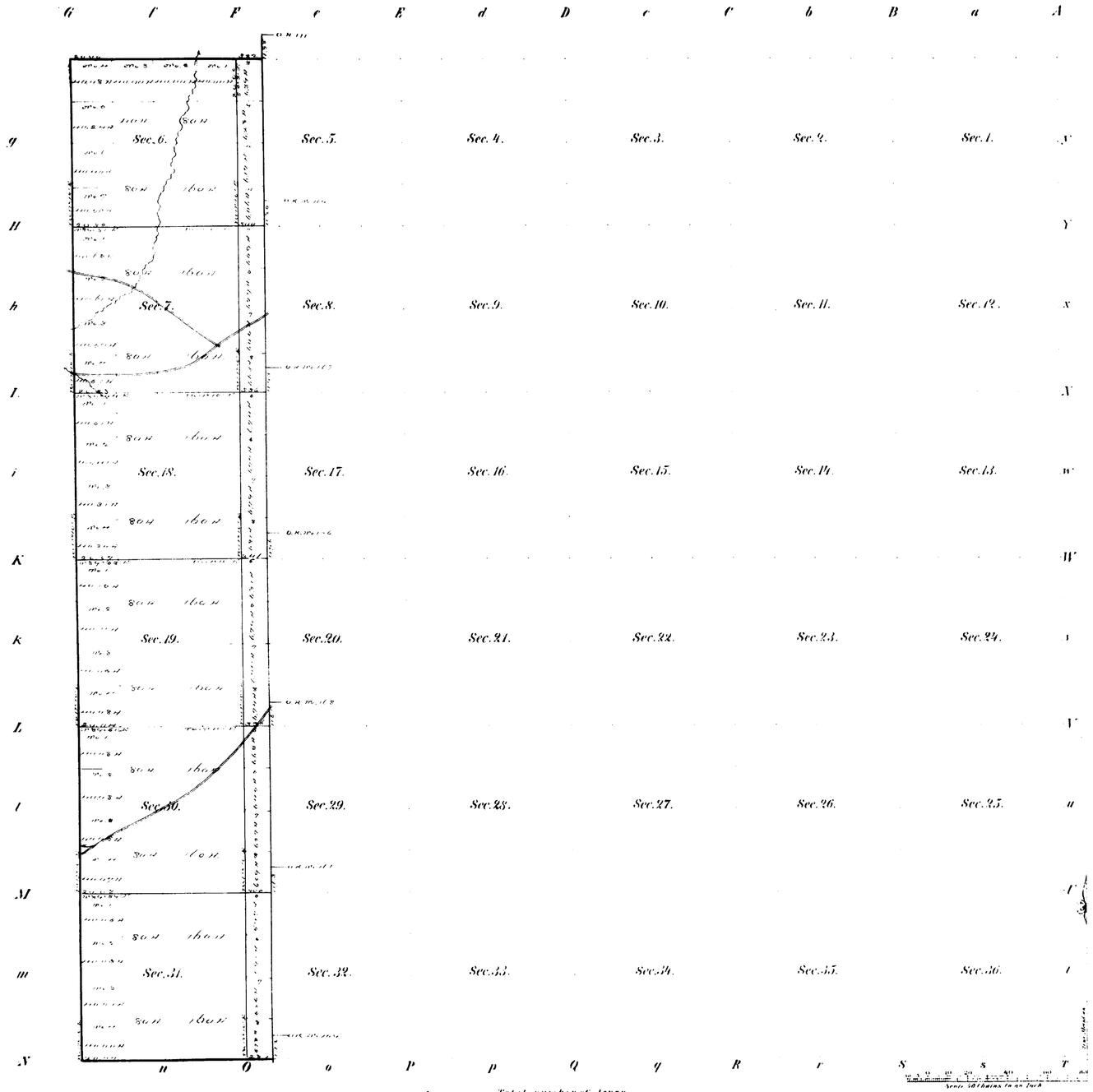


| Meanders of | | | | | | | | |
|---|---|---|---|---|---|---|---|---|
| Posts | Courses | Chs. Lks. | Posts | Courses | Chs. Lks. | Posts | Courses | Chs. Lks. |

3999.43 Total number of Acres

| Surveys Designated | By Whom Surveyed | Date of Contract | Amount of Surveys M. | Chs. | Lks. | When Surveyed |
|---|---|---|---|---|---|---|
| Township lines | Henry A. Hay | July 16th 1814 | | | | July 1814 |
| Subdivisions | Henry A. Hay | July 16th 1814 | 11 | 16 | 87 | July 17th 13th 1814 |
| Connections | Henry A. Hay | July 16th 1814 | | 53 | 93 | July 17th 13th 1814 |

The above Map of Township No. 15 North of Range No. 116 West of the Sixth Principal Meridian in Wyoming Territory is strictly conformable to the field notes of the survey thereof on file in this Office, which have been examined and approved

Surveyor General's Office,
Cheyenne Wyoming
November 17th 1874

Silas Reed
Sur. Genl.

A. Gast & Co. St. Louis Mo.

2837

15-116

310

# TOWNSHIP No. 15 NORTH, RANGE No. 116 WEST OF THE SIXTH PRINCIPAL MERIDIAN

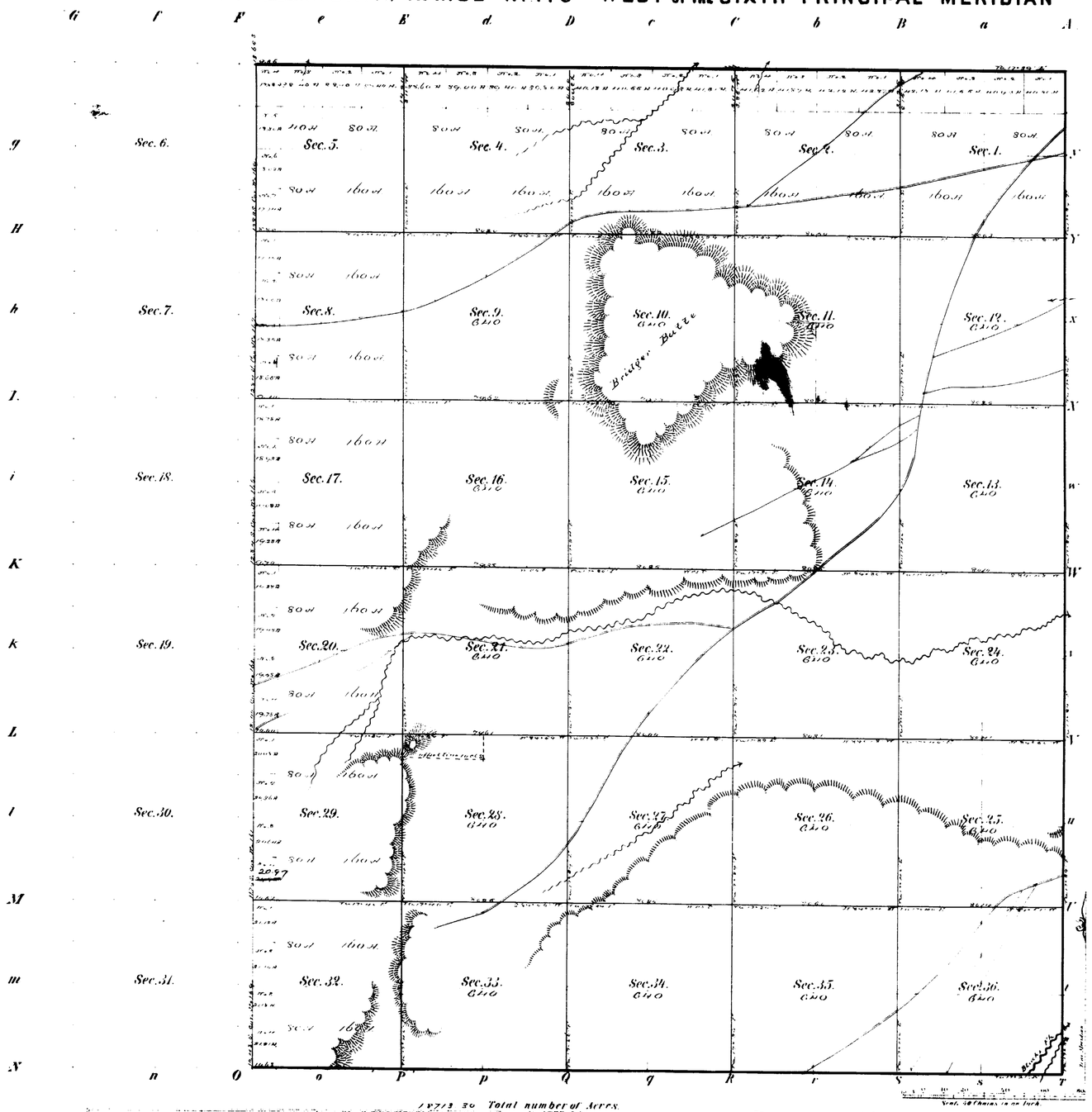


18713.30 Total number of Acres.

| Surveys Designated | By Whom Surveyed | Date of Contract | Amount of Surveys M. Chs. Lks. | When Surveyed |
|---|---|---|---|---|
| Township lines | Rogers and Lumpton | May 18th 1874 | | June 1874 |
| Subdivisions | Rogers and Lumpton | May 18th 1874 | 42 " 33 " 32 | June 27th-30th 1874 |
| Connections | Rogers and Lumpton | May 18th 1874 | 61 " 40 | " " " |

The above Map of Township No. 15 North of Range No. 116 West of the Sixth Principal Meridian in Wyoming Territory is strictly conformable to the field notes of the survey thereof on file in this Office, which have been examined and approved.

Surveyor General's Office,
Cheyenne Wyoming
August 31st 1874

Silas Reed
Sur. Genl.

A. Gast & Co., St. Louis, Mo.



15-116

Cors. remonumented by State Highway Department 6303

ORIGINAL

# TOWNSHIPS Nos 15 & 16 NORTH, RANGES Nos 114, 115, 116 & 117 WEST OF THE SIXTH PRINCIPAL MERIDIAN, WYOMING

## DEPENDENT RESURVEY OF EXTERIOR LINES




Resurvey authorized by Commissioner's letter "E" dated June 17, 1937.

Scale: 1 inch = 100 chains.

| LINES DESIGNATED | BY WHOM SURVEYED | GROUP Nº | DATE OF SPECIAL INSTRUCTIONS | WHEN SURVEYED BEGUN | WHEN SURVEYED COMPLETED |
|---|---|---|---|---|---|
| Exterior | Ross W. Moor | 184 | May 15, 1940 | May 30, 1940 | August 8, 1940 |

UNITED STATES DEPARTMENT OF THE INTERIOR

GENERAL LAND OFFICE

Denver, Colorado, Aug. 10, 1943.
This plat of Townships Nos. 15 & 16 North, Ranges 114, 115, 116 & 117 West of the Sixth Principal Meridian, Wyoming, is strictly conformable to the field notes of the resurvey thereof which have been examined and approved.

Russell H. Allen
Acting Assistant Supervisor of Surveys.

Washington, D.C., Aug. 23, 1943
The resurvey represented by this plat having been correctly executed in accordance with the requirements of law and the regulations of this office, is hereby accepted.

Thos. A. Howell
ACTING ASSISTANT COMMISSIONER

RCM

3033

Trans. to Evanston L.O. May 9, 1944

(7) Indexed

13

309

# EXTERIOR LINES.




| Surveys Designated | By whom Surveyed | Date of Contract | Amt. of Surveys | When Surveyed |
|---|---|---|---|---|
| Exterior Tp. Lines | Alfred M. Rogers and Louis M. Lamptons | May 13th 1874 | 42 . 05 . 04 | June 4th July 16th 1874 |
| Connections | " " " | " " " | 62 . 50 | " " " " " |

I hereby certify that the above Diagram of the Exterior lines of fractional Tps 16 N. Rg 114 W. 12 16 and 16 S. Rg 116 W. 12 13 14 16 and 16 N. Rg 116 W. Tp. 16 N. Rg 114 W. and Tps 13 and 14 N. Rg 115 West all not of the 6th Principal Meridian in Wyoming Territory and within the Western Fort Bridger Military Reservation is strictly conformable with the field notes of the survey thereof on file in this office, which have been examined and approved

Surveyor Generals Office
Cheyenne Wyo Nov 31st 1874

Silas Reed
Surv. Genl.

(8)
Indexed

117

# EXTERIOR LINES

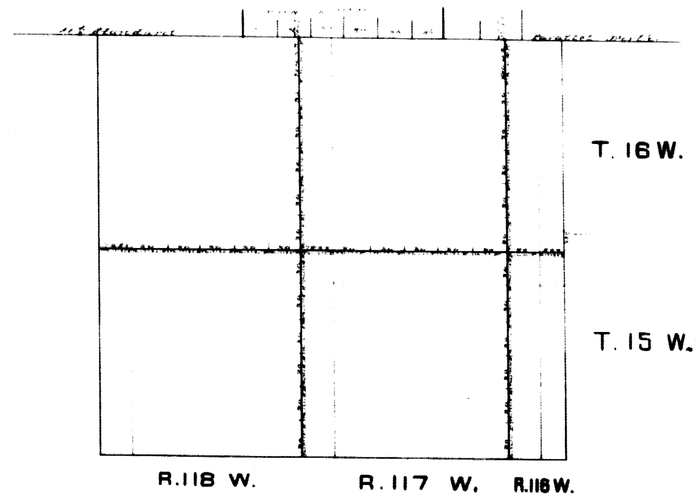


| Surveys Designated | By Whom Surveyed | Date of Contract | Date of Survey | When surveyed |
|---|---|---|---|---|
| Exterior Lines | Henry A. Hay | July 16th 1874 | 27 " 26 " 68 | July 16th 24th 1874 |
| Connections | Henry A. Hay | July 16th 1874 | 44 " 10 | " " " |

I hereby certify that the above Diagram of the Exterior Lines of Tps 15 and 16 North of Range 18 and 19 West of the 5th P. M. in Nyanzina Territory are strictly conformable to field notes of the survey thereof on file in this office which have been examined and approved.
Surveyor Generals Office
Cheyenne Nep. Mi. 17th 1874

Lilas Reed
Surv. Genl.