(9)

4

474

# TOWNSHIP No. 15 NORTH, RANGE No. 121 WEST OF THE SIXTH PRINCIPAL MERIDIAN

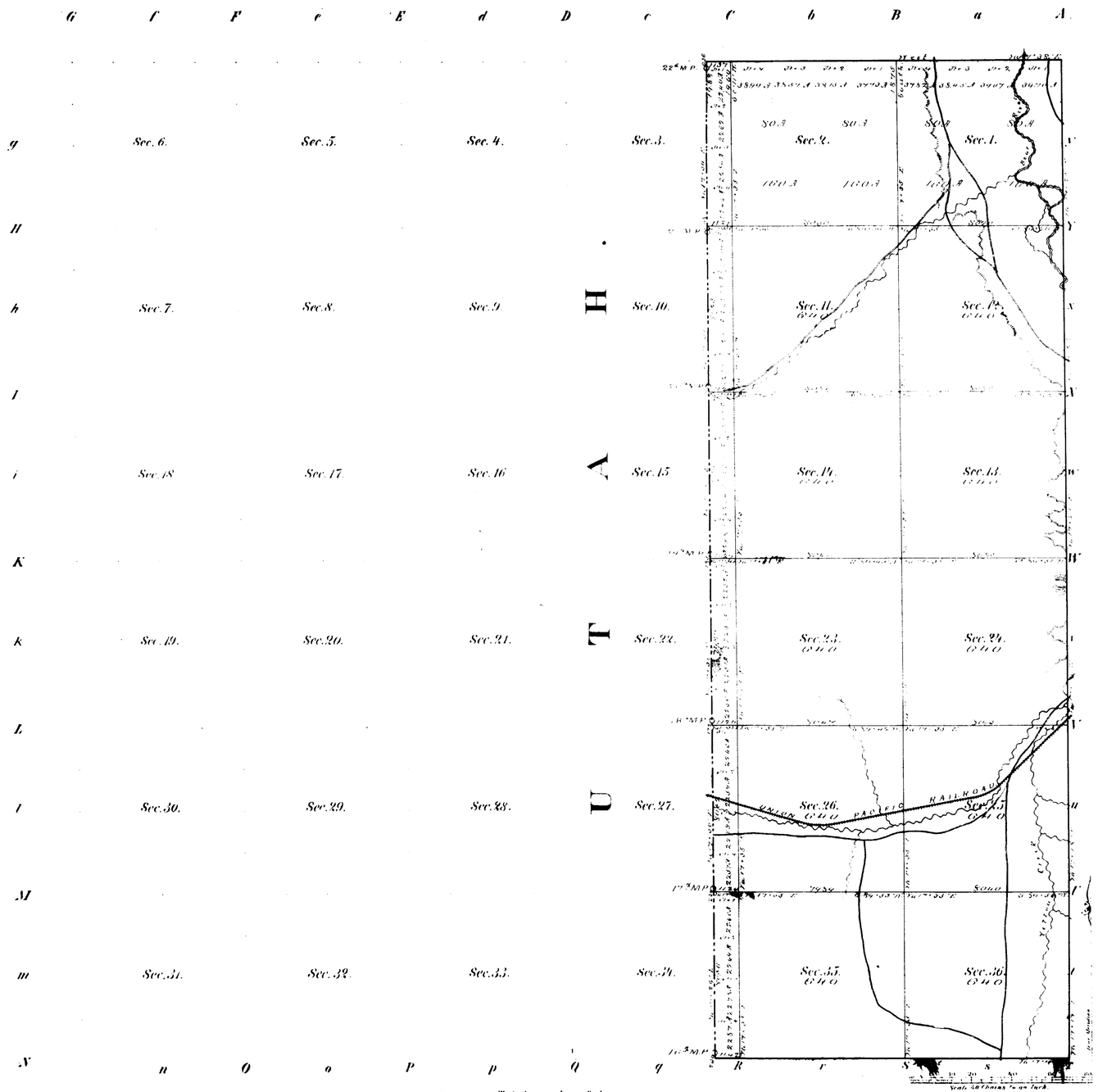


Meanders of

| Posts | Courses | Chs Lks | Posts | Courses | Chs Lks | Posts | Courses | Chs Lks |
|---|---|---|---|---|---|---|---|---|
| | | | | | | | | |

8230.44 Total number of Acres.

| Surveys Designated | By Whom Surveyed | Date of Contract | Amount of Surveys M | Chs | Lks | When Surveyed |
|---|---|---|---|---|---|---|
| N & S Township lines | Medary & Grant | July 7th 1875 | 4 | 22 | 79 | July 30 Aug 2 1875 |
| Subdivisions | Medary & Grant | July 7th 1875 | 22 | 37 | 7 | August 2 3 1875 |
| Connections | | | | 7 | 10 | |
| 15th Guide Merid. N. | Wm. O. Downey | July 10th 1871 | 6 | 00 | 00 | Sept 11 12 1871 |
| W. Bound. of Wyoming | H. F. Richards | May 20th 1873 | 6 | 3 | 26 | June 6 8 1874 |

The above Map of Township No. 15 North of Range No. 121 West of the Sixth Principal Meridian in Wyoming Territory is strictly conformable to the field notes of the survey thereof on file in this Office, which have been examined and approved

Surveyor General's Office. Edw. C. David Sur. Genl.

Cheyenne Wyoming
January 6th 1876.

A. Gast & Co. St. Louis Mo.

412

15-121

(8) Indexed





# EXTERIOR LINES.

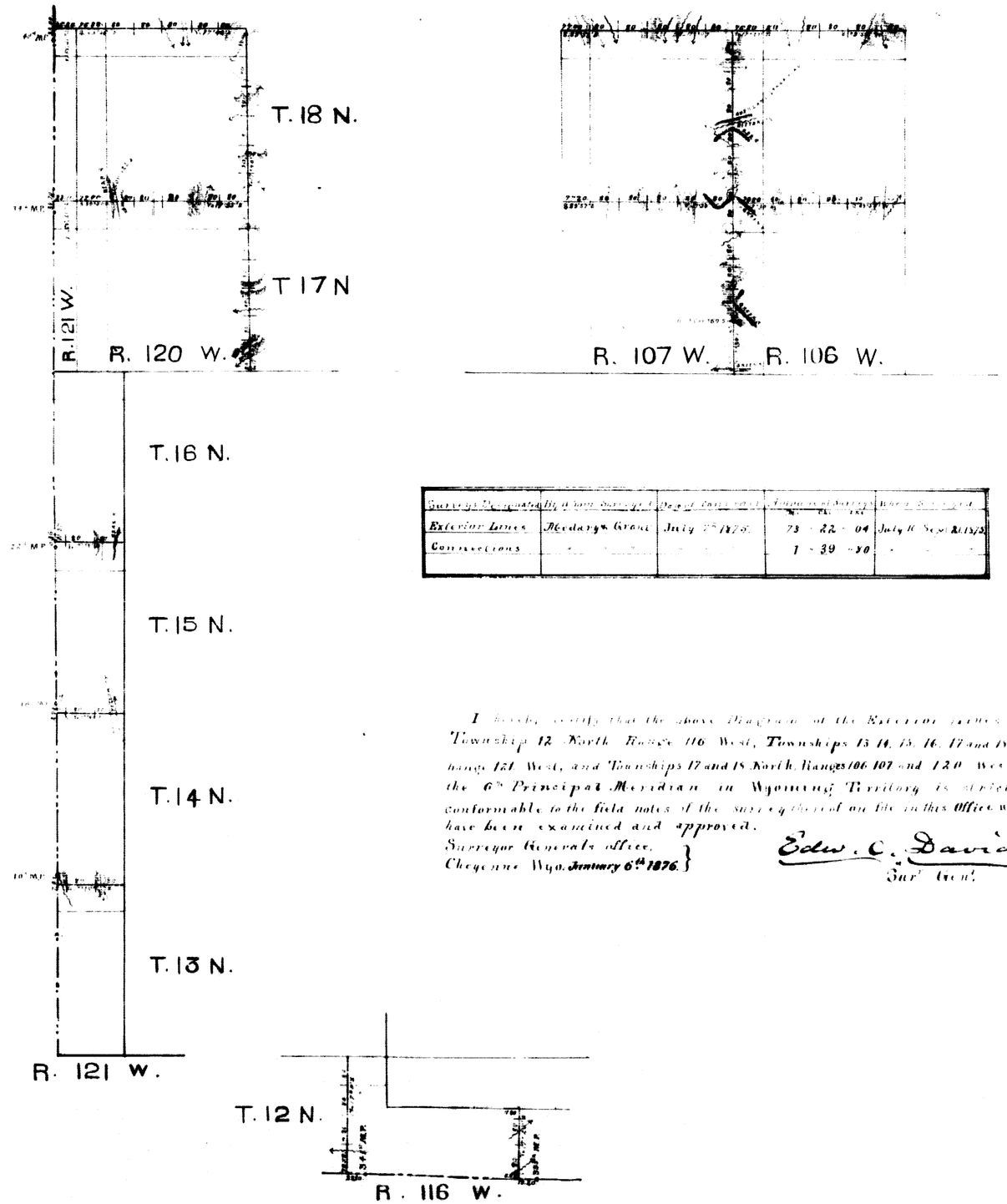


| Surveys Designated | By Whom Surveyed | Date of Contract | Amount of Surveys | When Surveyed |
|---|---|---|---|---|
| Exterior Lines | Medary & Grant | July 7th 1875. | 73 - 22 - 04 | July 11 Sept 21.1875 |
| Connections | " " | " " | 1 - 39 - 80 | " " |

I hereby certify that the above Diagram of the Exterior lines of Township 12 North Range 116 West, Townships 13 14, 15, 16, 17 and 18 North Range 121 West, and Townships 17 and 18 North, Ranges 106 107 and 120 West of the 6th Principal Meridian in Wyoming Territory is strictly conformable to the field notes of the surveys thereof on file in this Office which have been examined and approved.

Surveyor Generals office,
Cheyenne Wyo. January 6th 1876.

Edw. C. David
Sur. Genl.

Indexed

10

## 15TH GUIDE WEST.

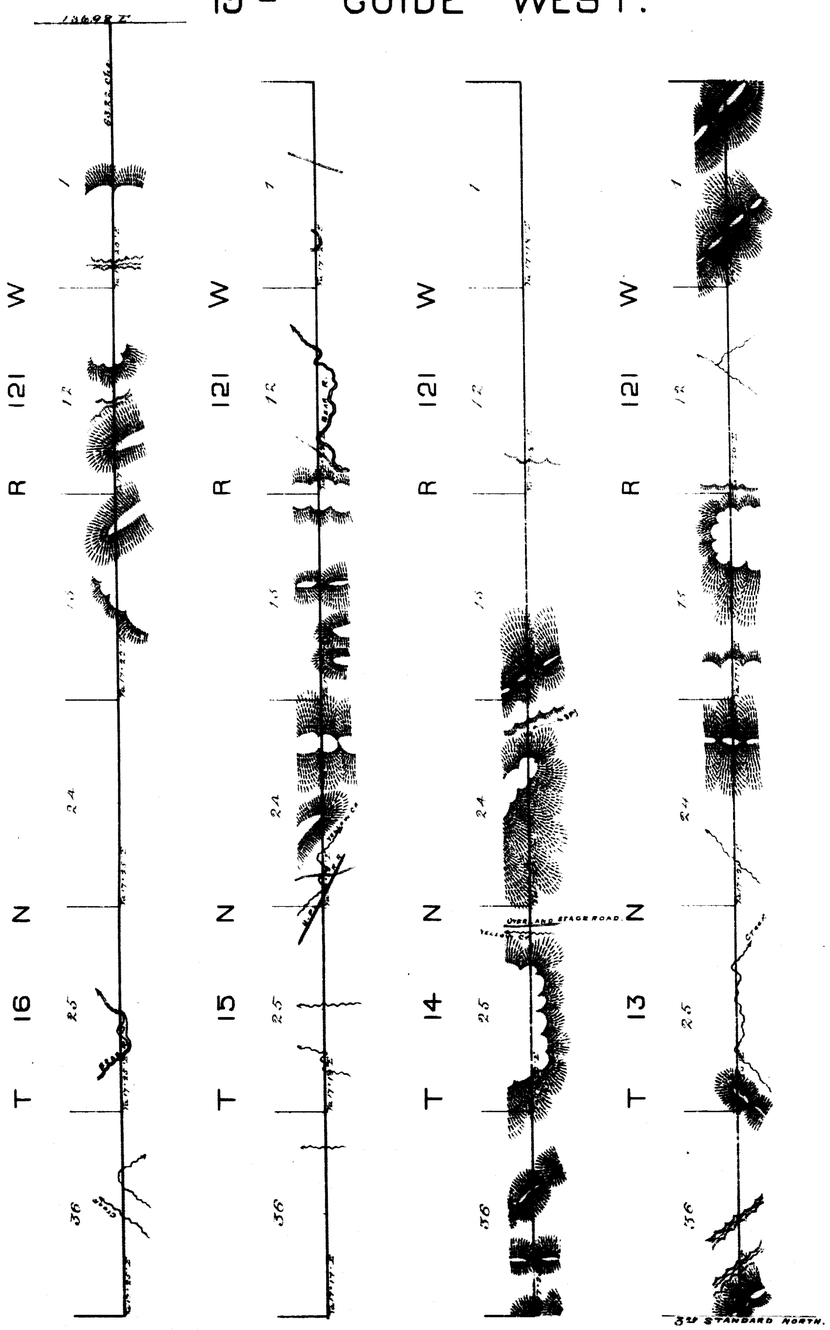


## 14TH GUIDE WEST.

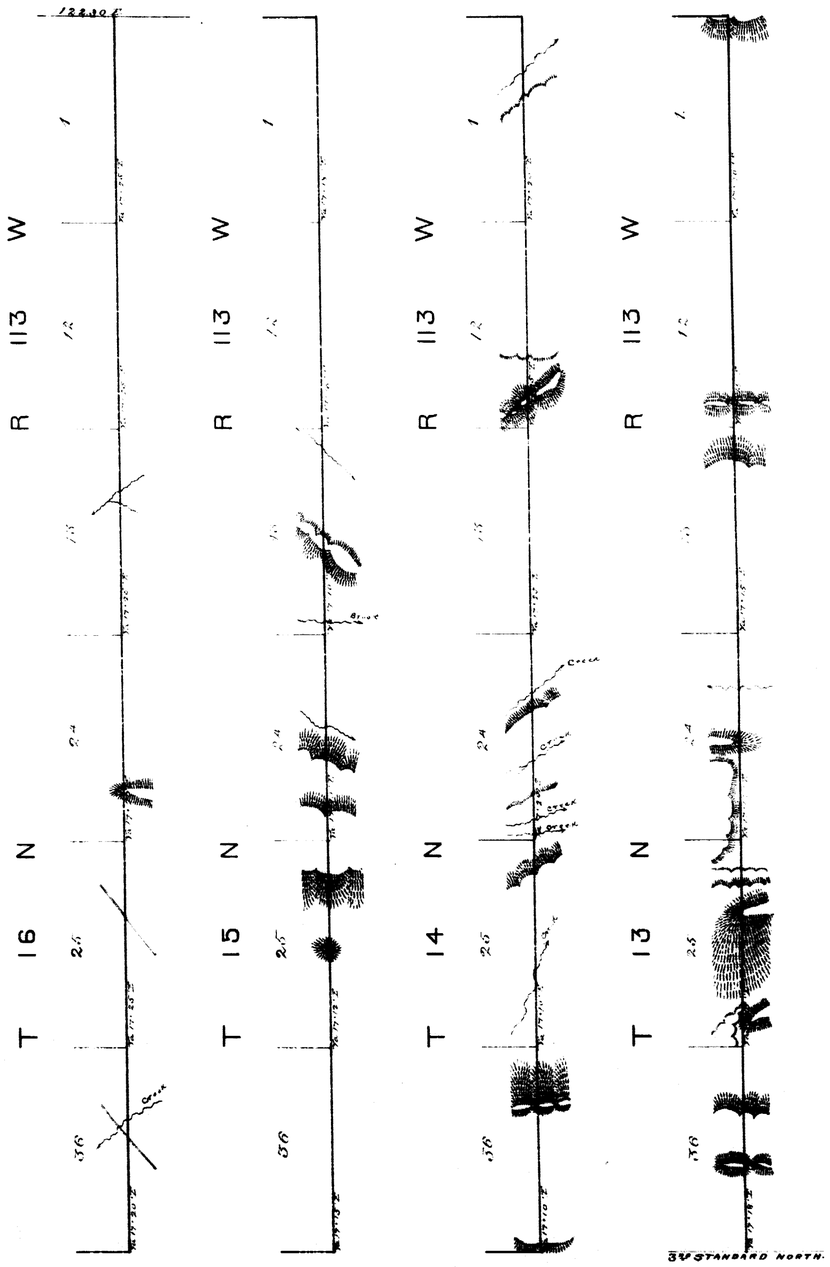


| Surveys Designated | By Whom Surveyed | Date of Contract | Amt. of Surveys | When Surveyed |
|---|---|---|---|---|
| 14th Guide Merid. West | W.O. Downey | July 10th 1871 | 24 Miles | Aug. 7-23 1871 |
| 15th Guide Merid. West | W.O. Downey | July 10th 1871 | 24 - 23 - 22 | Sep. 9-13 1871. |

I hereby certify that the above Diagram of 14th and 15th Guide Meridians West of 6th Principal Meridian, in Wyoming Territory is strictly conformable to the field notes of the survey thereof, on file in this Office, which have been examined and approved.

Surveyor General's Office,
Cheyenne Wyo. Dec. 27th 1871.

Silas Reed
Surv. Genl.