Acces. 6415

ORIGINAL

TOWNSHIP No. 16 NORTH, RANGE No. 113 WEST OF THE SIXTH PRINCIPAL MERIDIAN, WYOMING.

DEPENDENT RESURVEY

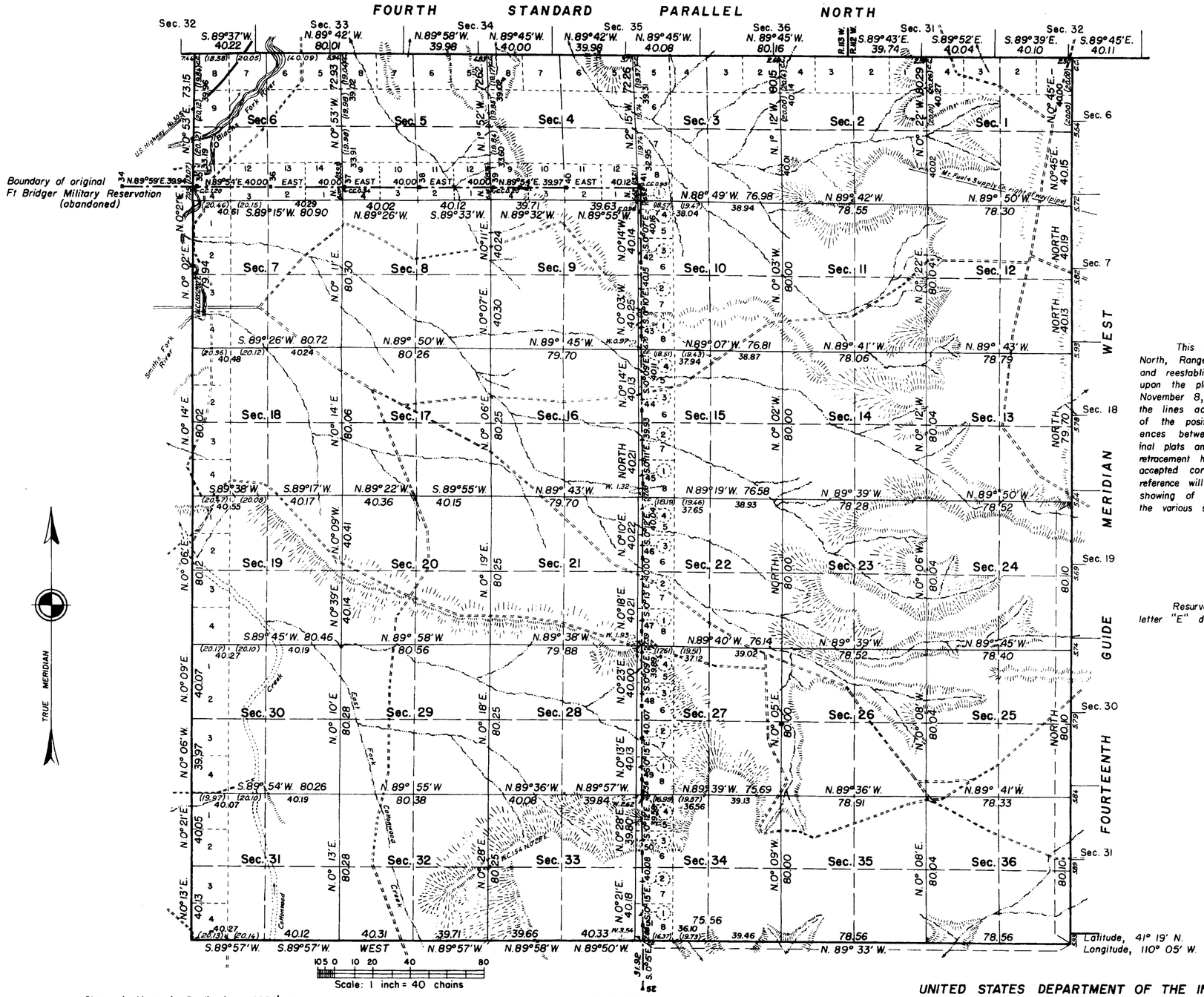

MEMORANDUM

This plat of the resurvey of Township No. 16 North, Range No. 113 West, delineates a retracement and reestablishment of the original survey as shown upon the plats approved August 20, 1874 and November 8, 1882, in the true original position of the lines according to the best available evidence of the position of the original corners; all differences between the measurements shown by the original plats and field notes and those derived in the retracement have been distributed proportionally between accepted corners in accordance with surveying rules; reference will be made to the original plats for the showing of areas and more detailed descriptions of the various smaller subdivisions.

Resurvey authorized by General Land Office letter "E" dated June 4, 1943.

Observed Magnetic Declination, 16°30' E.

Area Resurveyed, 22,785.89 Acres.

LINES DESIGNATED	BY WHOM SURVEYED	GROUP No.	DATE OF SPECIAL INSTRUCTIONS	WHEN SURVEYED BEGUN	WHEN SURVEYED COMPLETED
4th Stan. Par. N.	Ross W. Moor	184	May 15, 1940	August 9, 1940	October 12, 1940
"	Russell C. MacDonald	203	April 11, 1944	May 26, 1944	June 19, 1944
"	Mark D. King	13	July 18, 1912	August 9, 1943	August 9, 1943
W. Exterior	Ross W. Moor	184	May 15, 1940	May 30, 1940	August 8, 1940
S. & E. Exteriors	Mark D. King	203	August 8, 1944	August 21, 1944	September 16, 1944
Subdivision-Resn. Bdy.	King and MacDonald	"	"	"	"

MJL

UNITED STATES DEPARTMENT OF THE INTERIOR
GENERAL LAND OFFICE

Denver, Colorado, May 3, 1946.
This plat of Township No. 16 North, Range No. 113 West of the Sixth Principal Meridian, Wyoming, is strictly conformable to the field notes of the survey thereof which have been examined and approved.

Supervisor of Surveys.

Washington, D. C., JULY 15, 1946
The survey represented by this plat having been correctly executed in accordance with the requirements of law and the regulations of this office, is hereby accepted.

ACTING ASSISTANT COMMISSIONER

275-B

Recd at P.S. Office Cheyenne May 9, 1946

16-113

(7)

6

296

TOWNSHIP No. 16 NORTH RANGE No. 113 WEST OF 6th PRINCIPAL MERIDIAN

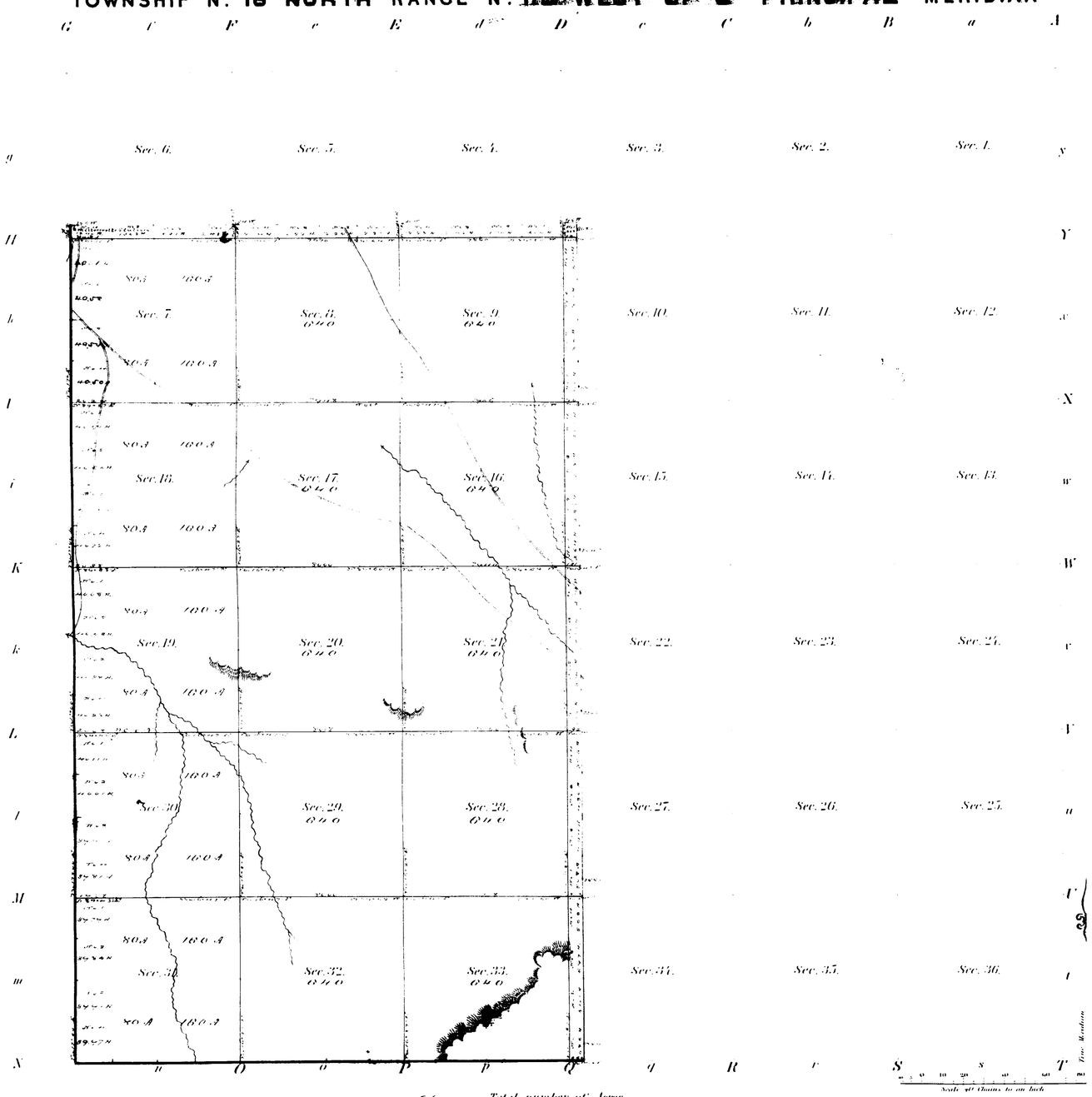

96 19.0 g Total number of Acres

Surveys Designated	By Whom Surveyed	Date of Contract	Amount of Surveys M. Ch.s Lk.s	When Surveyed
Township lines	Henry A. Hay	May 2d 1874		June 1874
Subdivisions	George R. Thomas	May 2d 1874	3 [illegible] 2 [illegible] 23	July 14th 1874
Corrections			36 81	

The above Map of Township No. 16 North of Range No. 113 West of 6th Principal Meridian in Wyoming Territory is strictly conformable to the field notes of the survey thereof on file in this Office, which have been examined and approved.

Surveyor General's Office
Cheyenne Wyo. Aug. 26th 1874

Sur. Genl.

275

16-113

297

TOWNSHIP No. 16 NORTH, RANGE No. 113 WEST of the 6th Principal MERIDIAN.

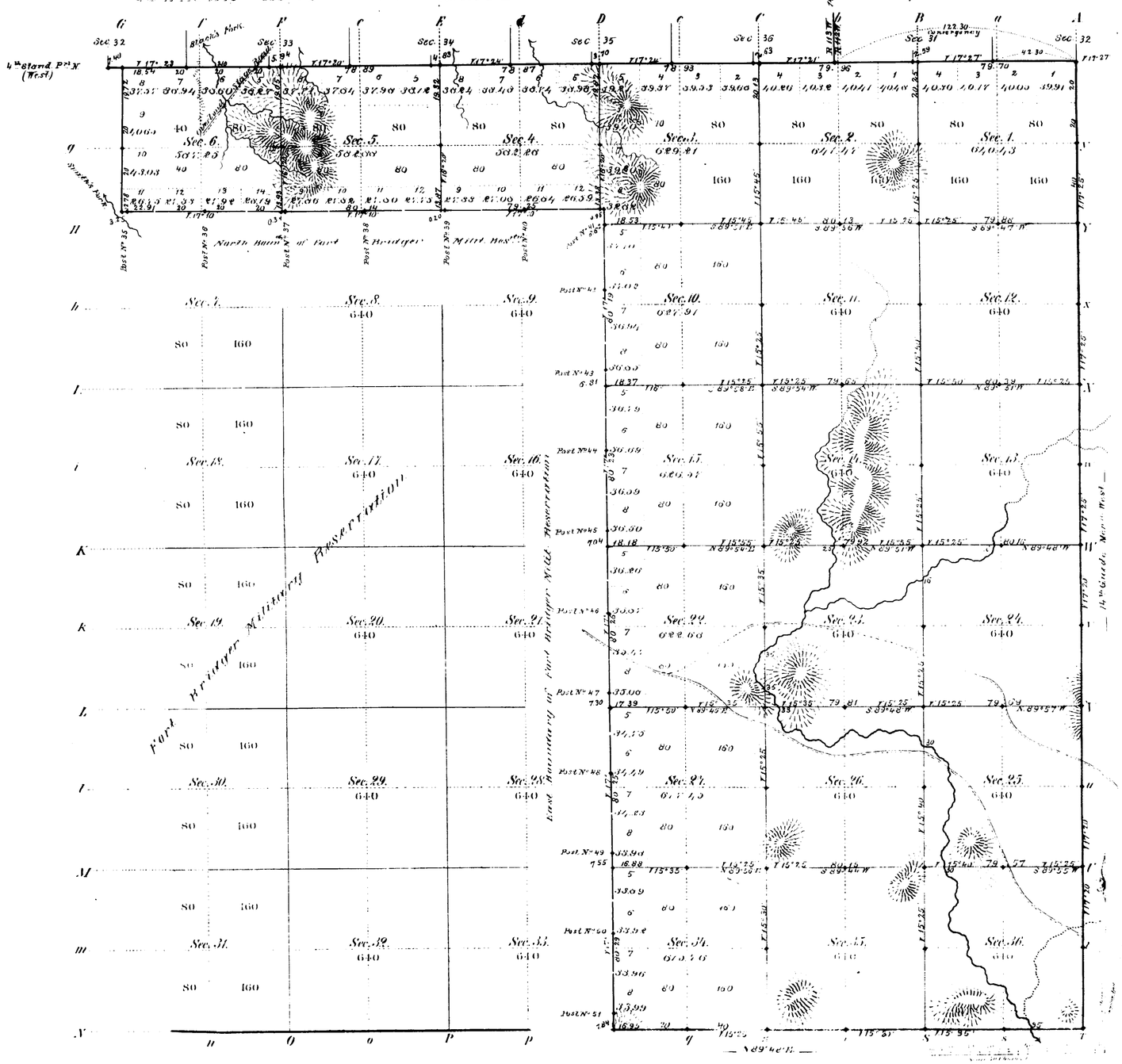

Total number of Acres 13,173.89

Surveys Designated	By Whom Surveyed	Date of Contract	Amount of Surveys M.	Ch.	Lk.	When Surveyed	Magnetic Declination
Part of S. Township line	Chas. Ed. Hill	May 21st 1881	2	76	95	July 11, 1881	15° 30' East
Subdivisions	" " "	" " "	29	67	27	Aug 31st Sept 2nd 1881	15° 25' " "
Connections	" " "	" " "		55	1	" " "	
14th Guide Mer. W. Part of W. Township line	Wm. O. Downey	July 10, 1871	6	0	0	August 17, 1871	
Part of W. Township line Part of N. & W. Bound. of Ft. Bridger Milit. Res.	Henry G. Hay	May 2, 1874		72	.50	June 4, 1874	
	" " "	" " "	8	3	24	May 21-23, 1874	
4th Stand. Pt. N	N. P. Cook	August 30, 1870	5	74	89	January 6, 1871	

The above Map of Township No. 16 North of Range No. 113 West of the Sixth Principal Meridian Wyoming Territory is strictly conformable to the field notes of the survey thereof on file in this Office, which have been examined and approved.

Surveyor General's Office,
Cheyenne Wyoming
November 8th 1882

Edw. C. David
Pur. Genl.

275 A

16-113

1439

RESURVEY

TOWNSHIP EXTERIORS

SCALE: 160 CHAINS TO 1 INCH

This Plat
of the Resurvey
of the
Fourteenth Guide Meridian West through Townships 12, 13, 14, 15 and 16 N., the Third Standard Parallel North through Ranges 111 and 112 W., the North Boundaries of Townships 13, 14, and 15 N. through Ranges 111 and 112 W., the East Boundaries of Townships 12 N through Ranges 112 & 114 W and of Townships 13, 14, 15 & 16 N through Range 112 W and the survey of the East Boundary of Township 12 N Range 115 W and
of the Retracement of the
South Boundary of Wyoming from Mile Post 3[illegible] to Mile Post 317 and from Mile Post 323 to Mile Post 335; the West Boundary of Township 12 N through Range 115 W and the South Boundary of the Old Abandoned Fort Bridger Military Reservation through Ranges 114 and 115 W of the Sixth Principal Meridian in Wyoming is strictly conformable to the field notes of the resurvey thereof by
Jaeckel and Voigt, USDS
under their
Contract No 336,
dated June 8, 190[illegible]
which have been examined approved and filed in this office
U S Surveyor Generals Office,
Cheyenne Wyoming,
December 14, 1911

Stephen P. Lyman
Surveyor General

Surveys Designated	Amount Mls	Chs	Lks	When Surveyed
RESURVEY Standard Lines	39	45	00	July 12-Oct 16, 1909
Township Line RETRACEMENT	2	21	53	Sept 24, 1909
S Bdy of Wyoming RESURVEY	22	51	01	June 28-Oct 5, 1909
Township Lines RESURVEY	64	52	22	July 12-Sept 23, 1909
S Bdy Old Fort Bridger Res	11	78	66	Oct 8-Oct 11, 1909
Connecting Lines RETRACEMENT	3	79	15	July 13-Oct 17, 1909
Township Line	2	21	39	Oct 9-Oct 9, 1909

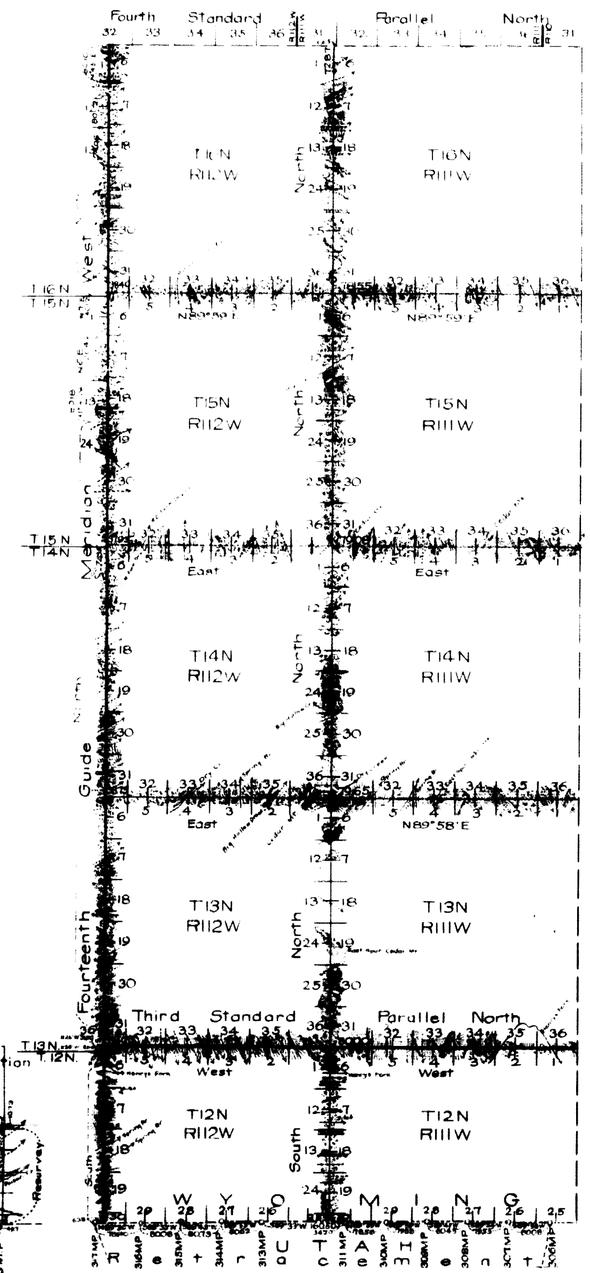

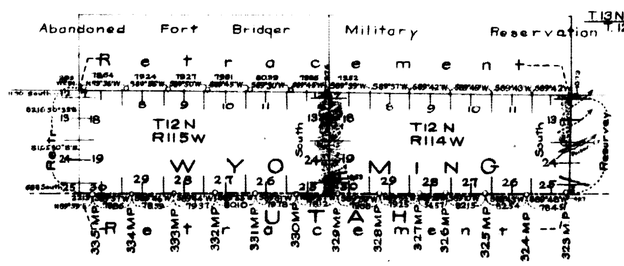

Resurvey accepted by the Honorable Commissioner in his letter of May 11, 1912.

79

15TH GUIDE WEST.

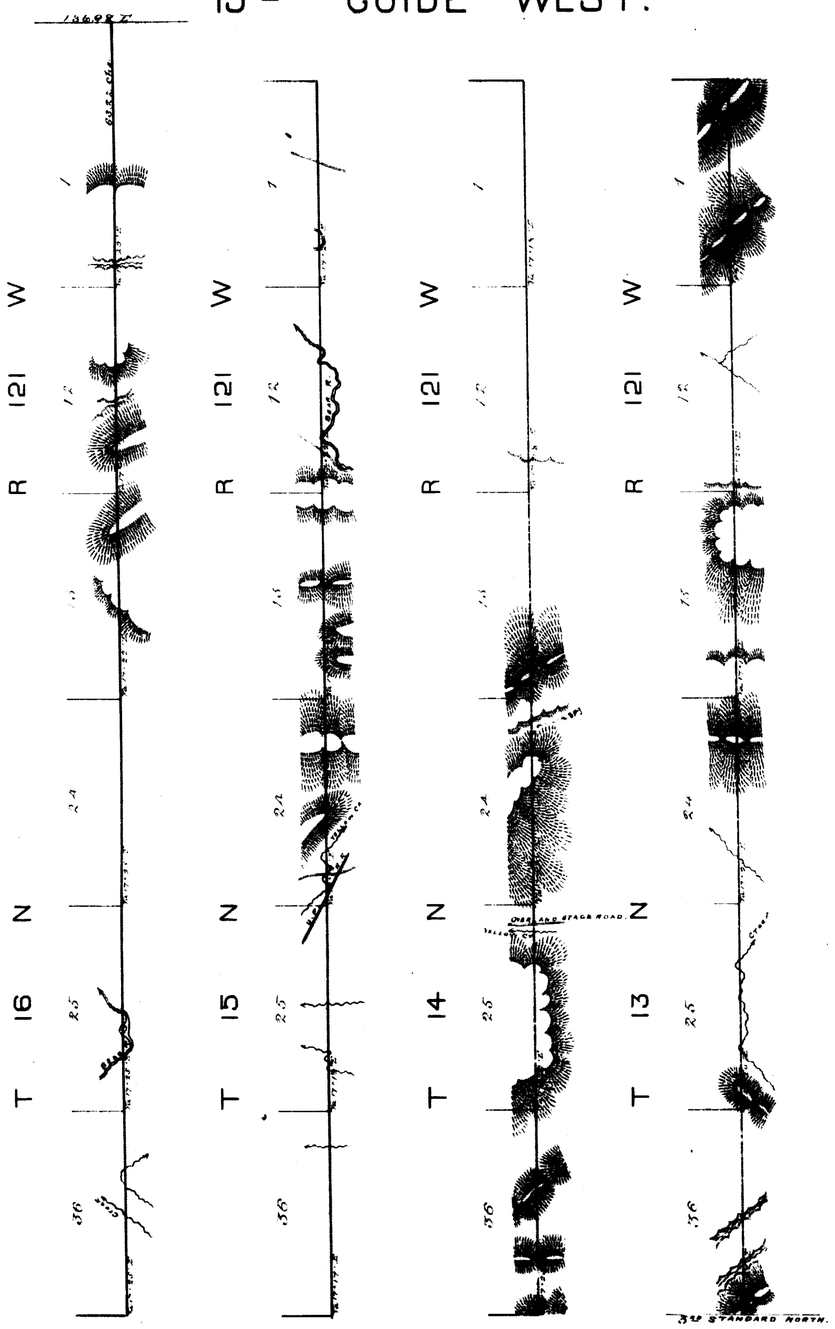

14TH GUIDE WEST.

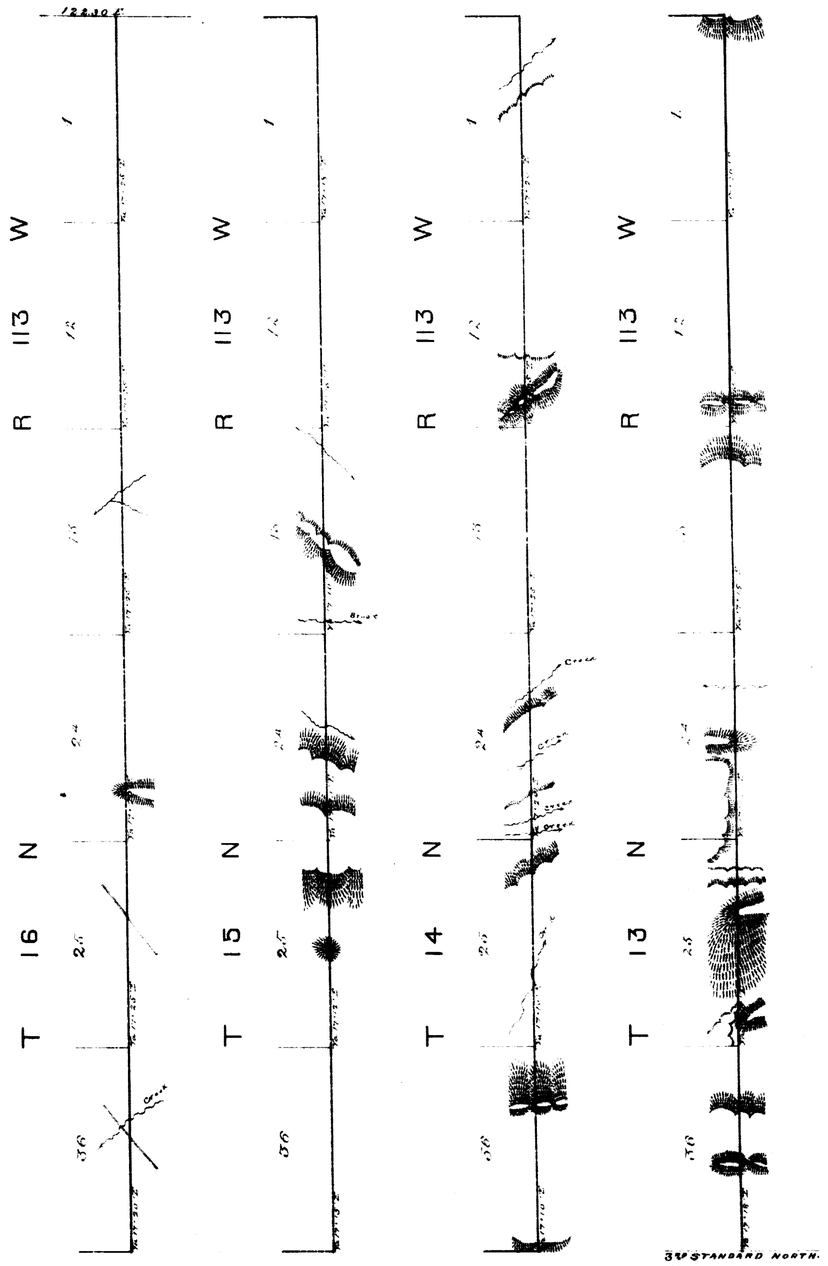

Surveys Designated	By Whom Surveyed	Date of Contract	Amt. of Survey	When Surveyed
14th Guide Merid. West	H.O. Downey	July 10th 1871	24 Miles	Aug. 17-23 1871
15th Guide Merid. West	H.O. Downey	July 10th 1871	24 - 23 - 22	Sep. 9-13 1871.

I hereby certify that the above Diagram of the 14th & 15th Guide Meridians West of the Principal Meridian, in Wyoming Territory is strictly conformable to the field notes of the survey thereof, on file in this Office, which have been examined and approved.

Surveyor General's Office,
Cheyenne Wyo. Dec. 27th 1871.

Silas Reed
Surv. Genl.

(15) Indexed accession no. 1322

EXTERIOR LINES.

Scale 3 miles to 1 inch. Magnetic Var. E.

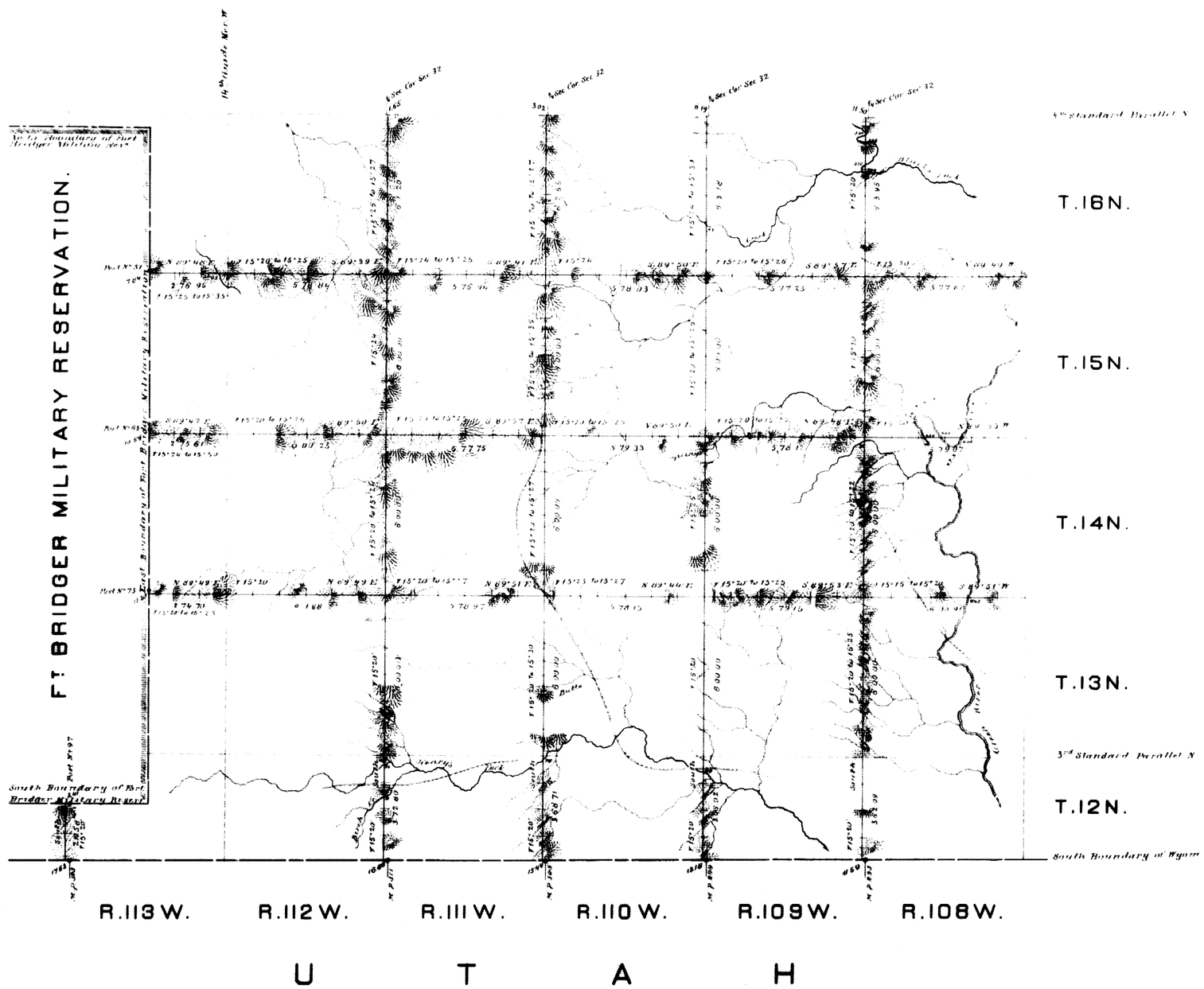

Surveys Designated	By whom surveyed	Date of contract	Amount of Surveys			When surveyed
			mls.	chs.	lks.	
Exterior lines	Child and Mill	May 21, 1881	212	20	80	July 2nd to Nov. 30, 1881
Connections	" " "	" " "	1	51	10	" " "

I hereby certify that the above diagram of the Exterior lines of Townships 12 to 16 North, inclusive, Ranges 108 to 113 inclusive, West of the 6th Principal Meridian, Wyoming Territory, is strictly conformable to the field notes of the survey thereof on file in this Office, which have been examined and approved.

Surveyor General's Office,
Cheyenne, Wyo. Oct. 23rd 1882.

Edw. C. David
Surveyor General.

(7)

Index

5

295

EXTERIOR LINES.

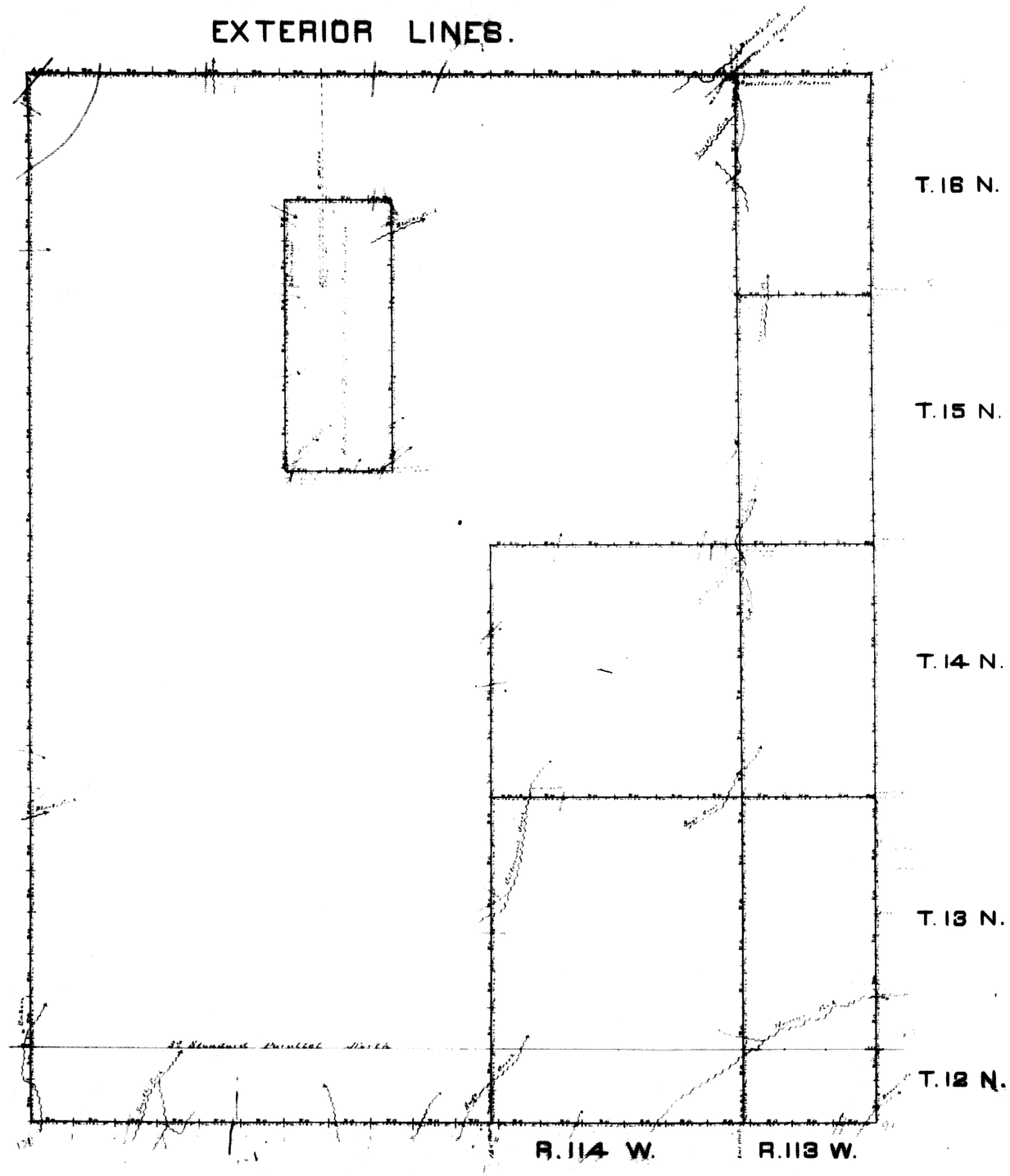

Surveys Designated	By Whom Surveyed	Date of Contract	Amt. of Surveys	When Surveyed
Bound'ys of Mil'y Res.	Henry A. Hay	May 2d 1874	107 " 55 " 87	May 20th - June 25 74
Exterior Tp. Lines	" " "	" " "	60 " 00 " 60	May 20th - June 1874
Connections	" " "	" " "	36 " 89	" " " "

I hereby certify that the above Diagram of the Exterior Boundaries of the Original And Reduced Fort Bridger Military Reservation, and the Exterior lines of fractional Townships 12, 13, 14, 15 and 16 North, Range 113 West fractional Tps. 12 North, Range 114 West, and Townships 13 and 14 North, Range 114 West all West of the 6th Principal Meridian, in the Territory of Wyoming, and within and bounding the Aboloss Fort Bridger Reservation, is strictly conformable to the field Notes of the survey. Thereof on file in this office which have been examined and approved.

Surveyor Generals Office
Cheyenne Wyo. August 1st 1874.

Silas Reed
Surv. Genl.

(8) Indexed

419

EXTERIOR LINES



Surveys Designated	By whom Surveyed	Date of Contract	Amt of Surveys	When Surveyed
15th Guide Con.	J. Wesley Hammond	August 1st 1874	3 " 65 " 46	Sep. 3rd 1874
	" " "	" " "	" 33 " 9	
Exterior Lines Con.	J. Wesley Hammond	Aug. 14th 1874	12 53 " 66	Aug. 16th Sept. 1874
	" " "	" " "	1 " 21 " 36	" " " "
Henry Fincher on line			7 " 51 " 51	

I hereby Certify that the above Diagram of the Exterior Lines of Tps. 16 W. R. 118 W. Tps. 12 W. R. 117, 118, 119 and 120 West and the 15th Guide M. between the 8th Standard Parallel Round the Subcontracts of Wyo. Ten. at West of the 1st R. W. and in Wyo. Ten. is strictly Conformable to the field Notes of the Survey thereof, on file in this office, which have been examined & approved.

Surveyor Generals office
Cheyenne Wyo. Nov. 17th 1874

Silas Reed
[illegible]