(7)

348

40

TOWNSHIP No. 16 NORTH, RANGE No. 114 WEST OF THE SIXTH PRINCIPAL MERIDIAN

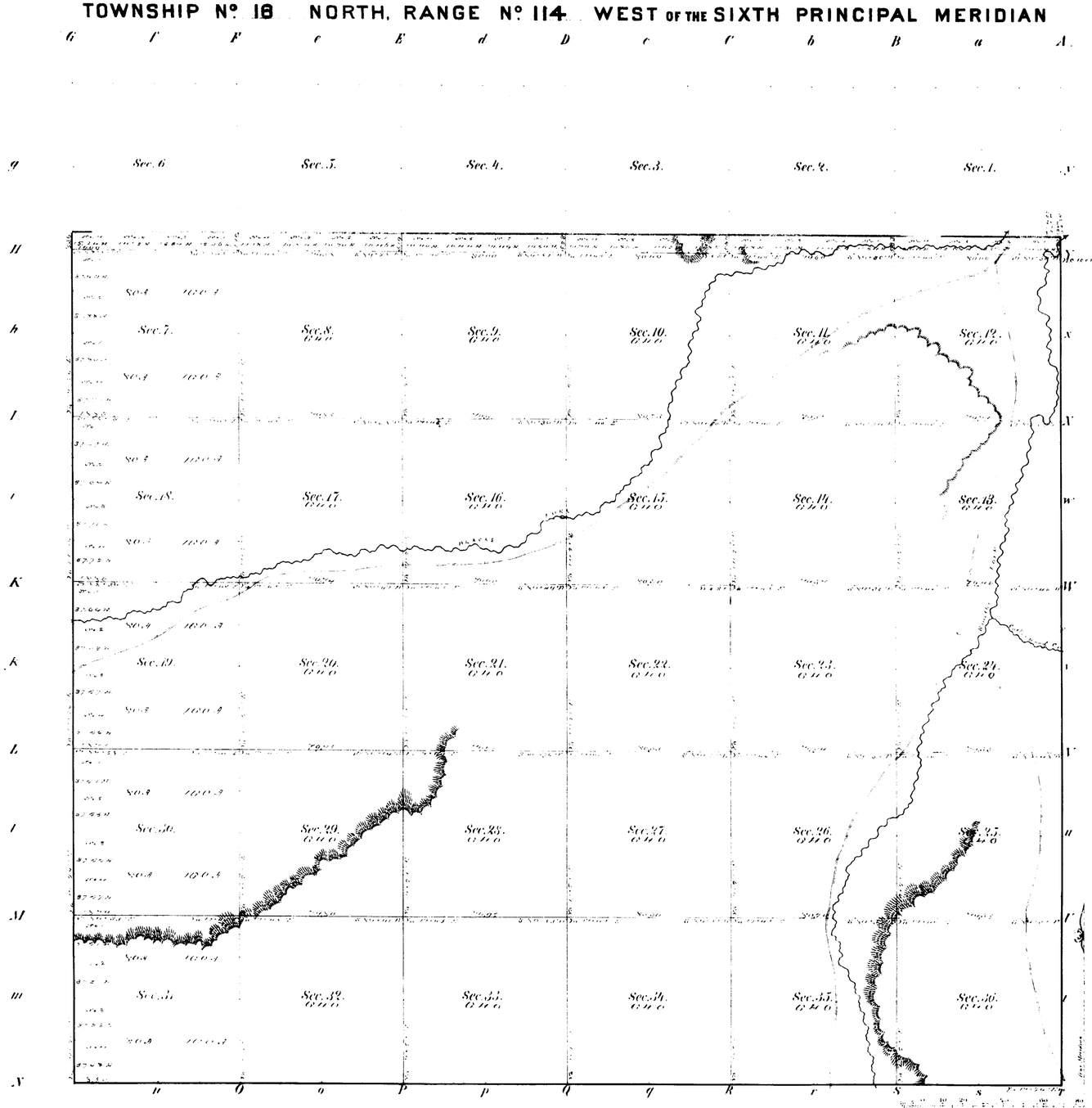

Meanders of

Posts	Courses	Chs. Lks.	Posts	Courses	Chs. Lks.	Posts	Courses	Chs. Lks.

Total number of Acres

Surveys Designated	By Whom Surveyed	Date of Contract	Amount of Surveys	When Surveyed
Township lines	Rogers and Compton	May 18th 1874	M. Ch. Lk.	July 1874
Subdivisions	J. Hartry Hammond	May 20th 1874	55 12 85	Aug 4th 15th 1874
Connections			10 51	

The above Map of Township No. 16 North of Range No. 114 West of the Sixth Principal Meridian in Wyoming Territory is strictly conformable to the field notes of the survey thereof on file in this Office which have been examined and approved

Surveyor General's Office
Cheyenne Wyoming
October 30th 1874

Silas Reed
Sur. Genl.

A. Gast & Co. St. Louis Mo.

307

16-114

TOWNSHIP No. 18 NORTH, RANGE No. 114 WEST OF THE SIXTH PRINCIPAL MERIDIAN



Meanders of

Posts	Courses	Ch.s Lk.s	Posts	Courses	Ch.s Lk.s	Posts	Courses	Ch.s Lk.s

3591.68 Total number of Acres

Surveys Designated	By Whom Surveyed	Date of Contract	Amount of Surveys M.	Ch.s	Lk.s	When Surveyed
Township lines	Rogers and Hampton	July 9th 1874				1874
Subdivisions	J. W. Hammond	August 14th 1874	4	54	65	August 16th 1874
Connections	J. W. Hammond	August 14th 1874		29	27	August 16th 1874

The above Map of Township No. 16 North of Range No. 114 West of the Sixth Principal Meridian in Wyoming Territory is strictly conformable to the field notes of the survey thereof on file in this Office, which have been examined and approved

Surveyor General's Office,
Cheyenne Wyoming
November 17th 1874

Silas Reed
Sur. Gen.l

A. Gast & Co. St. Louis Mo.

307A

16-114

Cors. remonumented by State Highway Department 6303

ORIGINAL

TOWNSHIPS Nos 15 & 16 NORTH, RANGES Nos 114, 115, 116 & 117 WEST OF THE SIXTH PRINCIPAL MERIDIAN, WYOMING

DEPENDENT RESURVEY OF EXTERIOR LINES

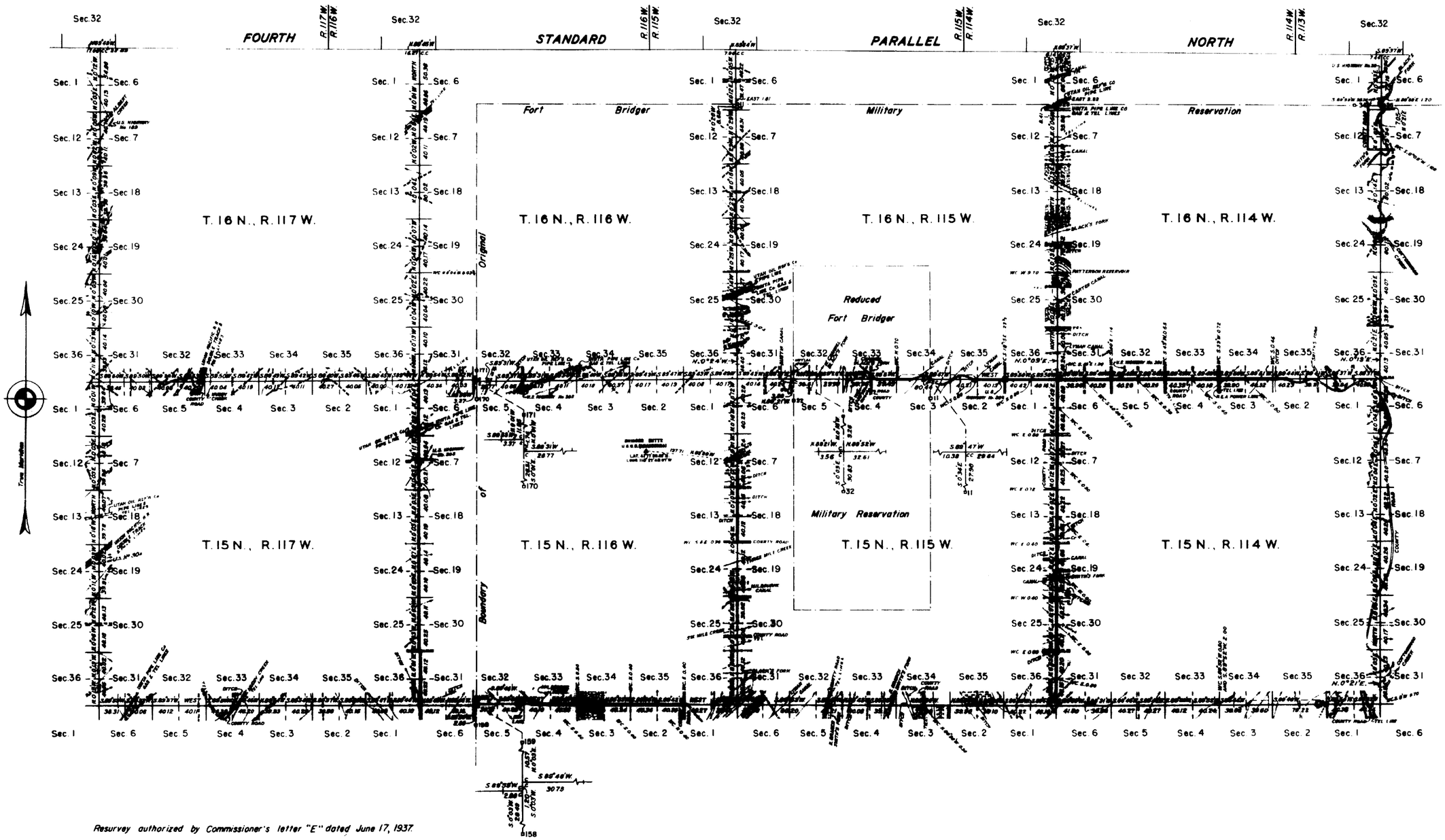

Resurvey authorized by Commissioner's letter "E" dated June 17, 1937.

Scale: 1 inch = 100 chains.

LINES DESIGNATED	BY WHOM SURVEYED	GROUP Nº	DATE OF SPECIAL INSTRUCTIONS	WHEN SURVEYED BEGUN	WHEN SURVEYED COMPLETED
Exterior	Ross W. Moor	184	May 15, 1940	May 30, 1940	August 8, 1940

UNITED STATES DEPARTMENT OF THE INTERIOR

GENERAL LAND OFFICE

Denver, Colorado, Aug. 10, 1943.
This plat of Townships Nos. 15 & 16 North, Ranges 114, 115, 116 & 117 West of the Sixth Principal Meridian, Wyoming, is strictly conformable to the field notes of the resurvey thereof which have been examined and approved.

Russell H. Allen
Acting Assistant Supervisor of Surveys.

Washington, D.C., Aug. 23, 1943
The resurvey represented by this plat having been correctly executed in accordance with the requirements of law and the regulations of this office, is hereby accepted.

Thos. A. Howell
ACTING ASSISTANT COMMISSIONER

RCM

3033

Trans. to Evanston L.O. May 9 1944

(7) Indexed

13

309

EXTERIOR LINES.

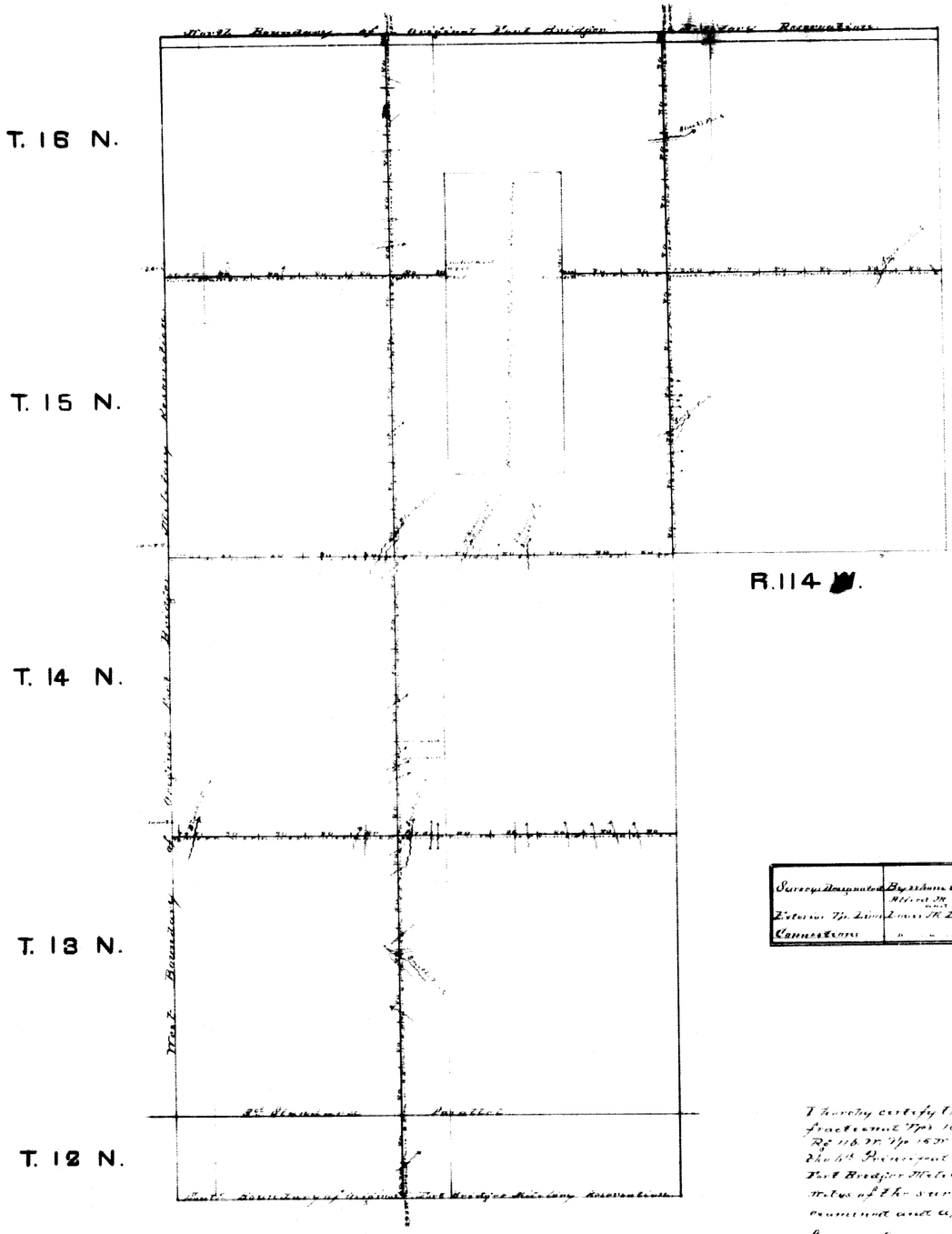

Surveys Designated	By whom Surveyed	Date of Contract	Amt. of Surveys	When Surveyed
Exterior Tp. Lines	Alfred M. Rogers and Louis M. Lompton	May 18th 1874	2 - 65 - 04	June 4th - July 16th 1874
Connections	" " "	" " "	62 - 30	" " " " "

I hereby certify that the above Diagram of the Exterior lines of fractional Tps 16 N. Rg 114 W. 12 15 and 16 A. Rg 115 W. 12 13 14 15 and 16 N. Rg 116 W. Tps 15 N. Rg 114 W. and Tps 13 and 14 N. Rg 115 West all not of the 6th Principal Meridian in Wyoming Territory, and within the Western Fort Bridger Military Reservation is strictly conformable with the field notes of the survey thereof on file in this office, which have been examined and approved.

Surveyor Generals Office
Cheyenne Wyo Feb 21st 1874

Silas Reed
Surv. Genl.