(7)

15

312

TOWNSHIP No. 18 NORTH, RANGE No. 116 WEST OF THE SIXTH PRINCIPAL MERIDIAN

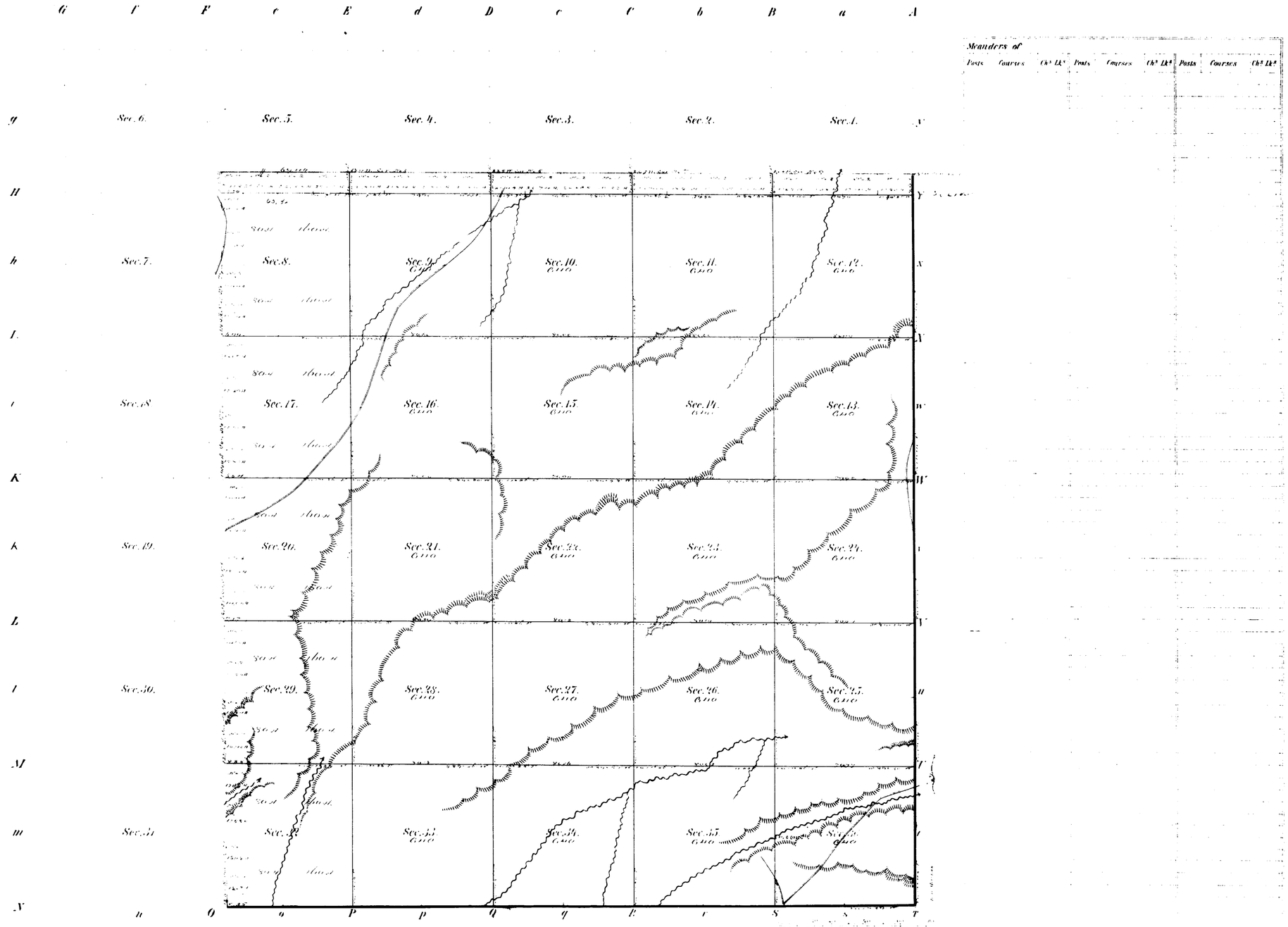

The above Map of Township No. 16 North of Range No. 116 West of the Sixth Principal Meridian is a strong, tending, reliably, or permable to the field notes of the survey thereof on file in this office which have been examined and approved

Surveyor General's Office
Cheyenne Wyoming
August 31st 1874

[illegible]
Sur. Genl.

16-116

(8)

313

TOWNSHIP No. 16 NORTH, RANGE No. 116 WEST OF THE SIXTH PRINCIPAL MERIDIAN



Meanders of

Posts	Courses	Chs. Lks.	Posts	Courses	Chs. Lks.	Posts	Courses	Chs. Lks.

7214.55 Total number of Acres

Surveys Designated	By Whom Surveyed	Date of Contract	Date of Survey	Whom Surveyed
Township lines	Henry A. Day	July 15 1874	" " "	July 1874
Subdivisions	Henry A. Day	Sept. 1st 1874	15 " 21 " 43	Sept. 11th 1874
Connections	Henry A. Day	Sept. 1st 1874	1 " 21 " 55	Sept. 11th 1874

The above Map of Township No. 16 North of Range No. 116 West of the Sixth Principal Meridian in Wyoming Territory is strictly conformable to the field notes of the survey thereof on file in this Office which have been examined and approved

Surveyor General's Office,
Cheyenne Wyoming
November 1st 1874

Sur. Gen.l

A. Gast & Co. St. Louis Mo.

284 A

16-116

Cors. remonumented by State Highway Department 6303

ORIGINAL

TOWNSHIPS Nos 15 & 16 NORTH, RANGES Nos 114, 115, 116 & 117 WEST OF THE SIXTH PRINCIPAL MERIDIAN, WYOMING

DEPENDENT RESURVEY OF EXTERIOR LINES

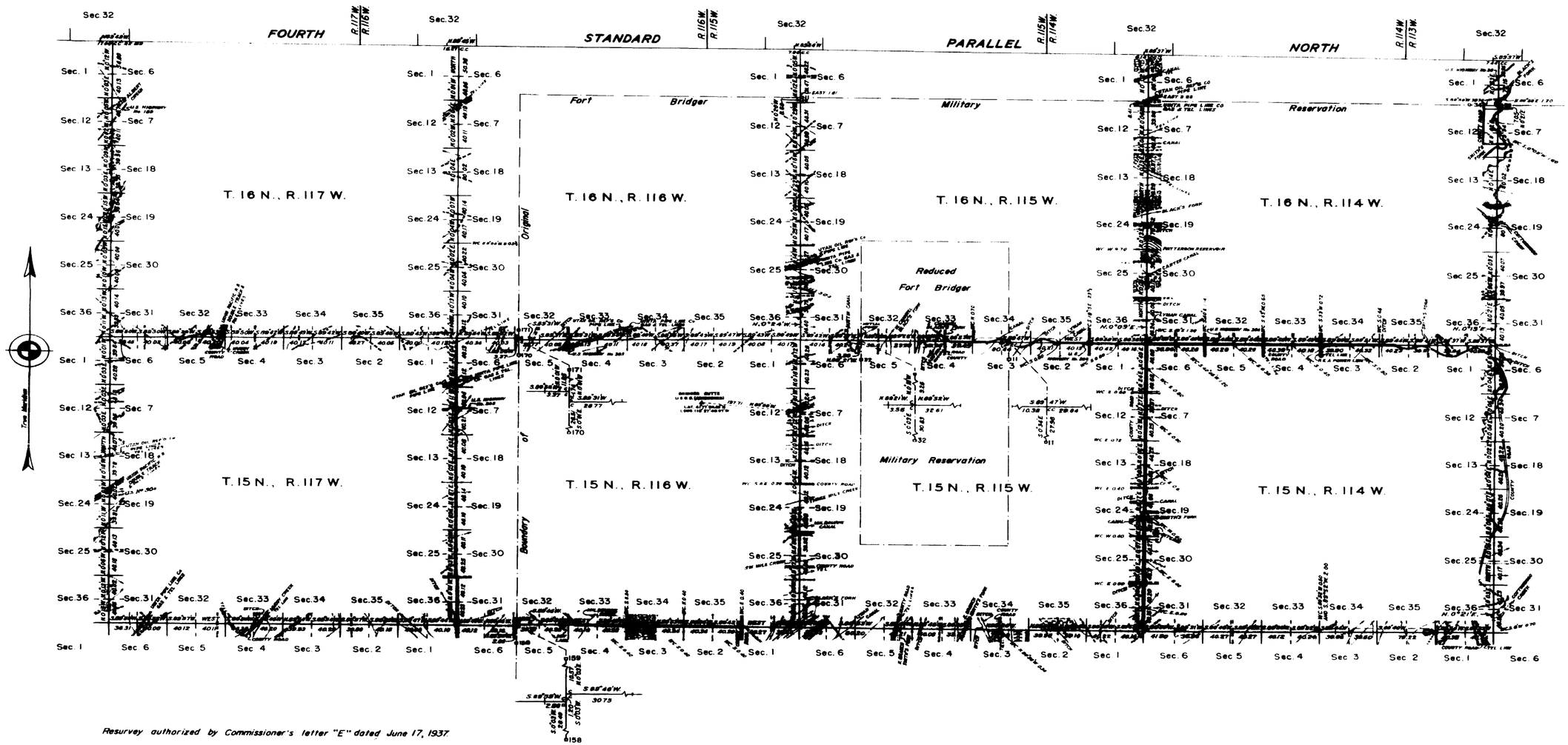

Resurvey authorized by Commissioner's letter "E" dated June 17, 1937.

Scale: 1 inch = 100 chains.

LINES DESIGNATED	BY WHOM SURVEYED	GROUP No	DATE OF SPECIAL INSTRUCTIONS	WHEN SURVEYED BEGUN	WHEN SURVEYED COMPLETED
Exterior	Ross W. Moor	184	May 15, 1940	May 30, 1940	August 8, 1940

UNITED STATES DEPARTMENT OF THE INTERIOR

GENERAL LAND OFFICE

Denver, Colorado, Aug. 10, 1943.
This plat of Townships Nos. 15 & 16 North, Ranges 114, 115, 116 & 117 West of the Sixth Principal Meridian, Wyoming, is strictly conformable to the field notes of the resurvey thereof which have been examined and approved.

Russell H. Allen
Acting Assistant Supervisor of Surveys.

Washington, D.C., AUG. 23, 1943
The resurvey represented by this plat having been correctly executed in accordance with the requirements of law and the regulations of this office, is hereby accepted.

Thos. H. Havell
ACTING ASSISTANT COMMISSIONER

RCM

3033

Trans. to Evanston L.O.
May 9 1944

(7) Indexed

13

309

EXTERIOR LINES.

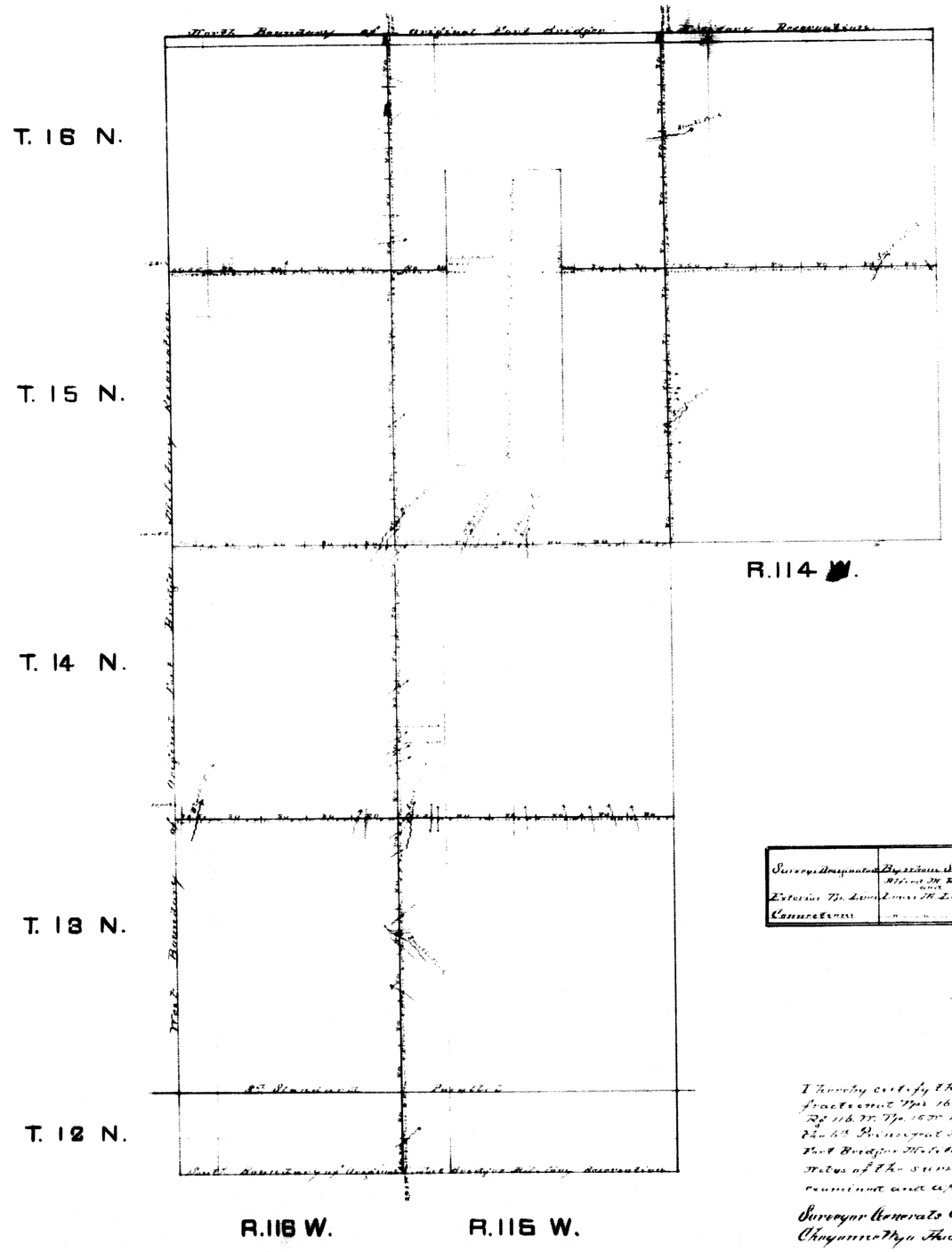

Surveys Designated	By whom Surveyed	Date of Contract	Amt. of Surveys	When Surveyed
Exterior Tp. Lines	Alfred M. Rogers and Louis M. Lampton	May 18th 1874	42 - 00 - 04	June 4th July 16th 1874
Connections	" " "	" " "	62 - 30	" " " " "

I hereby certify that the above Diagram of the Exterior Lines of fractional Tps. 16 N. Rg. 114 W. 12 15 and 16 N. Rg. 115 W. 12 13 14 15 and 16 N. Rg. 116 W. Tp. 15 N. Rg. 114 W. and Tps. 13 and 14 N. Rg. 115 West all not of the 6th Principal Meridian in Wyoming Territory, and within the Western Fort Bridger Military Reservation is strictly conformable with the field notes of the survey thereof, on file in this office, which have been examined and approved.

Surveyor Generals Office
Cheyenne Wyo Feb 31st 1874

Silas Reed
Sur. Genl.

(8)
Indexed

417

EXTERIOR LINES

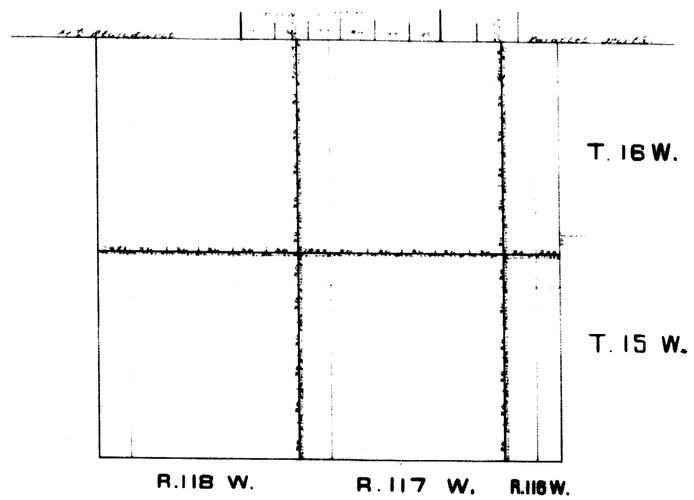

Surveys Designated	By Whom Surveyed	Date of Contract	Date of Survey	When surveyed
Exterior Lines	Henry A. Hay	July 16th 1874	87 " 26 " 63	July 16th 2nd 1874
Connections	Henry A. Hay	July 16th 1874	44 " 10	" " "

I hereby certify that the above Diagram of the Exterior Lines of Tps. 15 and 16 North of Ranges 116 117 and 118 West of the 4th P. M. in Wyoming Territory are strictly conformable to field notes of the survey thereof on file in this office which have been examined and approved.
Surveyor Generals Office
Cheyenne Wyo. Mar. 17th 1874

Silas Reed
Surv. Genl.