TOWNSHIP No. 16 NORTH RANGE No. 120 WEST OF 6th PRINCIPAL MERIDIAN

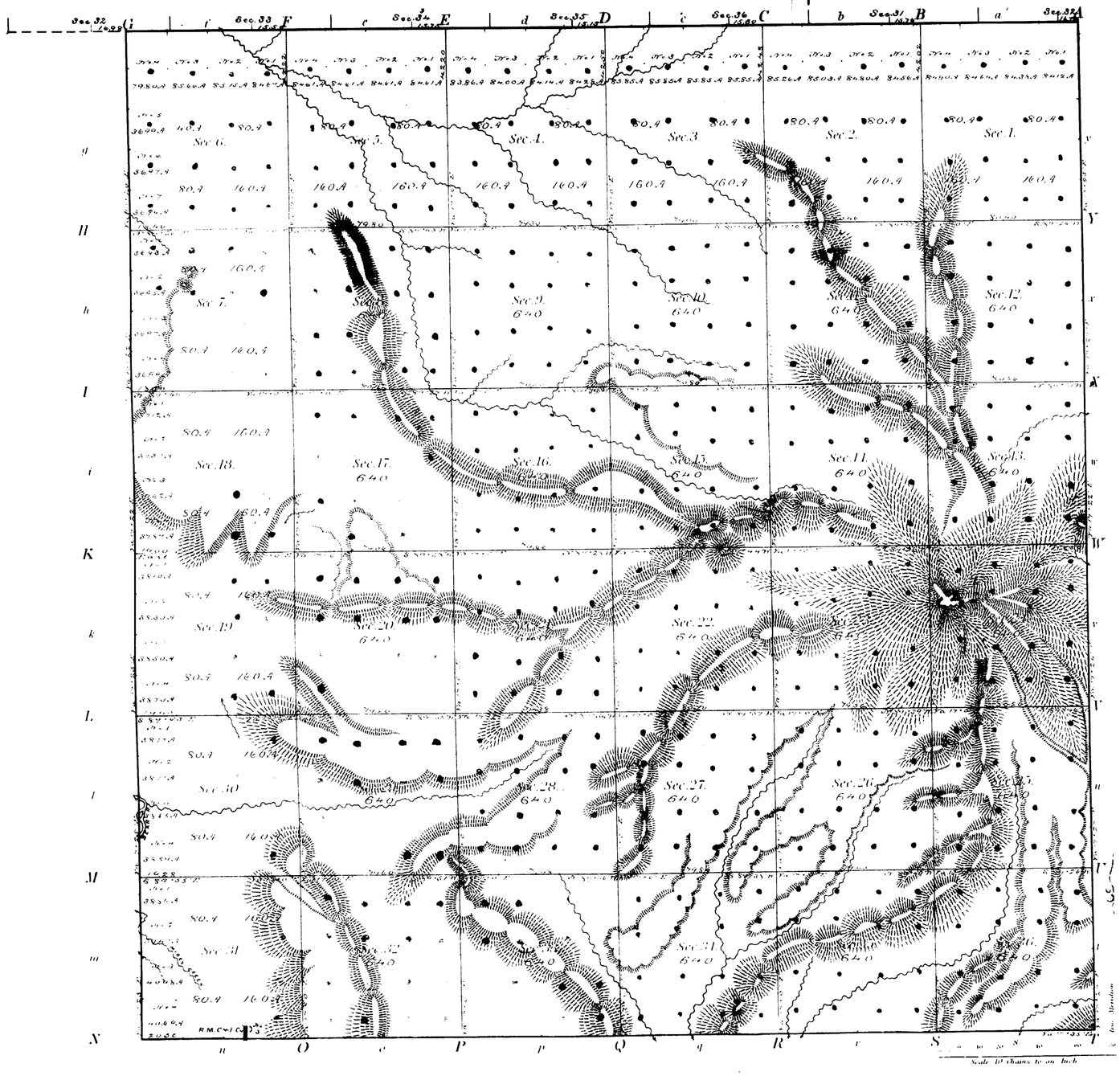

Meanders of

Posts	Courses	Ch^s Lk^s	Posts	Courses	Ch^s Lk^s	Posts	Courses	Ch^s Lk^s

24067.43 Total number of Acres.

Surveys Designated	By Whom Surveyed	Date of Contract	Amount of Surveys	When Surveyed
Township lines	W. O. Downey	July 10th 1871	M. Ch. 77.	
Subdivisions	Mortimer N. Grant	July 10th 1871	61 - 22 - 02	Oct 4th to 12th 1871
Connections			77 - 70	

The above Plat of Township No. 16 North of Range No. 120 West of 6th Principal Meridian in Wyoming Territory is strictly conformable to the field notes of the survey thereof on file in this Office which have been examined and approved

Surveyor Generals Office. Silas Reed
Cheyenne Wyo. Dec. 27th 1871. ( ) *Surv^r Genl*

0010

10

15TH GUIDE WEST.

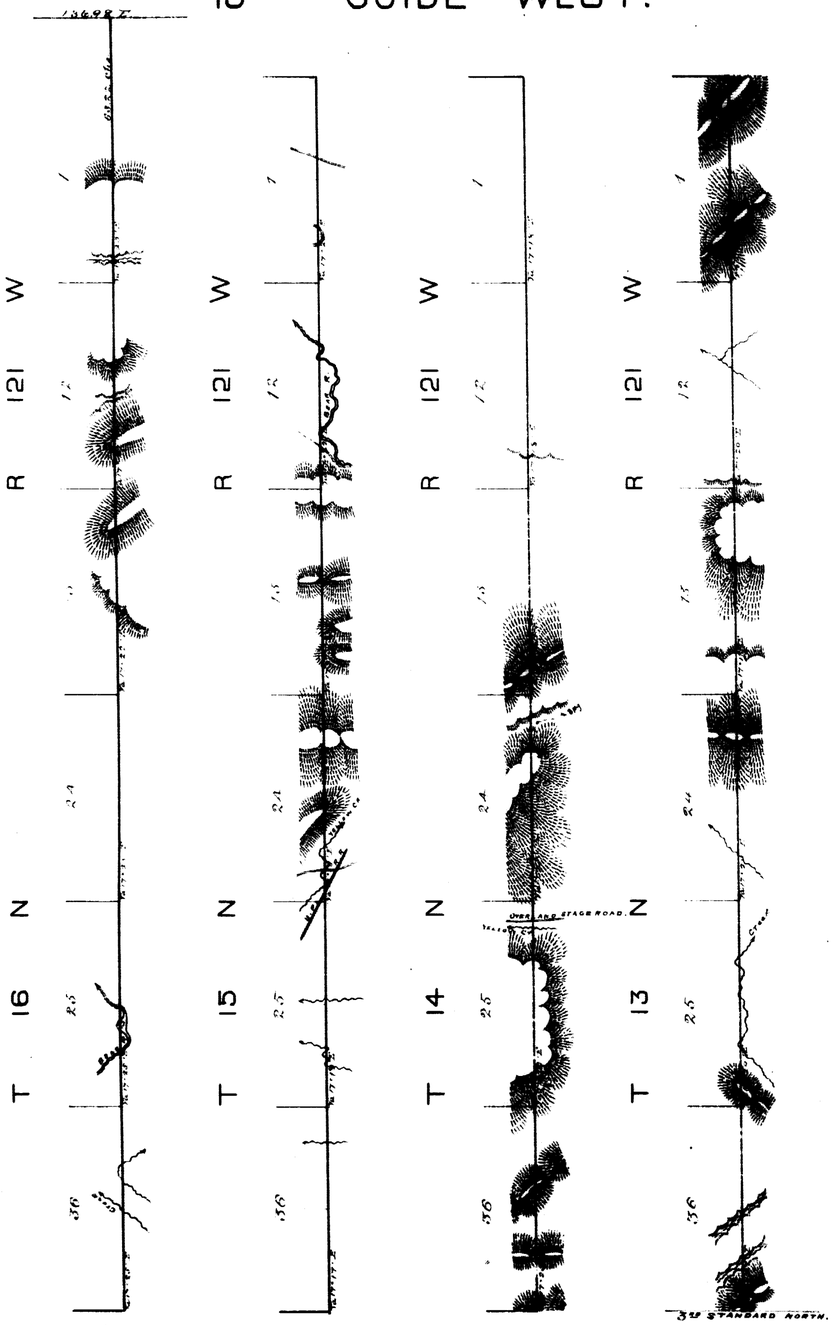

14TH GUIDE WEST.

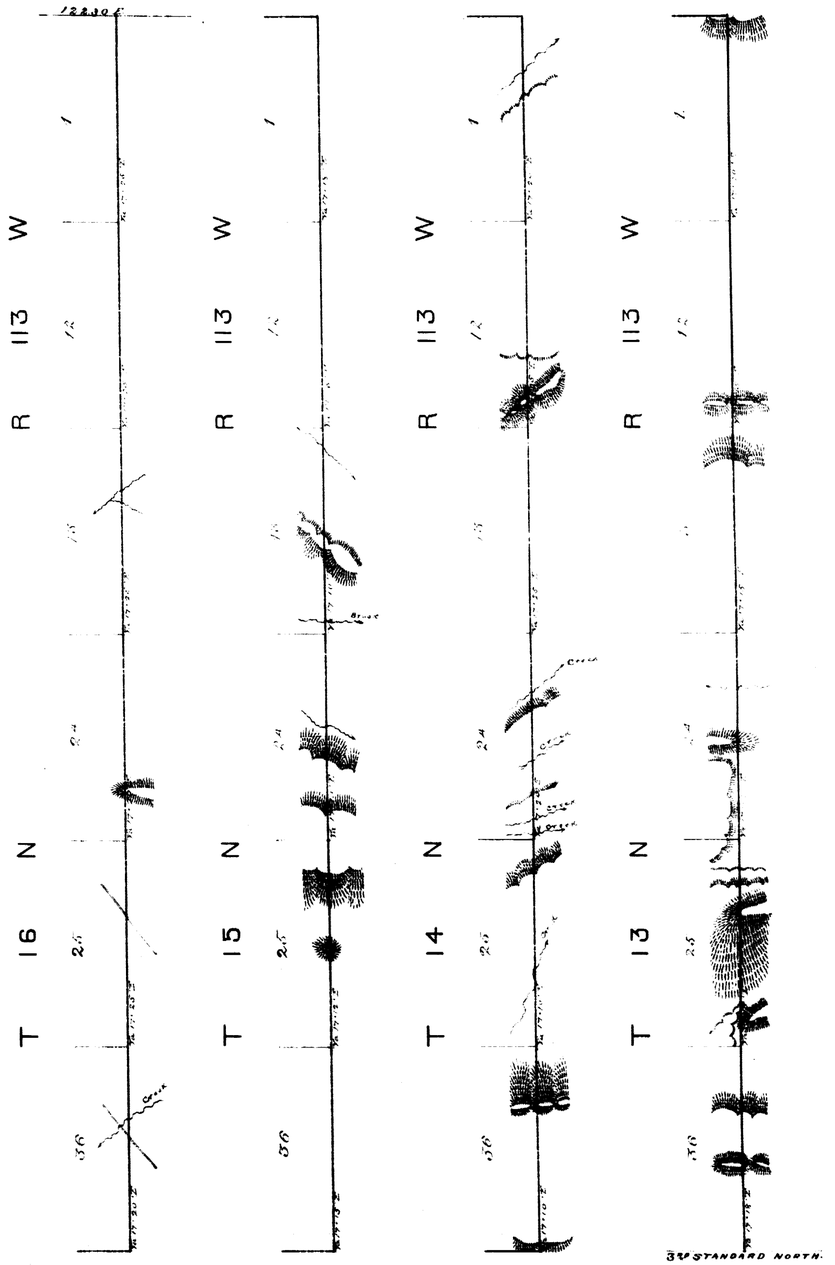

Surveys Designated	By Whom Surveyed	Date of Contract	Amt. of Survey	When Surveyed
14th Guide Meridian West	W.O. Downey	July 10th 1871	24 Miles	Aug. 17-23 1871
15th Guide Meridian West	W.O. Downey	July 10th 1871	24 - 23 - 22	Sep. 9-13 1871.

I hereby certify that the above Diagram of the 14th and 15th Guide Meridians West of the 6th Principal Meridian, in Wyoming Territory is strictly conformable to the field notes of the survey thereof, on file in this Office, which have been examined and approved.

Surveyor General's Office,
Cheyenne Wyo. Dec. 27th 1871.

Silas Reed
Surv. Gen.

Indexed

0040

48

EXTERIOR LINES

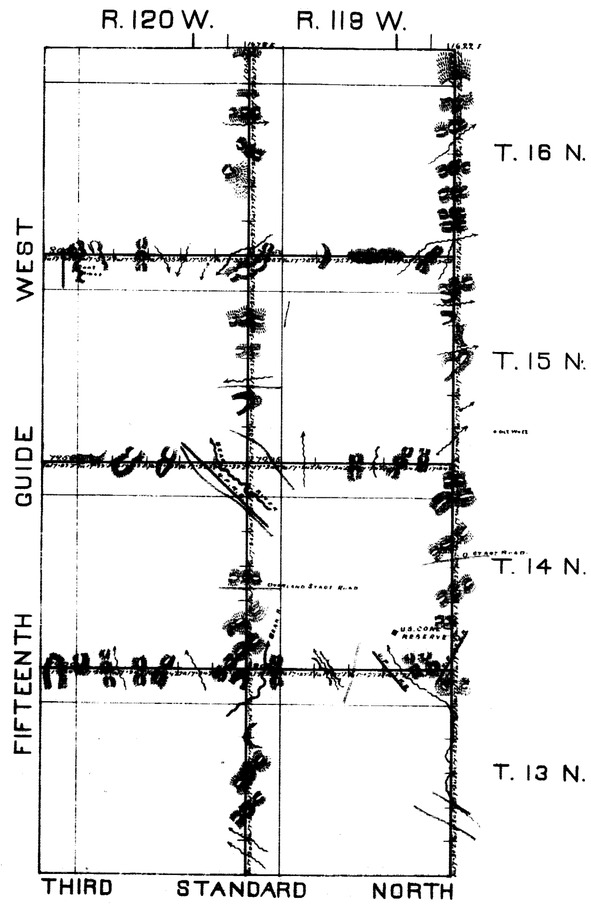

Surveys Designated	By Whom Surveyed	Date of Contract	Amt. of Surveys	When Surveyed
Exterior Lines	Wm. O. Downey	July 10th 1871.	24 59 56	Sept.-Oct. 1871
Connections.			33 00	

I hereby certify that the above Diagram of the Exterior Lines of Townships 13, 14, 15 and 16 North, of Ranges 119 and 120 West of 6th Principal Meridian, in Wyoming Territory, is strictly conformable to the field notes of the survey thereof on file in this Office, which have been examined and approved.

Surveyor General's Office
Cheyenne Wyo. Dec. 27 1871

Silas Reed
Sur^r. Genl.

E 48