475

TOWNSHIP No. 16 NORTH, RANGE No. 121 WEST OF THE SIXTH PRINCIPAL MERIDIAN

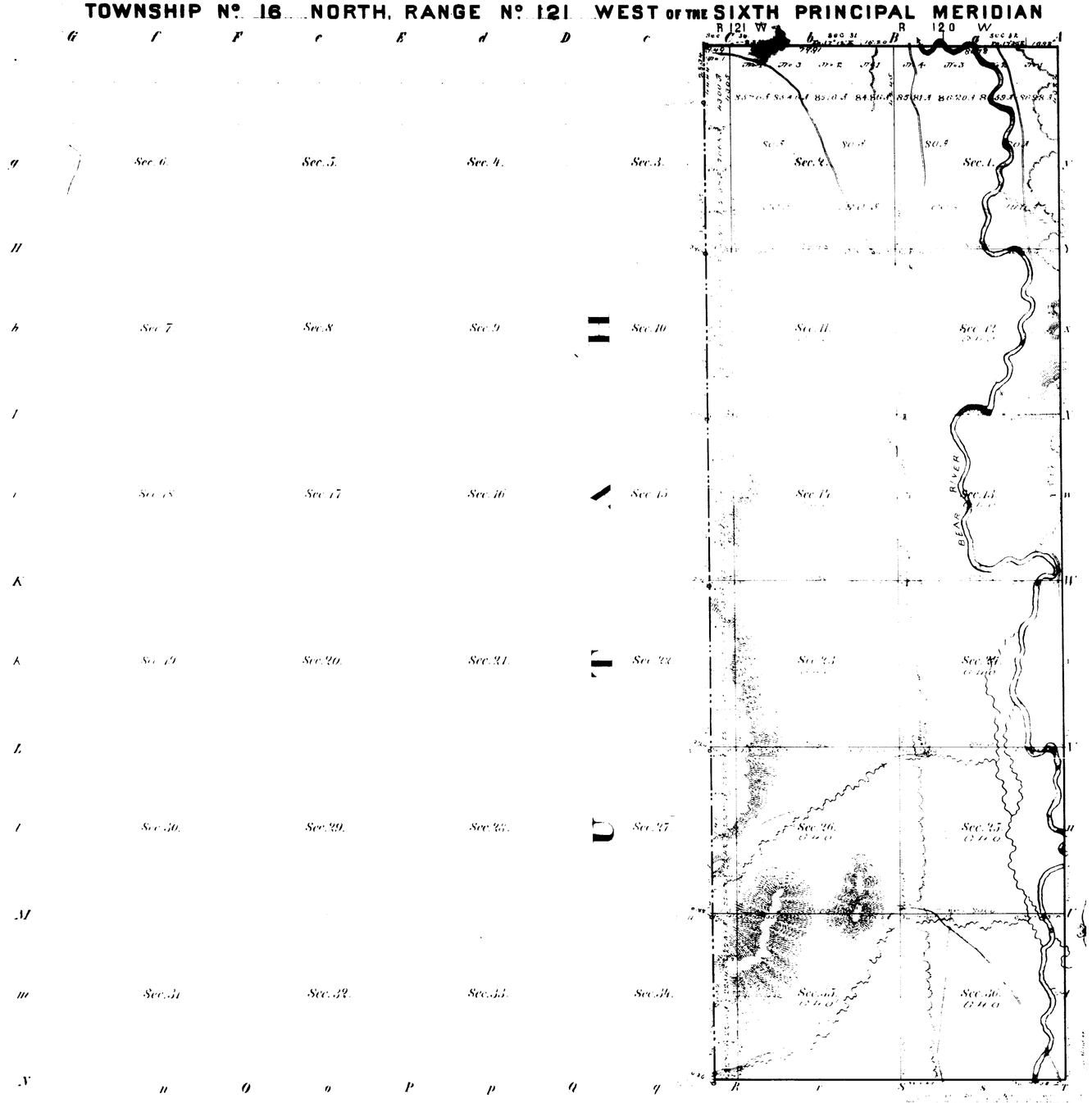

Meanders of

Posts	Courses	Ch's Lks	Posts	Courses	Ch's Lks	Posts	Courses	Ch's Lks

Total number of Acres

	Designated	By Whom Surveyed	Date of Contract	Amount of Surveys	When Surveyed
S. Township line					
Subdivisions					
Connections					

The above Map of Township No. 16 North of Range No. 121 West of the Sixth Principal Meridian in Wyoming Territory is strictly conformable to the field notes of the survey thereof on file in this Office which have been examined and approved

Surveyor Generals Office
Cheyenne Wyoming
[illegible]

Edw. C. David
Sur. Genl.

A. Gast & Co. St. Louis Mo.

413

16-121

(8) Indexed

EXTERIOR LINES.

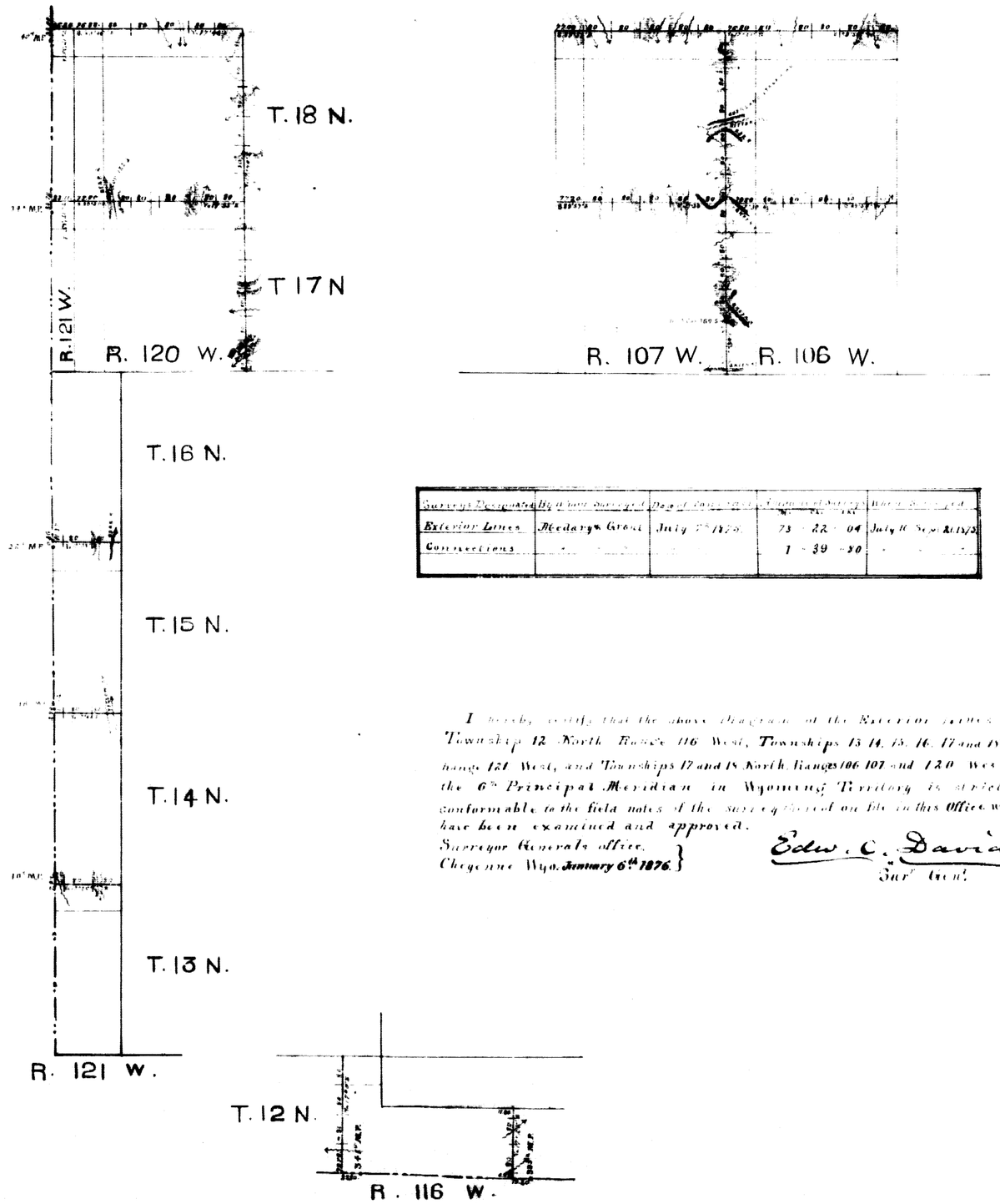

Surveys Designated	By whom Surveyed	Date of Contract	Amount of Surveys	When Surveyed
Exterior Lines	Medary's Grant	July 7th 1875.	73 - 22 - 04	July 10 Sept 21.1875
Connections	" "		1 - 39 - 80	" " "

I hereby certify that the above Diagram of the Exterior Lines of Township 12 North Range 116 West, Townships 13 14, 15, 16, 17 and 18 North Range 121 West, and Townships 17 and 18 North Ranges 106 107 and 120 West of the 6th Principal Meridian in Wyoming Territory is strictly conformable to the field notes of the surveys thereof on file in this Office which have been examined and approved.

Surveyor Generals office,
Cheyenne Wyo. January 6th 1876.

Edw. C. David
Surr Genl.

15TH GUIDE WEST.

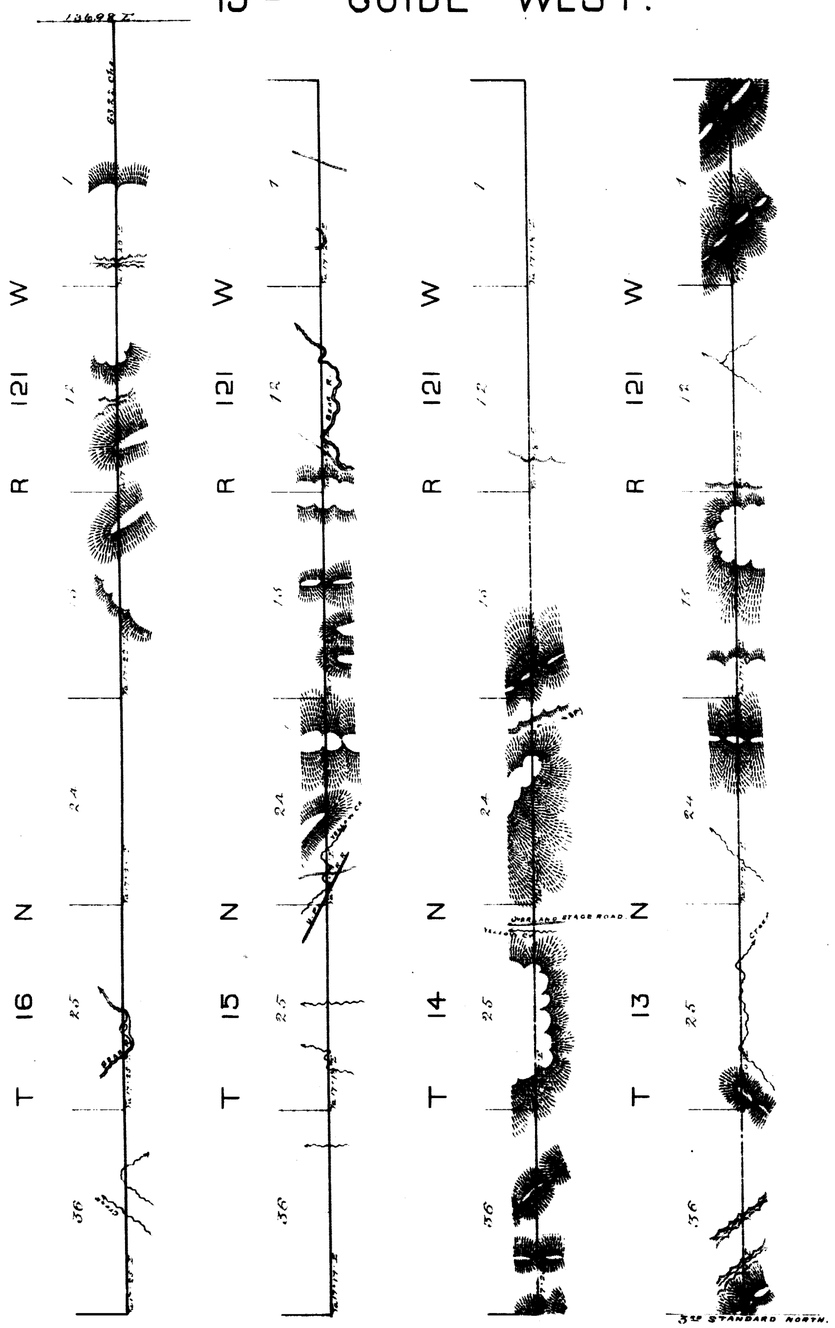

14TH GUIDE WEST.

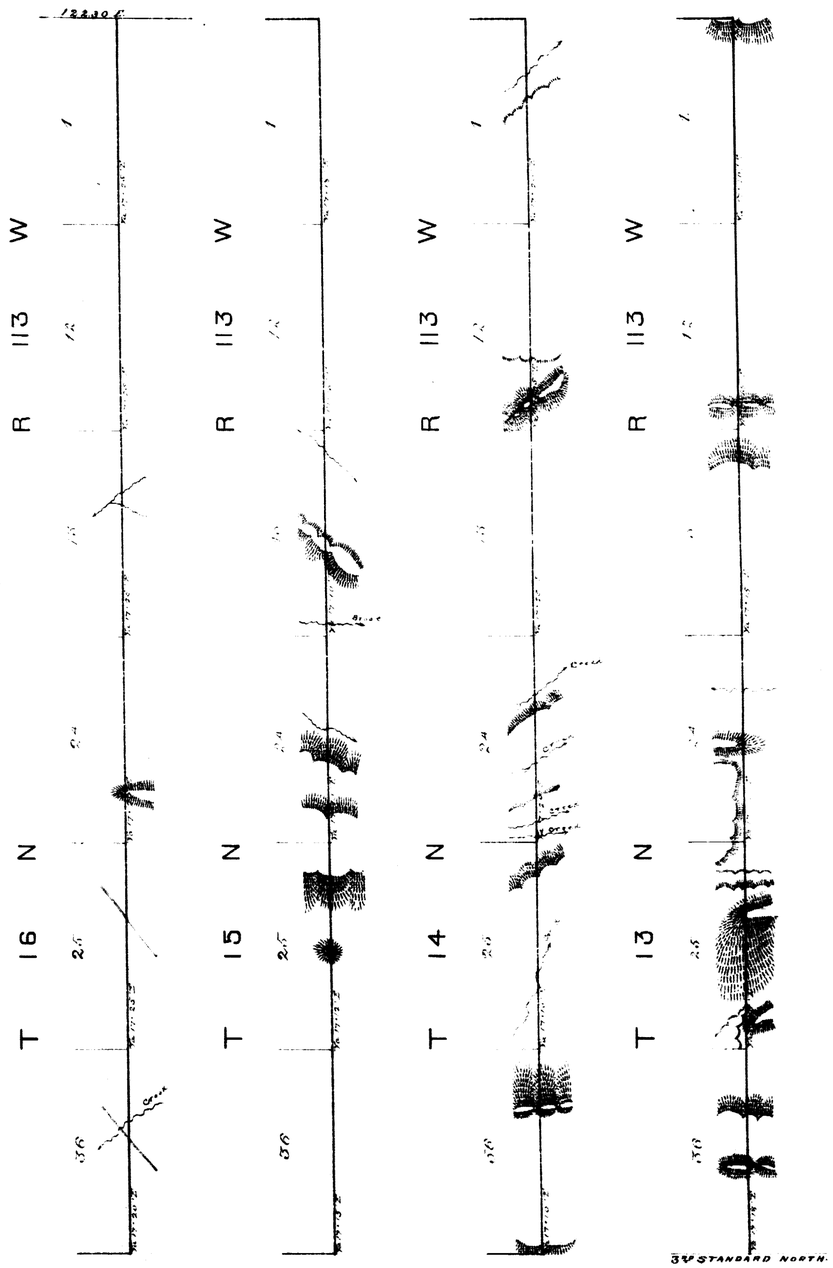

Surveys Designated	By Whom Surveyed	Date of Contract	Amt. of Surveys	When Surveyed
14th Guide Merid. West	W. O. Downey	July 10th 1871	24 Miles	Aug. 7-23 1871.
15th Guide Merid. West	W. O. Downey	July 10th 1871	24.-28.-22	Sep. 9-13 1871.

I hereby certify that the above Diagram of 14th and 15th Guide Meridians West of 6th Principal Meridian, in Wyoming Territory is strictly conformable to the field notes of the survey thereof, on file in this Office, which have been examined and approved.

Surveyor General's Office,
Cheyenne Wyo. Dec. 27th 1871.

Silas Reed
Sur. Genl.