Acces. 6401

ORIGINAL

TOWNSHIP NO. 17 NORTH, RANGE NO. 113 WEST OF THE SIXTH PRINCIPAL MERIDIAN, WYOMING.

DEPENDENT RESURVEY

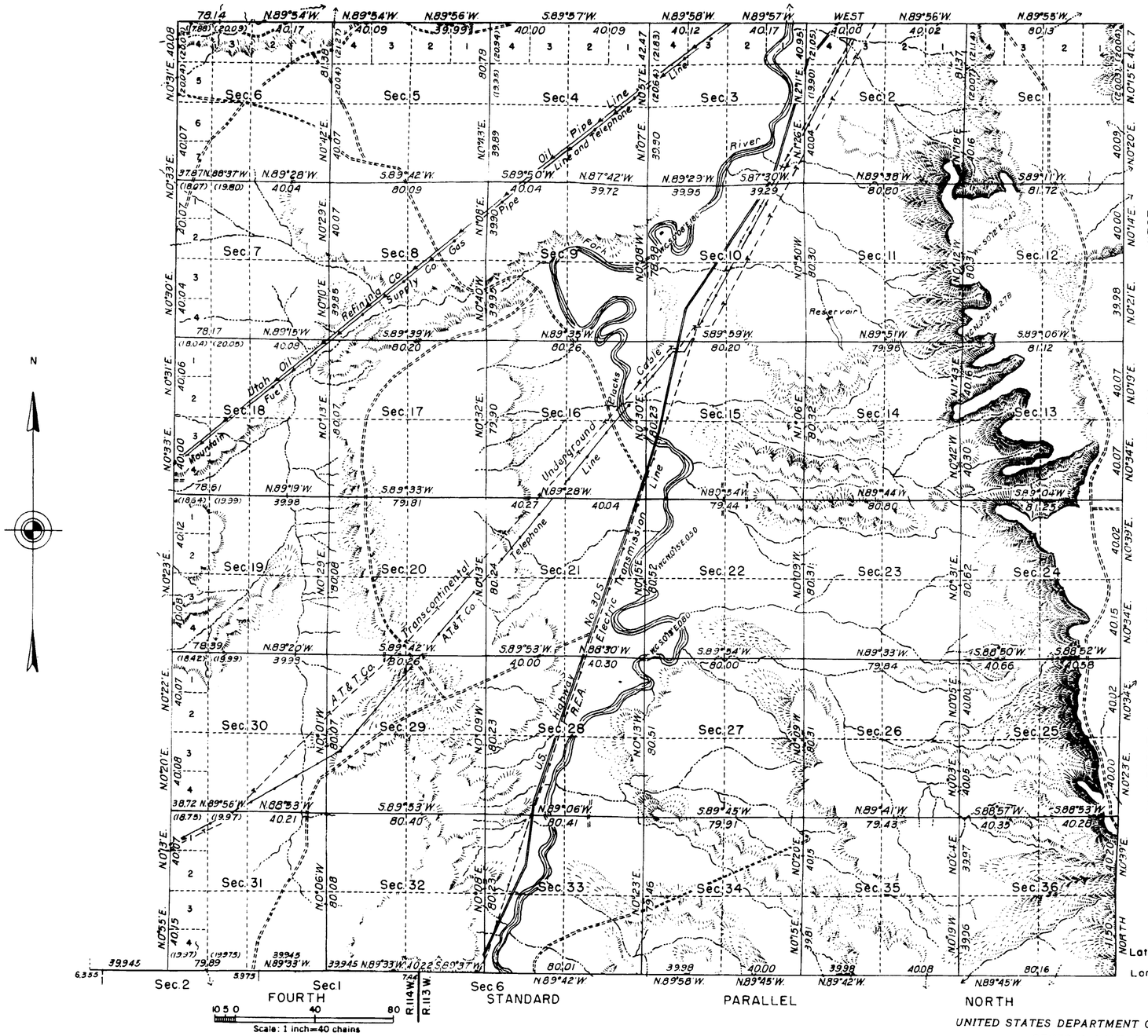

Area resurveyed: 22,992.40 ACRES

LINES DESIGNATED	BY WHOM SURVEYED	GROUP NO.	DATE OF SPECIAL INSTRUCTIONS	WHEN SURVEYED	
				BEGUN	COMPLETED
WEST 2 MI. S. BDY. WEST BOUNDARY	ROSS W. MOOR	184	MAY 15, 1940	AUG. 9, 1940	OCT. 12, 1940
EAST BOUNDARY	MARK D. KING	13	JULY 18, 1912	AUG. 5, 1943	AUG. 6, 1943
N. BDY. E. 4 MI. S. BDY SUBDIVISIONAL	RUSSELL C. MACDONALD	203	APRIL 11, 1944	MAY 25, 1944	JUNE 30, 1944

MEMORANDUM

This plat delineates a retracement and reestablishment of the lines of the original survey in their true original positions according to the best available evidence of the position of the original corners; all differences between the measurements shown on the original plat and those derived in the retracement have been distributed proportionally between accepted corners in accordance with surveying rules: reference will be made to the original plat for the showing of areas and more detailed descriptions of the various smaller subdivisions.

Resurvey authorized by General Land Office memorandum "E" 1956983, dated JUNE 4, 1943.

Latitude: 41°24.3' N.
Longitude: 110°07' W.

UNITED STATES DEPARTMENT OF THE INTERIOR
GENERAL LAND OFFICE

Denver, Colorado, January 23, 1946.
This plat is strictly conformable to the field notes of the survey which have been examined and approved.

Supervisor of Surveys.

Washington, D. C., April 29, 1946
The survey represented by this plat, having been correctly executed in accordance with the requirements of law and the regulations of this office, is hereby accepted.

Acting Assistant Commissioner.

257-A

Rec'd at BS Office
Aug 9 1946

17-113

TOWNSHIP No. 17 NORTH RANGE No. 113 WEST OF 6TH PRINCIPAL MERIDIAN

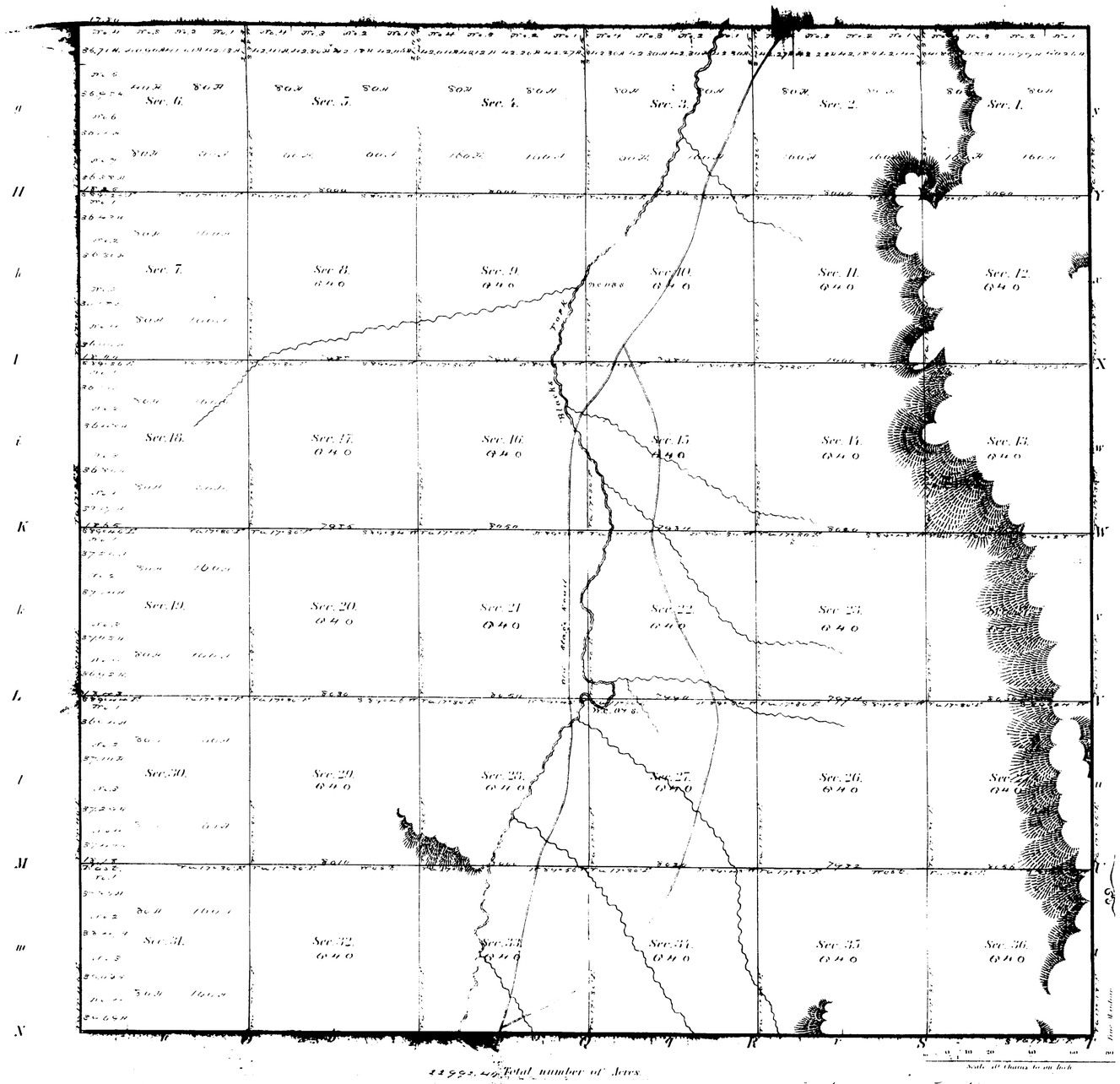

Meanders of

Posts	Courses	Ch's Lk's	Posts	Courses	Ch's Lk's	Posts	Courses	Ch's Lk's

22992.40 Total number of Acres

Surveys Designated	By Whom Surveyed	Date of Contract	Amount of Surveys	When Surveyed
Township lines	Wm. A. Darney	June 21st 1873	M. Ch. Lk.	August 1873
Subdivisions	Medaryan Grant	April 22d 1874	Ch. Lk.	May 1st 1874

The above Map of Township No. 17 North of Range No. 113 West of 6th Principal Meridian in Wyoming Territory is strictly conformable to the field notes of the survey thereof on file in this Office which have been examined and approved.

Surveyor General's Office Silas Reed

Cheyenne Wyo. June 30th 1874

257

17-113

Indexed

FOURTH STANDARD PARALLEL NORTH

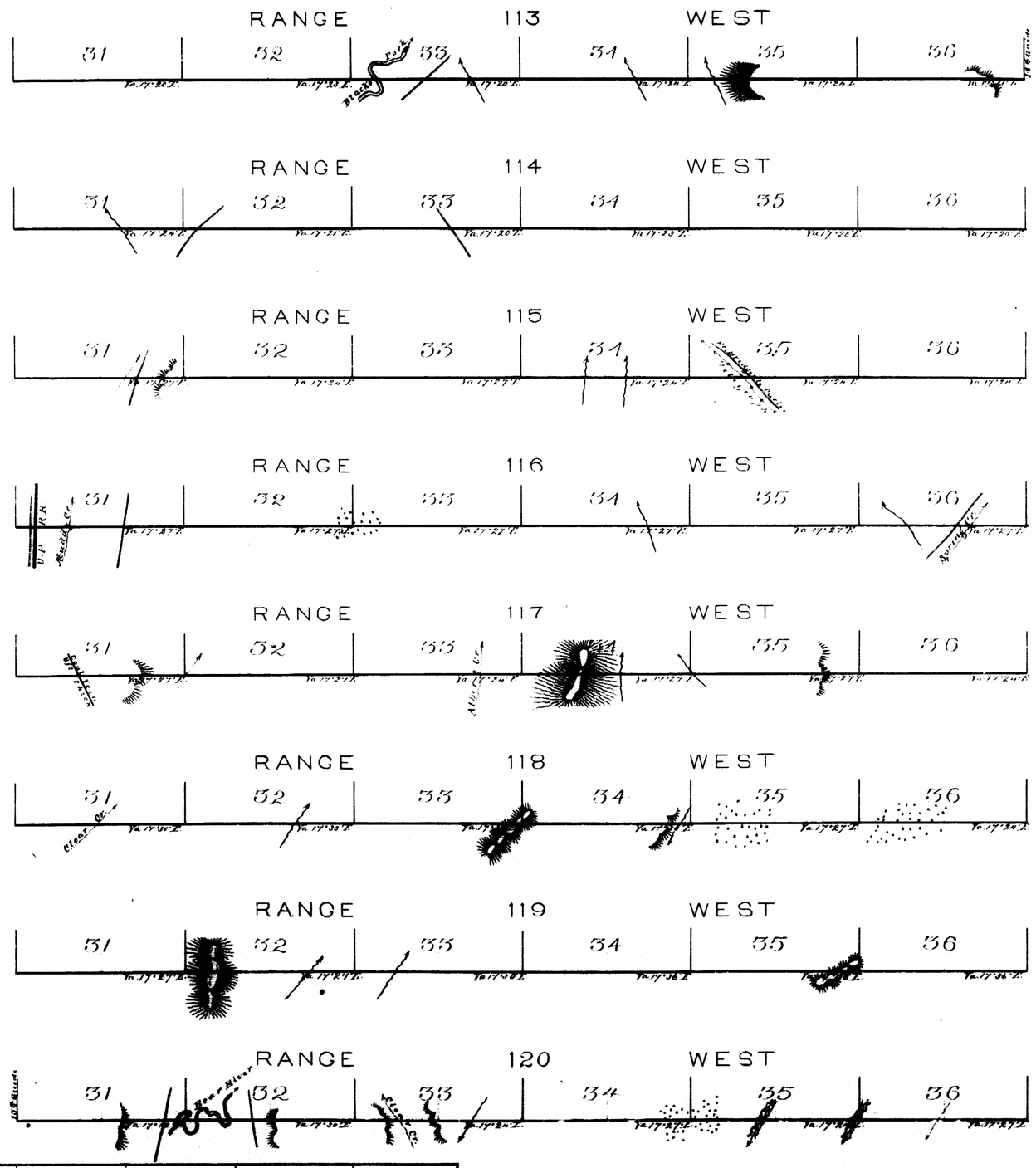

Surveys Designated	By Whom Surveyed	Date of Contract	Am't of Surveys	When Surveyed
4th Standard Par.	Nathan P. Cook	August 30th 1870	48 Miles	Jan. 5th–14th 1871

I hereby certify that the above Map of the 4th Standard Parallel North of the Colorado Base Line, between Ranges 112 and 121 West of the 6th Principal Meridian, in Wyoming Territory, is strictly conformable to the field notes of the survey thereof, on file in this Office, which have been examined and approved.

Surveyor General's Office.
Cheyenne W. T. Feby. 18th 1871

Silas Reed
Surv. Genl.

(6)

262

14TH GUIDE MERIDN WEST _ 13TH GUIDE _ 12TH GUIDE MERIDN WEST _

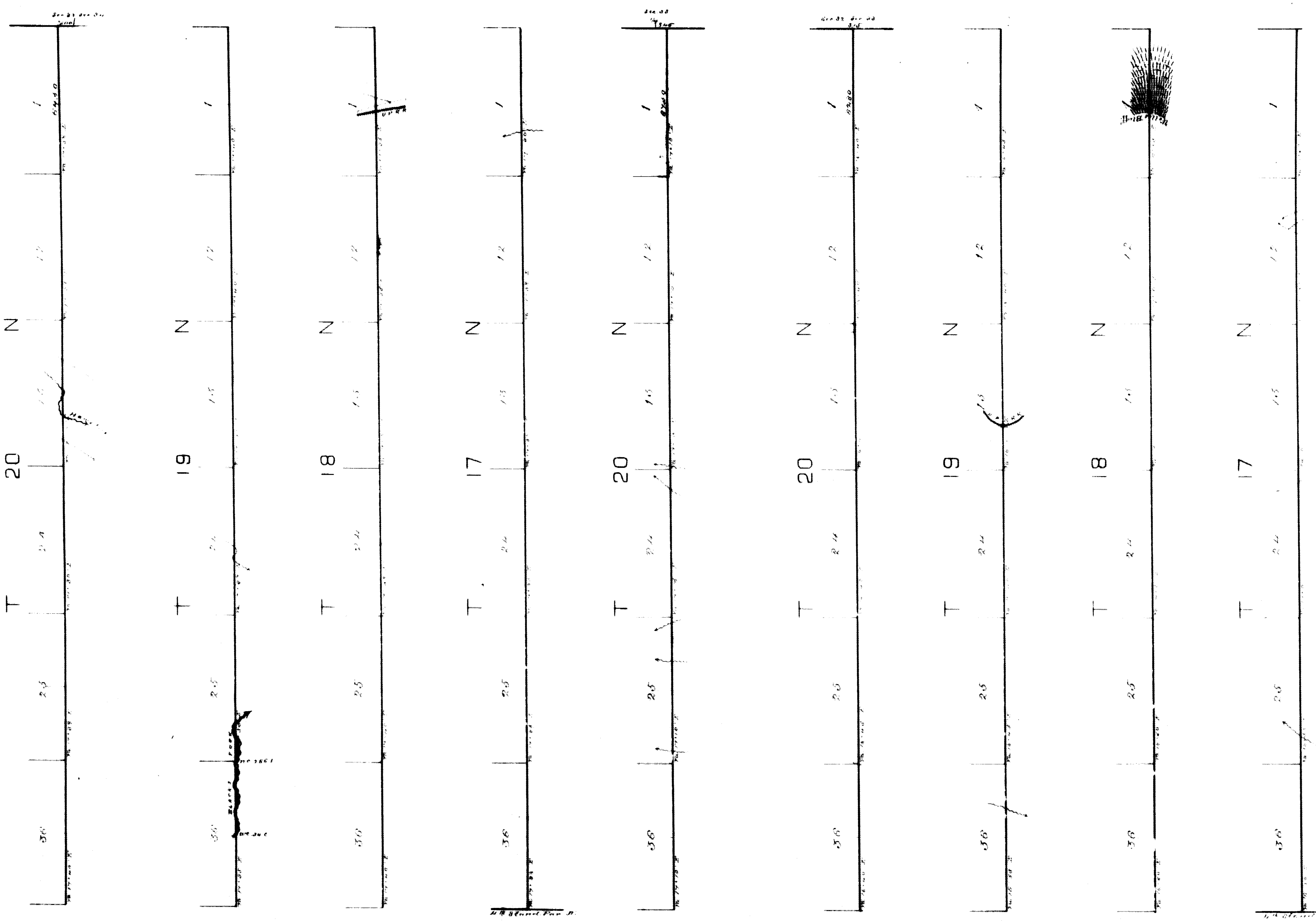

Survey Designated	By Whom Surveyed	Date of Contract	Amount of Surveys	When Surveyed
12th Guide M. W. Connections	Wm. O. Downey	June 21st 1873	23 : 62 : 80 0 : 3 : 15	July 26-28 1873
13th Guide M. W. Connections	Wm. O. Downey	June 21st 1873	5 : 67 : 50 0 : 6 : 45	Augt. 7th 1873
14th Guide M. W. Connections	Wm. O. Downey	June 21st 1873	23 : 64 : 50 0 : 7 : 00	August 22-24 1873

I hereby certify that the above Diagram the 12th, 13th, and 14th Guide Meridians, west of the 6th Principal Meridian in Wyoming Territory, is strictly conformable to the field notes of the survey thereof on file in this Office which have been examined and approved.

Surveyor General's Office
Cheyenne Wyo. Nov 21st 1873

Silas Reed
Surr. Genl.

(6)

Indexed

64

271

EXTERIOR LINES.

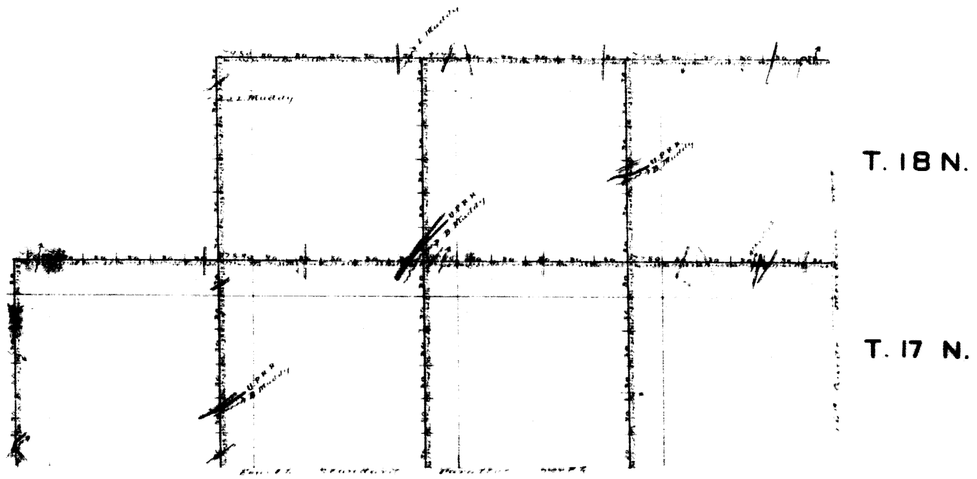

Surveys Designated	By whom surveyed	Date of Contract	Amt. of Surveys	When Surveyed
Exterior Lines	William A. Mowry	June 21st 1878	33 " 26 " 76	Aug 26th Sep 7th 1878

I hereby certify that the above Diagram of the Exterior Lines of Tps 17 and 18 North Range's 113 and 114 West and Tp 17 N Rg 116 West of the 6th P M. in Wyoming Territory is strictly conformable to the field Notes of the survey thereof on file in this office which have been examined and approved.

Surveyor Generals Office
Cheyenne Wyo Dec 21st 1878.

Silas Reed
Surv. Genl.