41

54

1536 (4-675a)

Resurvey Township No. 17 North, Range No. 117 West of the Sixth Principal Meridian, Wyoming.



Coal Land
Sec. 1
Sec. 2
Sec. 11
Sec. 12
Sec. 13
Sec. 23
Sec. 24
Sec. 25
Sec. 26
Sec. 35
Sec. 36

Areas in Acres

Public Land	23070.80
Indian Reservation	
Indian Allotments	
Mineral Claims	
Water Surface	
Total Area	23070.80

Scale 40 Chains to an inch
Mean Magnetic Declination 17°36'E.
Latitude 41°24'N.
Longitude 110°37'W.

Surveys Designated.	By Whom Surveyed.	Contract No.	Contract Date	Amount of Surveys Mls.	chs.	lks.	When Surveyed. Begun.	Completed.
Resurvey N.W.V.S. Township Lines	Johnson and Voigt	337	June 8, 1909	18	00	58	July 9, 1909	July 13, 1909
Retracement E. Township Line	Johnson and Voigt	337	June 8, 1909	6	00	00	July 4, 1909	July 4, 1909
Resurvey Subdivision Lines	Johnson and Voigt	337	June 8, 1909	60	2	72	July 3, 1909	July 26, 1909
E Township Line	William O. Downey	51	June 21, 1873	6	00	00	Sept. 6, 1873	Sept. 6, 1873

The above map of Resurvey of Township No. 17 North Range No. 117 West of the Sixth Principal Meridian Wyoming is strictly conformable to the field notes of the resurvey thereof on file in this office, which have been examined and approved.

U.S. Surveyor General's Office,
Cheyenne, Wyoming, March 14, 1911

Stephen P. Harrison
Surveyor General.

1142-A

Accepted by the Acting Commissioner in his letter "E" Sept. 21, 1911.
Filed in the Evanston Land Office Oct. 2, 1911.

(17)

1535

TOWNSHIP No. 17 NORTH, RANGE No. 117 WEST of the 6th Principal MERIDIAN.

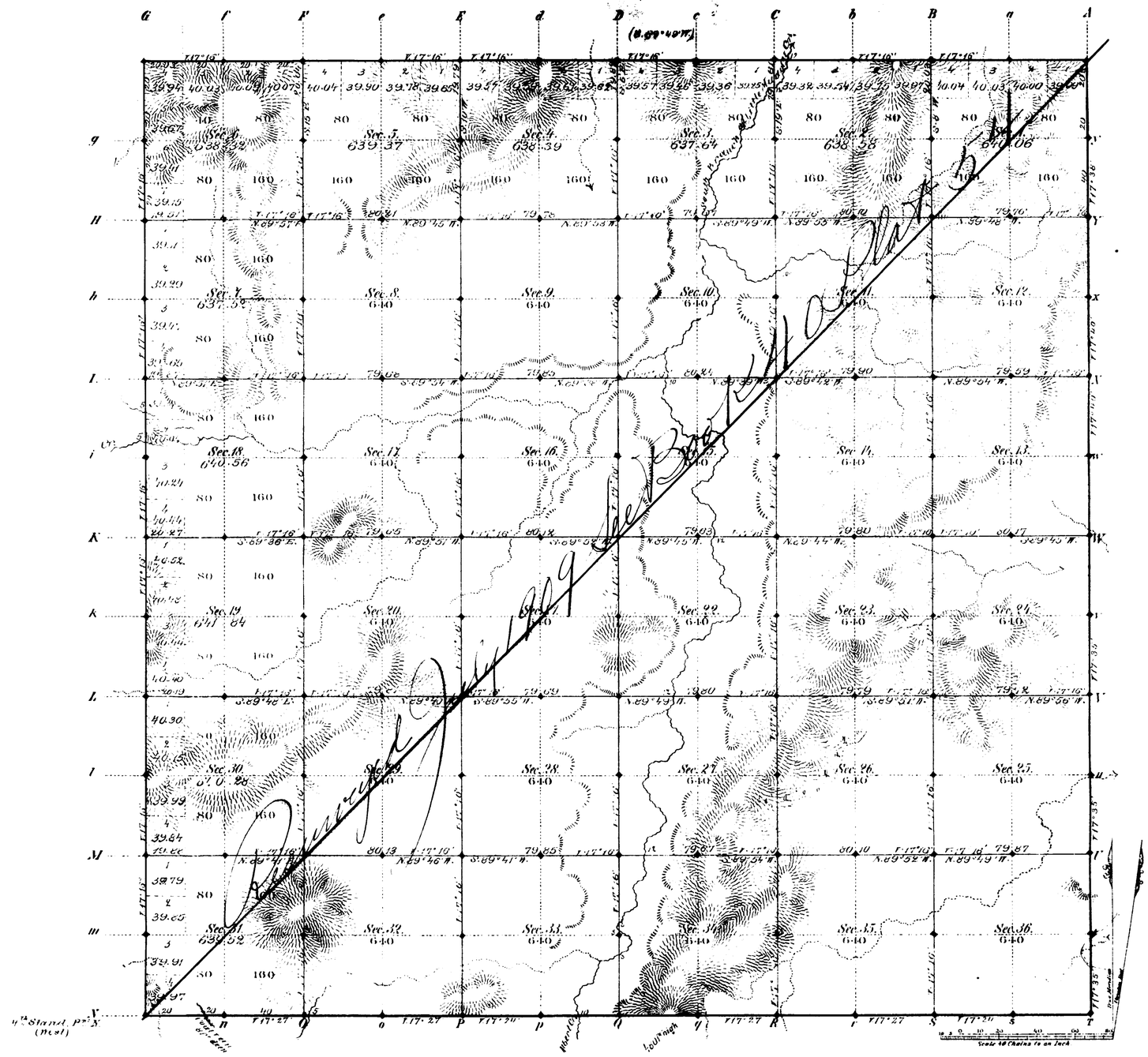

Total number of Acres 23,032.08

Surveys Designated	By Whom Surveyed	Date of Contract	Amount of Surveys Miles	Chs	Lks	When Surveyed	Magnetic Declination
Township lines	R. J. Boland	Septbr 29th 1881	12	00	00	Oct 26 & 29 1881	17° 15' East
Subdivisions			52	75	59	April 6 12, 1882	17° 15'
Connections							
E. Township lines	W. O. Hornby	June 21, 1873	6	00	00	Sept. 6, 1873	
4th Stand. Pr. N.	N. P. Cook	Aug. 30, 1870	6	00	00	June 27 & 28, 1871	

The above Map of Township No. 17 North, Range No. 117 West of the Sixth Principal Meridian Wyoming Territory is strictly conformable to the field notes of the survey thereof on file in this Office, which have been examined and approved

Surveyor General's Office,
Cheyenne Wyoming
February 10th, 1883

Edw. C. Davis
Surv. Gen'l

1142

A. Gast & Co. St. Louis Mo.

41 Indexed

4254

53

RESURVEY
TOWNSHIP EXTERIORS

SCALE: 160 CHAINS TO 1 INCH

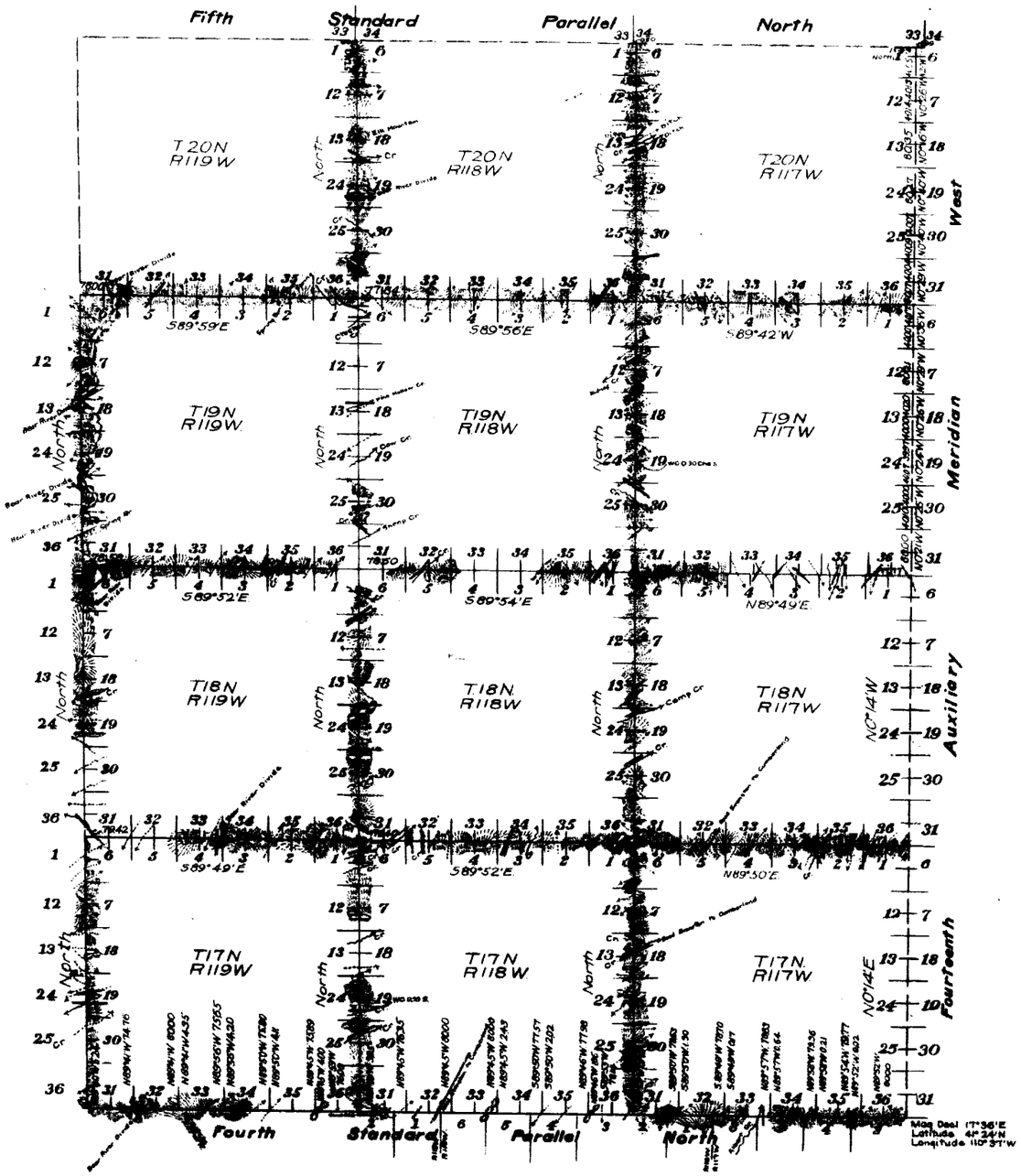

This Plot of the Resurvey of

The Fourth Standard Parallel North through Ranges Nos 117, 118 and 119 West, and

The North Boundaries of Townships 17, 18 and 19 North, Range No 117 West and

The North East and West Boundaries of Townships Nos 17, 18 and 19 North, Ranges Nos 118 and 119 West, and

The East and West Boundaries of Township 20 North Range No 118 West and

The Retracement of

The Fourteenth Auxiliary Meridian West through Townships 17, 18, 19 and 20 North, between Ranges Nos 116 and 117 West of the Sixth Principal Meridian, Wyoming

is strictly conformable to the field notes of the resurvey thereof by

Johnson and Voigt, USDS
under their Contract No 337
dated June 8, 1909

which have been examined, approved and filed in this office.

US Surveyor General's Office,
Cheyenne, Wyoming.
March 14, 1911

Stephen Johnson
Surveyor General.

Surveys Designated	Amount Mls	Chs	Lks	When Surveyed
Standard Lines Resurveyed	18	00	00	July 3, 1909 – July 11, 1909
Standard Lines Retraced	23	57	56	July 4, 1909 – Aug 12, 1909
Connecting Lines		27	29	July 1, 1909 – Oct 16, 1909
Township Lines	119	19	96	July 11, 1909 – Oct 16, 1909

2457

Accepted by the Acting Commissioner in his "E" Sept 21, 1911

Indexed

FOURTH STANDARD PARALLEL NORTH

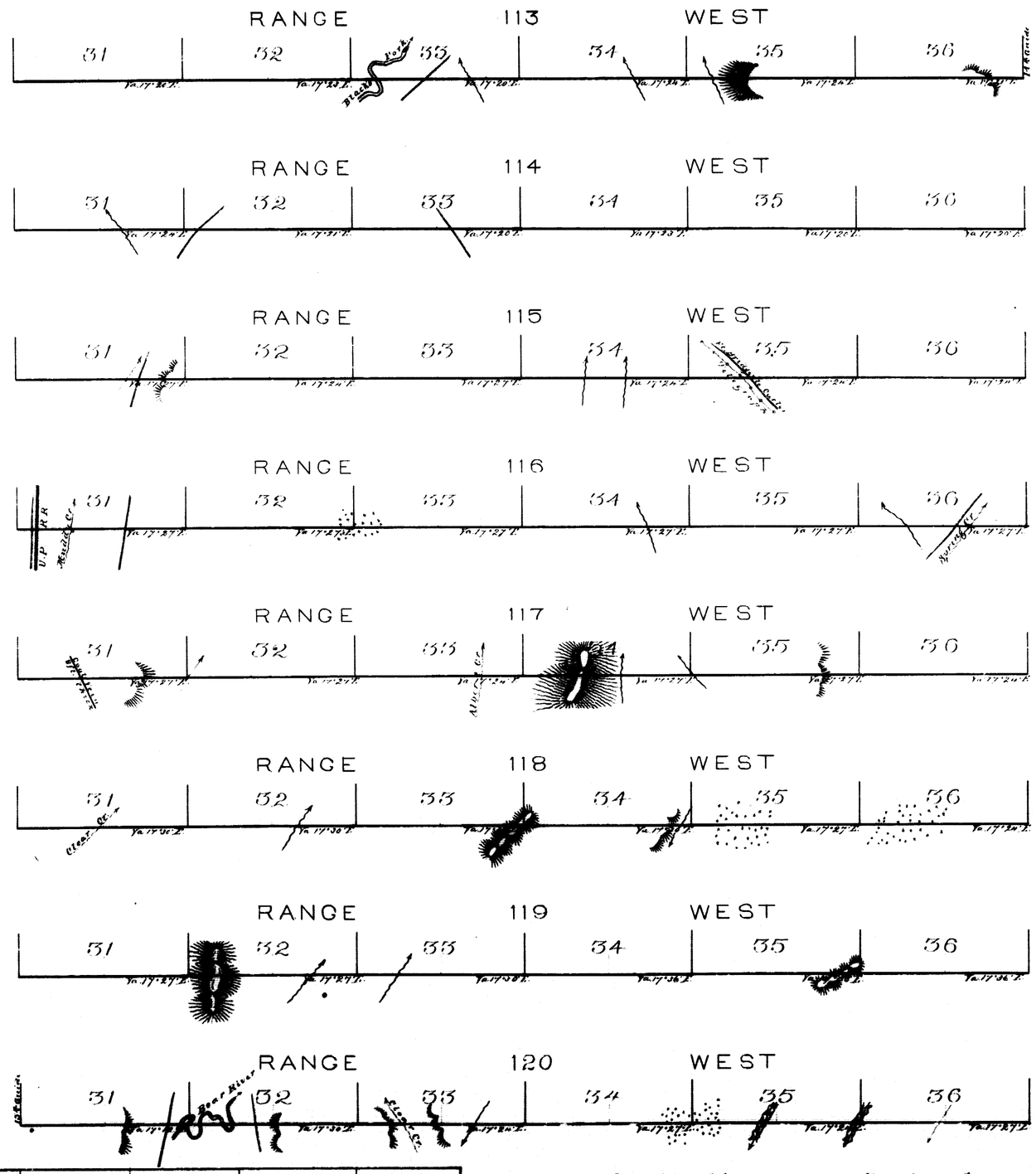

Surveys Designated	By Whom Surveyed	Date of Contract	Amt of Surveys	When Surveyed
4th Standard Parl.	Nathan P. Cook	August 30th 1870	48 Miles	Jan. 6th–14th 1871

I hereby certify that the above Map of the 4th Standard Parallel North of the Colorado Base Line, between Ranges 112 and 121 West of the 6th Principal Meridian, in Wyoming Territory, is strictly conformable to the field notes of the survey thereof on file in this Office, which have been examined and approved.

Surveyor General's Office.
Cheyenne W. T. Feby. 18th 1871

Silas Reed
Surv. Genl.

(17)

accession no 1654

37

EXTERIOR LINES.

Scale, 3 miles to 1 inch, Magnetic Variation, East

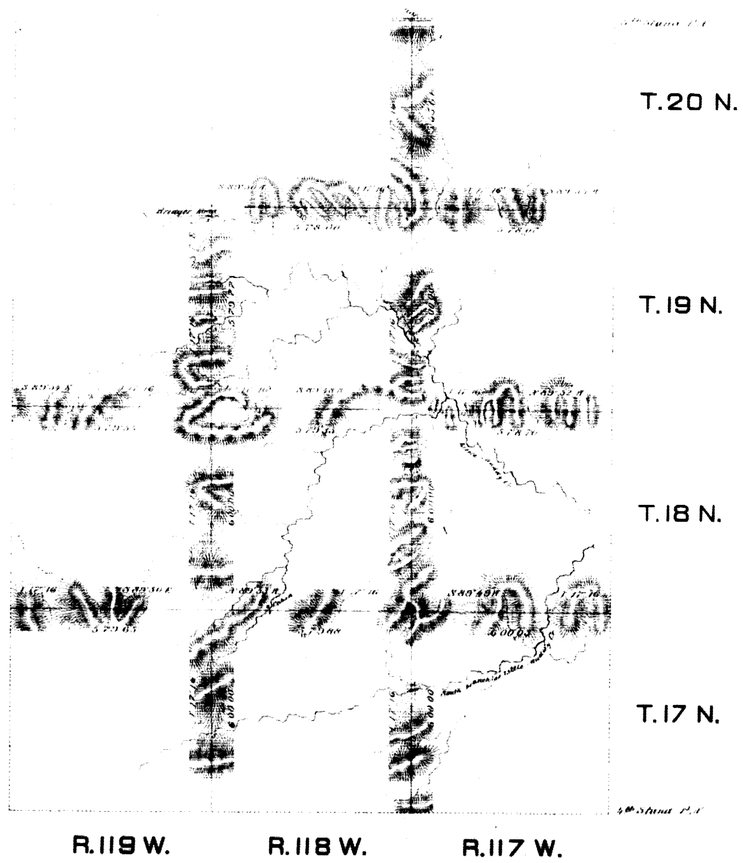

Surveys Designated	By Whom Surveyed	Date of Contract	Amount of Surveys Acs.	Chs	Lks	When Surveyed
Exterior Lines	H. J. Boland	Sept. 29, 1881	89	40	60	Oct. 28 to Nov. 11, 1881
Connections	" " "	" " "		11	01	" " "

I hereby certify that the above diagram of Townships No. 17, 18, 19, & 20 North, Ranges No. 117, 118 & 119 West of the Sixth Principal Meridian, Wyoming Territory, is strictly conformable to the field notes of the survey thereof, on file in this office, which have been examined and approved.

Surveyor Generals Office,
Cheyenne Wyo.
February 10th 1883

Edw. C. David
Surveyor General