41

1544 (4-675a)

58

Resurvey Township No. 17 North, Range No. 118 West of the Sixth Principal Meridian, Wyoming.

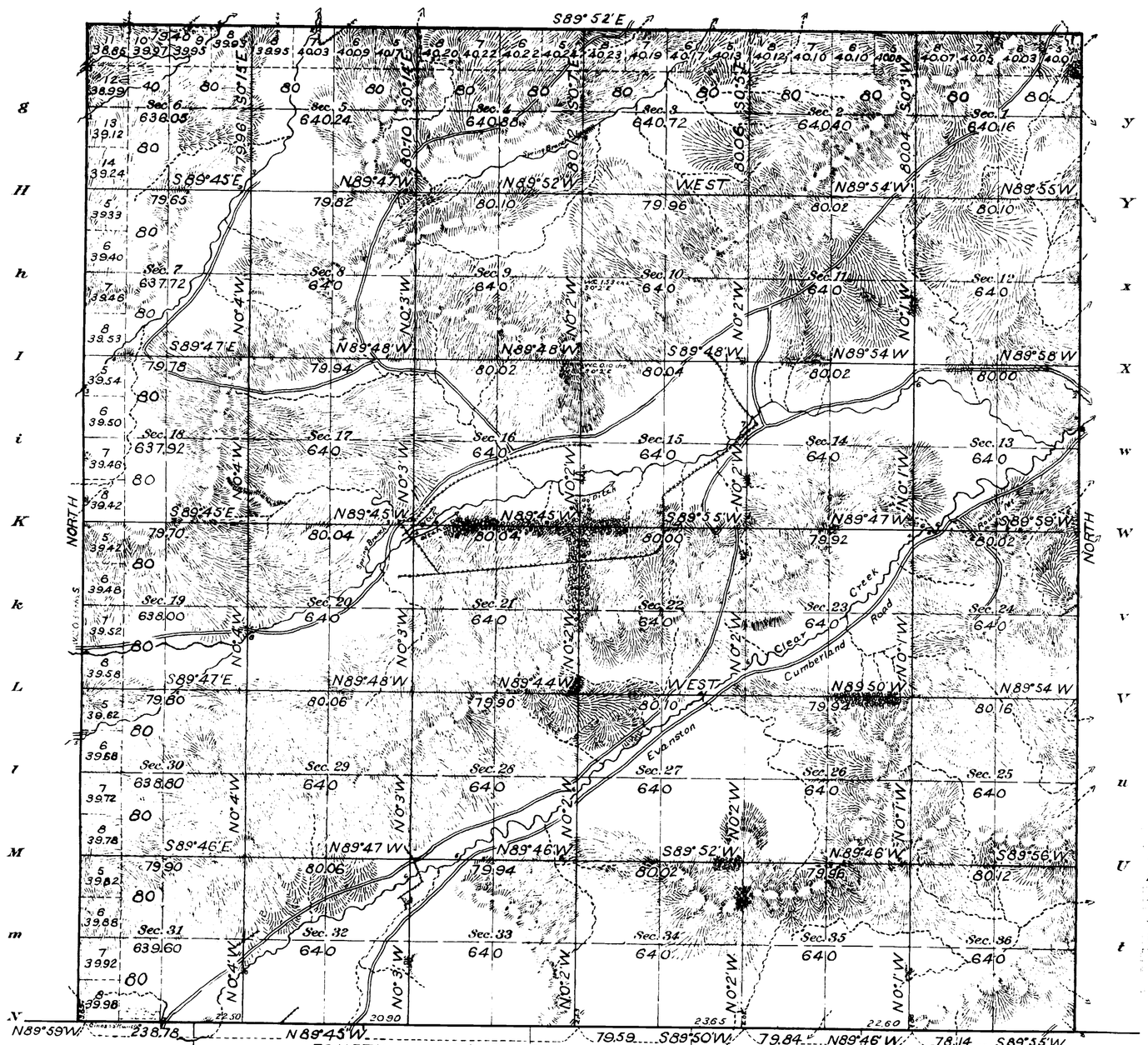

Surveys Designated.	By Whom Surveyed.	Contract No.	Contract Date	Amount of Surveys Mls.	Amount of Surveys chs.	Amount of Surveys lks.	When Surveyed. Begun.	When Surveyed. Completed.
Resurvey Township Lines	Johnson & Voigt	337	June 8, 1909	23	79	40	July 10, 1909	July 15, 1909
Resurvey Subdivision Lines	Johnson & Voigt	337	June 8, 1909	59	79	41	July 15, 1909	July 30, 1909

Areas in Acres.	
Public Land	23030.49
Indian Reservation	
Indian Allotments	
Mineral Claims	
Water Surface	
Total Area	23030.49

0 10 20 40 Miles

Scale 40 Chains to an inch
Mean Magnetic Declination 17° 37' E.
Latitude 41° 24' N
Longitude 110° 44' W

Resurvey of
The above map of Township No. 17 North Range No 118 West of the Sixth Principal Meridian Wyoming is strictly conformable to the field notes of the resurvey thereof on file in this office, which have been examined and approved.

U.S. Surveyor General's Office,
Cheyenne, Wyoming March 14, 1911.

Stephen Johnson
Surveyor General.

1146-A

1146 A

Received by the Acting Commissioner in his letter "E" Sept. 21, 1911.
Filed in the Executive Office Oct. 2, 1911.

1146

(17) . 5

1543

TOWNSHIP Nº 17 NORTH, RANGE Nº 118 WEST of the 6th Principal MERIDIAN.

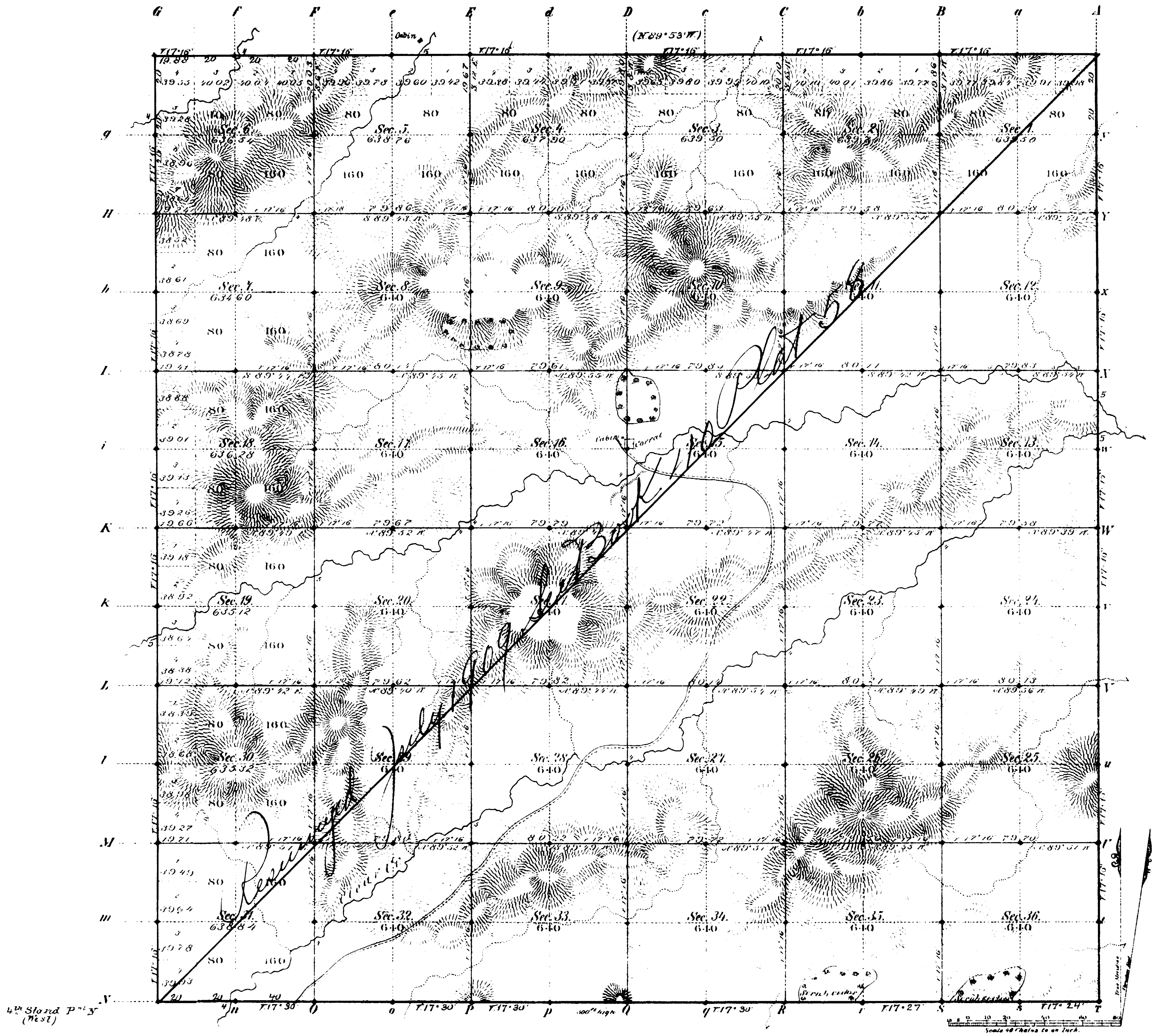

Total number of Acres 23012.10

Surveys Designated	By Whom Surveyed	Date of Contract	Amount of Surveys Ms.	Chs.	Lks.	When Surveyed	Magnetic Declination
E.W.&N. Township lines	W. J. Boland	Septbr 29 1881	17	79	88	October 28th Novemb. 5 & 7 1881	17° 16' East
Subdivisions	"	"	59	73	04	Apr 13 19 1882	17° 16' "
Connections							
4th Stand Parl N	N. P. Cook	Aug 30 1870	6	00	00	January 9th 1871	

The above Map of Township No. 17 North Range No. 118 West of the Sixth Principal Meridian Wyoming Territory is strictly conformable to the field notes of the survey thereof on file in this Office, which have been examined and approved

Surveyor General's Office,
Cheyenne Wyoming
February 10th, 1883

Edw. C. David
Sur. Genl.

A. Gast & Co. St Louis

1146

411
Indexed

A254

53

RESURVEY
TOWNSHIP EXTERIORS

SCALE: 160 CHAINS TO 1 INCH.

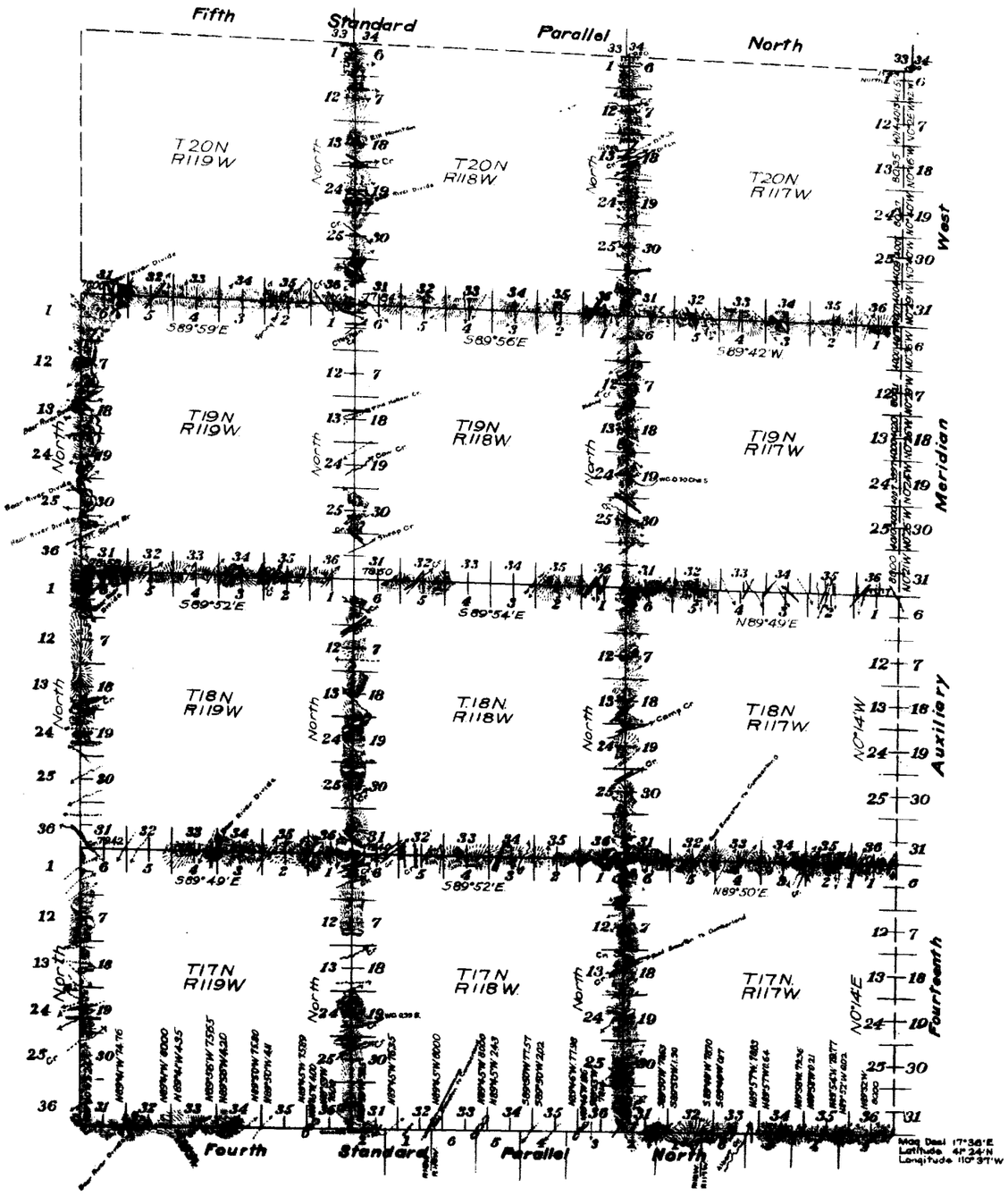

This Plat of the Resurvey of
The Fourth Standard Parallel North through Ranges Nos 117, 118 and 119 West, and

The North Boundaries of Townships 17, 18 and 19 North, Range No 117 West and

The North East and West Boundaries of Townships Nos 17, 18 and 19 North, Ranges Nos 118 and 119 West, and

The East and West Boundaries of Township 20 North Range No 118 West and
The Retracement of
The Fourteenth Auxiliary Meridian West through Townships 17, 18, 19 and 20 North, between Ranges Nos 116 and 117 West of the
Sixth Principal Meridian, Wyoming
is strictly conformable to the field notes of the resurvey thereof by
Johnson and Voigt, USDS
under their Contract No 337
dated June 8, 1909
which have been examined, approved and filed in this office.
U.S. Surveyor General's Office,
Cheyenne, Wyoming.
March 14, 1911

Stephen Johnson
Surveyor General

Surveys Designated	Amount Mls	Chs	Lks	When Surveyed
Standard Lines Resurveyed	18	00	00	July 3, 1909 – July 11 1909
Standard Lines Retraced	23	57	56	July 4 1909 – Aug 12, 1909
Connecting Lines		27	29	July 1, 1909 – Oct 16, 1909
Township Lines	119	19	96	July 11, 1909 – Oct 16, 1909

2457

Accepted by the Acting Commissioner in his letter of Sept 21, 1911

0022

22

FOURTH STANDARD PARALLEL NORTH

RANGE 113 WEST

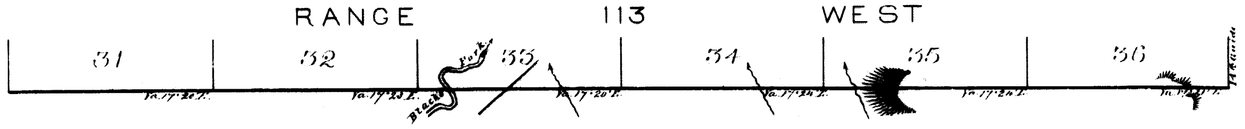

RANGE 114 WEST

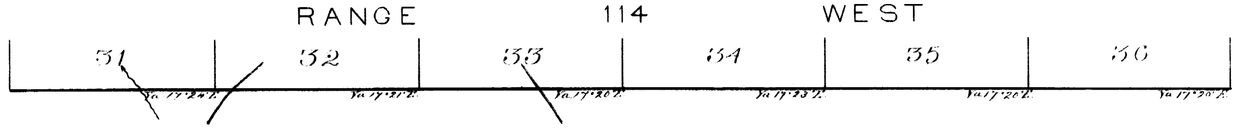

RANGE 115 WEST

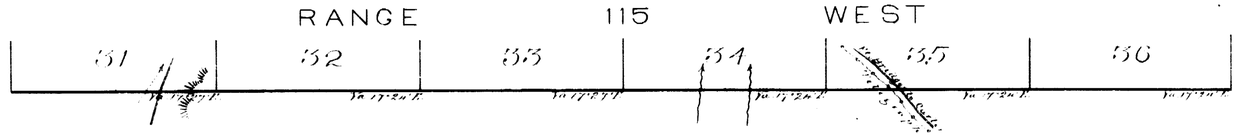

RANGE 116 WEST

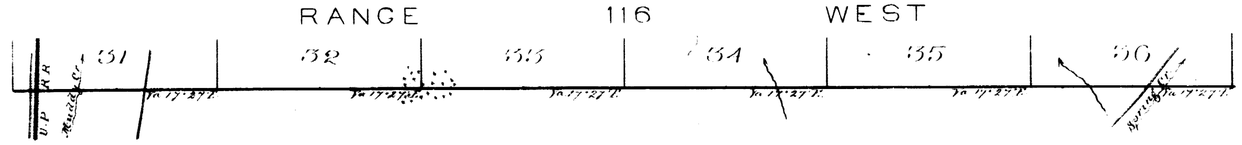

RANGE 117 WEST

RANGE 118 WEST

RANGE 119 WEST

RANGE 120 WEST



Surveys Designated	By Whom Surveyed	Date of Contract	Amt of Surveys	When Surveyed
4th Standard Nor.l	Nathan R Cook	August 30th 1870	18 Miles	Jan. 6th to 16th 1871

I hereby certify that the above Map of the 4th Standard Parallel North of the Colorado Base Line, Between Ranges 112 and 121 West of the 6th Principal Meridian, in Wyoming Territory, is Strictly conformable to the field notes of the survey thereof on file in this Office, which have been examined and approved.

Surveyor Generals Office.
Cheyenne W. T. Feby. 18th 1871

Silas Reed
Surv. Gen.l

(17)

Accession no 1854

.37

EXTERIOR LINES.

Scale, 3 miles to 1 inch; Magnetic Variation East



Surveys Designated	By Whom Surveyed	Date of Contract	Amount of Surveys Mls.	Chs	Lks	When Surveyed
Exterior Lines	W. J. Breland	Sept. 29, 1881	69	48	60	Oct. 28 to Nov. 11, 1881
Connections	" "	" "		11	01	" "

I hereby certify that the above diagram of Townships No 17, 18, 19 & 20 North, Ranges No 117, 118 & 119 West of the Sixth Principal Meridian Wyoming Territory is strictly conformable to the field notes of the survey thereof, on file in this office, which have been examined and approved.

Surveyor Generals Office,
Cheyenne Wyo
February 10th 1883

Edw. C. David
Surveyor General