41

Resurvey Township No. 17 North, Range No. 120 West of the Sixth Principal Meridian, Wyoming.

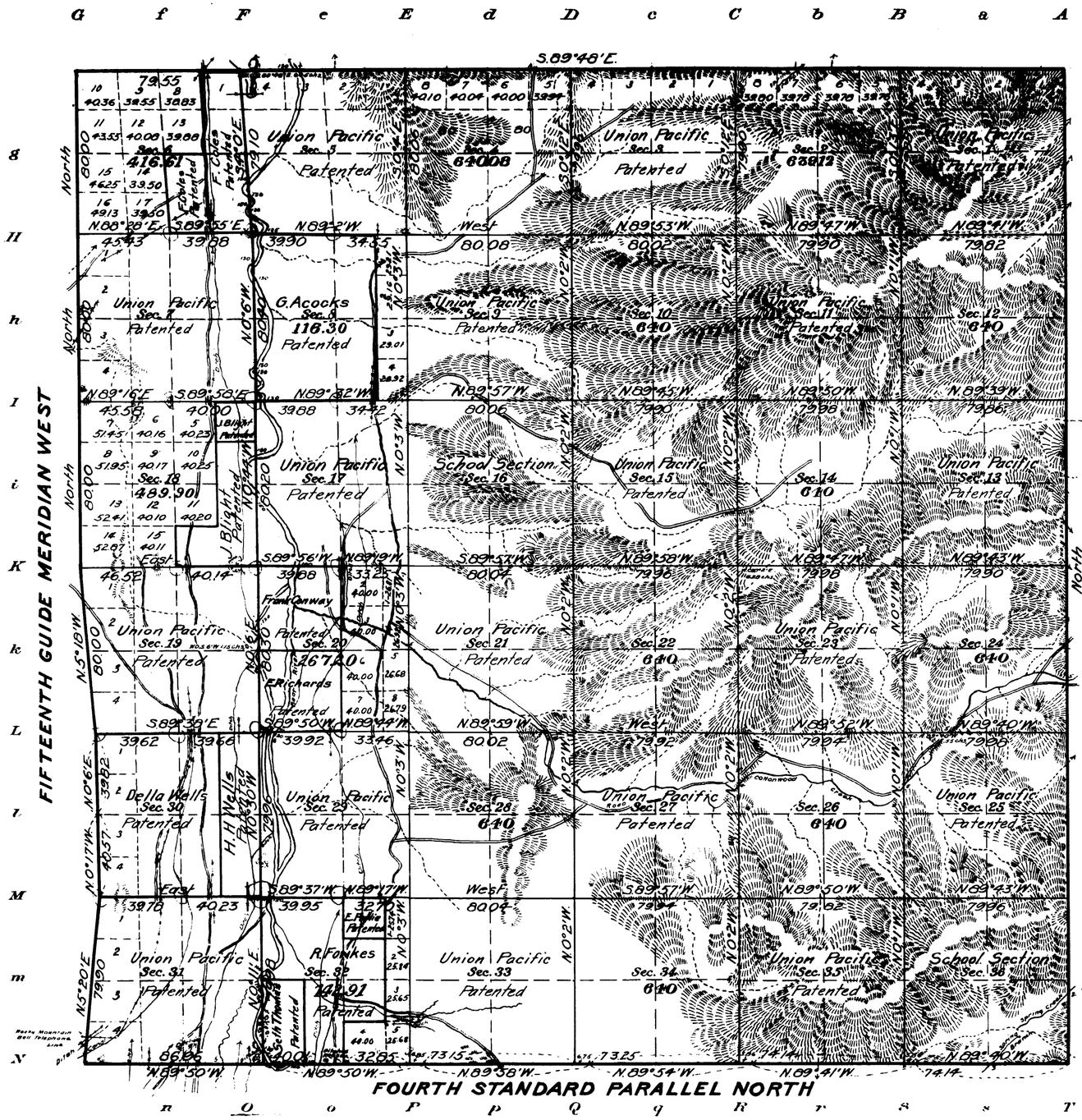

TABLE OF LAND DISPOSALS							
Original Survey							
T	R	Sec	Subdivisions	Entry Kind	Entry No.	Status in Land Office	Entryman
17	120	1	All	LG		Patented	Union Pacific
"	"	3	All	LG		"	" "
"	"	5	All	LG		"	" "
"	"	6	W½SE¼	FC	227	"	F. Coles
"	"	6	E½NE¼, E½SE¼	FH	143	"	F. Coles
"	"	7	All	LG		"	Union Pacific
"	"	8	W½E½, W½	FD	12	"	G. Acocks
"	"	9	All	LG		"	Union Pacific
"	"	11	All	LG		"	" "
"	"	13	All	LG		"	" "
"	"	15	All	LG		"	" "
"	"	16	All	SS		"	Wyoming
"	"	17	All	LG		"	Union Pacific
"	"	18	NE¼NE¼	Cash	88	"	J. Blight
"	"	18	S½NE¼, E½SE¼, SW¼SE¼	FD	39	"	J. Blight
"	"	19	All	LG		"	Union Pacific
"	"	20	NW¼	FD	31	"	Frank Conway
"	"	20	SW¼	FH	60	"	E. Richards
"	"	21	All	LG		"	Union Pacific
"	"	23	All	LG		"	" "
"	"	25	All	LG		"	" "
"	"	27	All	LG		"	" "
"	"	29	All	LG		"	" "
"	"	30	E½E½	FD	130	"	H. H. Wells
"	"	30	W½E½, E½W½ Lots 1,2,3,4	FD	131	"	Della Wells
"	"	31	All	LG		"	Union Pacific
"	"	32	W½SW¼	Cash	87	"	Seth Thomas
"	"	32	NW¼, E½SW¼, SW¼NE¼, NW¼SE¼	FD	1	"	R. Fowkes
"	"	32	NW¼NE¼	Cash	154	"	E. Paulie
"	"	33	All	LG		"	Union Pacific
"	"	35	All	LG		"	" "
"	"	36	All	SS		"	Wyoming

Areas in Acres.

Public Land	7,832.12
Indian Reservation	
Indian Allotments	
Mineral Claims	
Water Surface	
Patented Land	15,078.66
Total Area	22,910.78

0 10 20 40 60

Scale 40 Chains to an inch

Mean Magnetic Declination 17°40'E.

Latitude 41° 24' N.

Longitude 110° 55' W.

Surveys Designated.	By Whom Surveyed.	Contract No.	Contract Date	Amount of Surveys Mls.	chs.	lks.	When Surveyed. Begun.	Completed.
Resurvey N.W. B.S. Township Lines	Newell J. Burnham	339	June 8, 1909	17	79	66	July 13, 1909	July 18, 1909
Resurvey E. Township Lines	Johnson & Voigt	337	June 8, 1909	6	00	00	July 12, 1909	July 13, 1909
Resurvey Subdivisions	Newell J. Burnham	338	June 8, 1909	59	63	61	July 18, 1909	August 3, 1909

Resurvey

The above map of Township No. 17 North Range No. 120 West of the Sixth Principal Meridian Wyoming is strictly conformable to the field notes of the resurvey thereof on file in this office, which have been examined and approved.

U. S. Surveyor General's Office,
Cheyenne, Wyoming, October 2, 1911.

Stephen C. Stinson
Surveyor General.

Accepted by the Hon. Commissioner in Letter "E" May 11, 1912
Duplicate plat mailed Evanston Land Office May 17, 1912.

17-120

483

TOWNSHIP No. 17 NORTH, RANGE No. 120 WEST OF THE SIXTH PRINCIPAL MERIDIAN

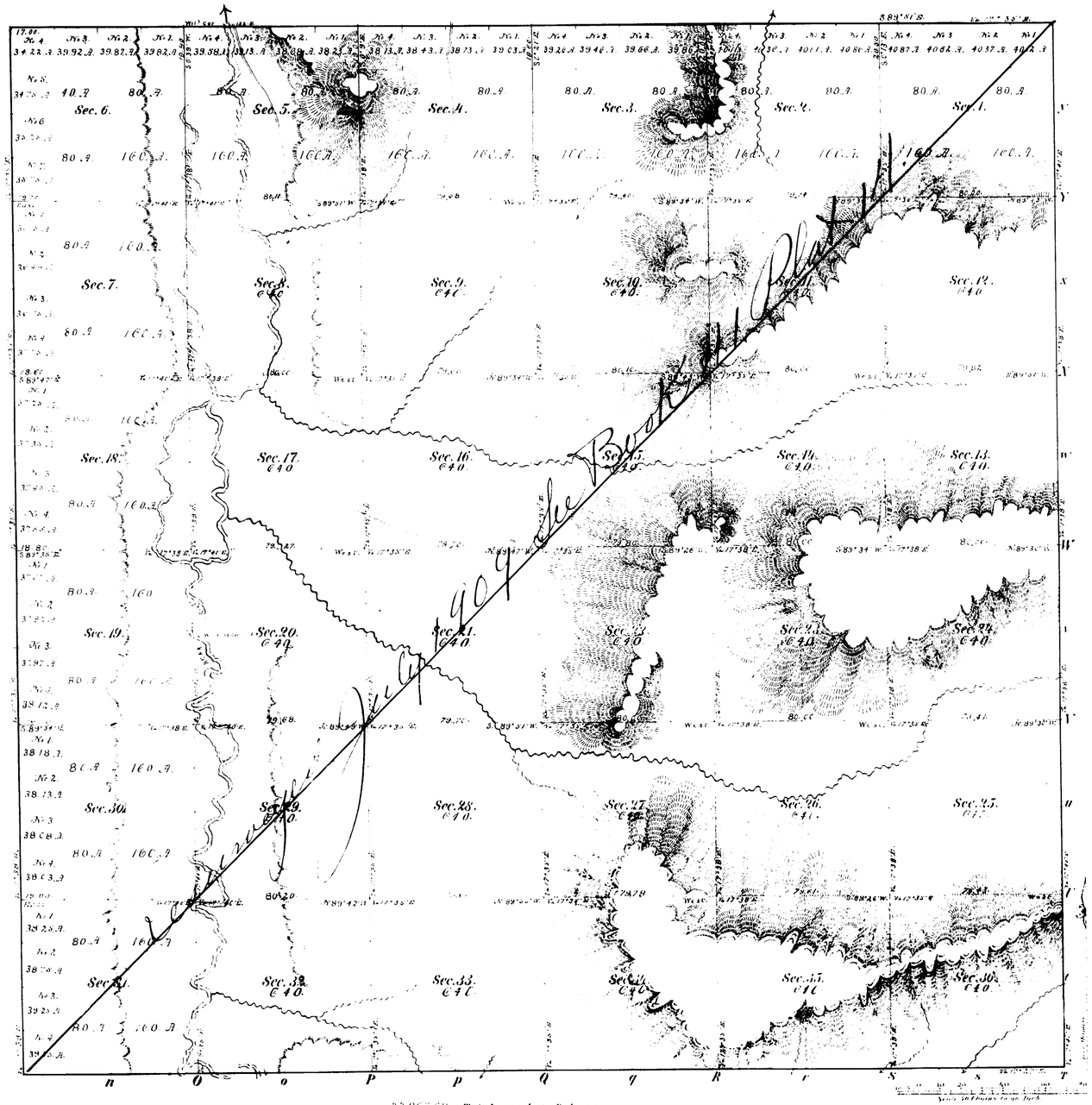

22,967.68 Total number of Acres

Surveys Designated	By Whom Surveyed	Date of Contract	Amount of Surveys	When Surveyed
N & E. Township lines	Medary & Grant	July 7th 1875	M. 11 . Chs. 77 . Lks. 00	July 16th 1875
Subdivisions	Medary & Grant	July 7th 1875	59 . 67 . 12	July 26 30 1875
Connections				
15th Guide Mer. W.	Medary & Grant	July 7th 1875	6 . 00 . 00	July 16th 1875
1st Stand. Par. N.	N. P. Cook	August 30th 1870	6 . 00 . 00	Jany. 10 14 1871

The above Map of Township No. 17 North of Range No. 120 West of the Sixth Principal Meridian in Wyoming Territory is strictly conformable to the field notes of the survey thereof on file in this Office, which have been examined and approved

Surveyor General's Office Edw. C. David Sur. Genl.

Cheyenne Wyoming

January 6th 1876.

A. Gast & Co. St. Louis Mo.

417

17-120

41

12

1978

RESURVEY
TOWNSHIP EXTERIORS

Scale: 160 Chains to 1 inch

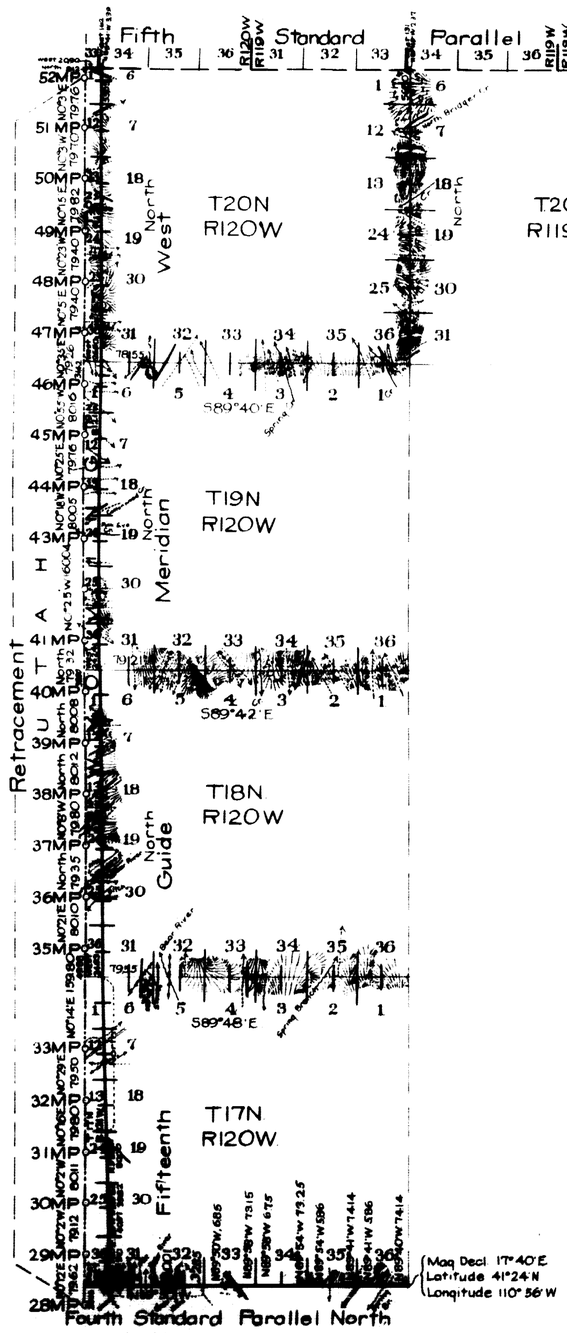

This Plat
of the Resurvey
of the
Fourth Standard Parallel North through Ranges 120 and 121W
Fifteenth Guide Meridian West through Townships 17, 18, 19
and 20 N, North Boundaries of Townships 17, 18 and 19 North
Ranges 120 and 121 W., and West Boundary of T 20 N
R119 W of the Sixth Principal Meridian Wyoming, and
of the Retracement
of the
West Boundary of Wyoming from Mile Post 28 to Mile
Post 52 is strictly conformable to the field notes of
the resurvey thereof
by
Newell J Burnham, U.S.D.S
under his
Contract Nº 338,
dated June 8, 1909,
which have been examined, approved and filed in this
office
U.S. Surveyor Generals Office,
Cheyenne, Wyoming
October 2, 1911

Stephen P. Hanson
Surveyor General

Surveys Designated	Amount Mls	Chs	Lks	When Surveyed
Standard Lines Retraced	6	26	09	July 10-July 12, 1909
Standard Lines Resurveyed	30	01	43	July 13-Sept 15, 1909
Connecting Lines	1	68	95	July 13-Oct 5, 1909
State Line Retraced	23	74	07	Aug 4-Oct 4, 1909
Township Lines	24	49	58	July 15-Oct 5, 1909

J Copy

Accepted by the Hon. Commissioner in his letter "E"
May 11, 1912

1440

(3) Indexed

463

70

EXTERIOR LINES.



Surveys Designated	By whom Surveyed	Date of Contracts	Amount of Surveys	When Surveyed
			Mi. Ch. Lks.	
Exterior Lines	Medary & Grant	July 7th 1875	73 - 22 - 04	July 16 Sept 8th 1875
Connections	- - -		1 - 39 - 80	- - -

I hereby certify that the above Diagram of the Exterior Lines of Township 12 North Range 116 West, Townships 13, 14, 15, 16, 17 and 18 North Range 121 West, and Townships 17 and 18 North Ranges 106, 107 and 120 West of the 6th Principal Meridian in Wyoming Territory is strictly conformable to the field notes of the survey thereof on file in this Office which have been examined and approved.

Surveyor Generals office,
Cheyenne Wyo. January 6th 1876.

Edw. C. David
Sur. Genl.

Indexed

FOURTH STANDARD PARALLEL NORTH

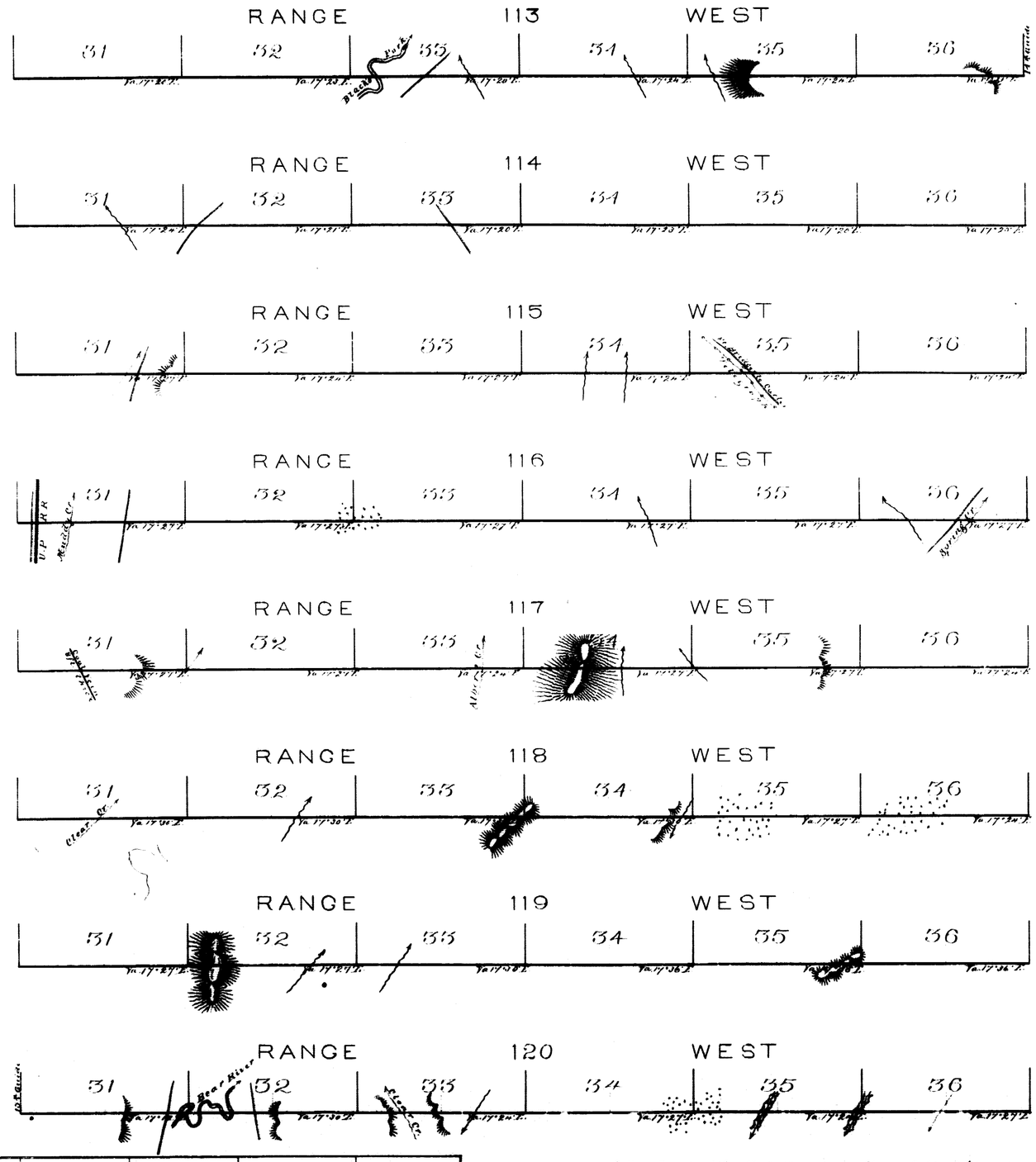

Surveys Designated	By Whom Surveyed	Date of Contract	Am't of Surveys	When Surveyed
4th Standard Par.l	Nathan P. Cook	August 30th 1870	48 Miles	Jan. 5th–14th 1871

I hereby certify that the above Map of the 4th Standard Parallel North of the Colorado Base Line, between Ranges 112 and 121 West of the 6th Principal Meridian, in Wyoming Territory, is strictly conformable to the field notes of the survey thereof, on file in this Office, which have been examined and approved.

Surveyor General's Office.
Cheyenne W. T. Feby. 18th 1871

Silas Reed
Surv. Genl.

(8) indexed

466

73

15TH GUIDE MERIDIAN WEST

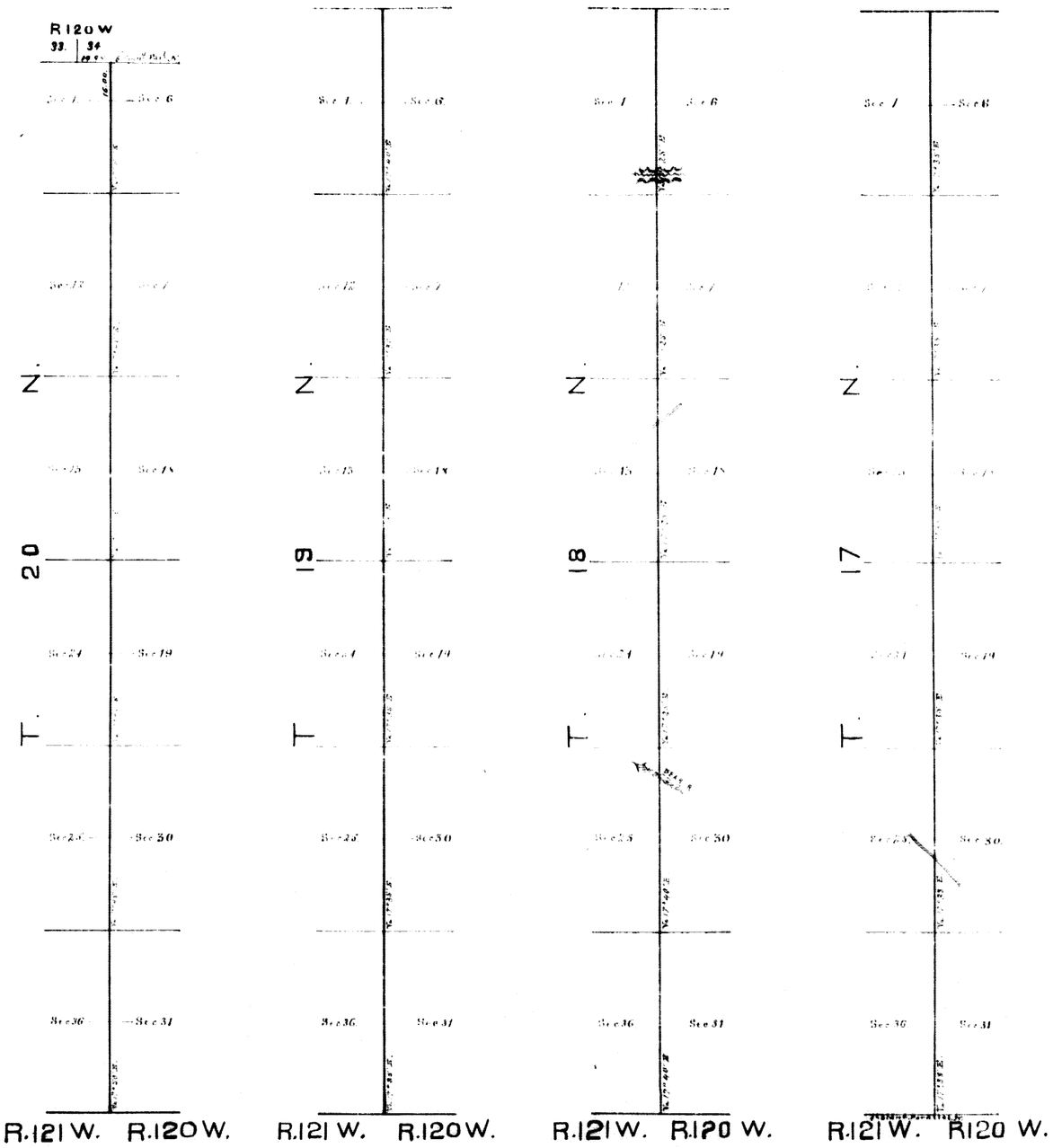

Survey Designated	By Whom Surveyed	Date of Contract	Amount of Surveys M. Chs. Lks.	When Surveyed
15th Guide Merid.n W.	Medary & Grant	July 7th 1875	23 56 00	July 16-20th 1875
Connections	"	"	14 - 95	"

I hereby certify that the above Diagram of the 15th Guide Meridian West of the 6th Principal Meridian between the 4th and 5th Standard Parallels North in Wyoming Territory is strictly conformable to the field notes of the Survey thereof on file in this office which have been examined and approved.

Surveyor Generals office.
Cheyenne Wyo Jany. 6th 1876.

Edw. C. David
Surv. Genl.

406