41

411

(4-675a)

18

Resurvey Township No. 17 North, Range No. 121 West of the Sixth Principal Meridian, Wyoming.

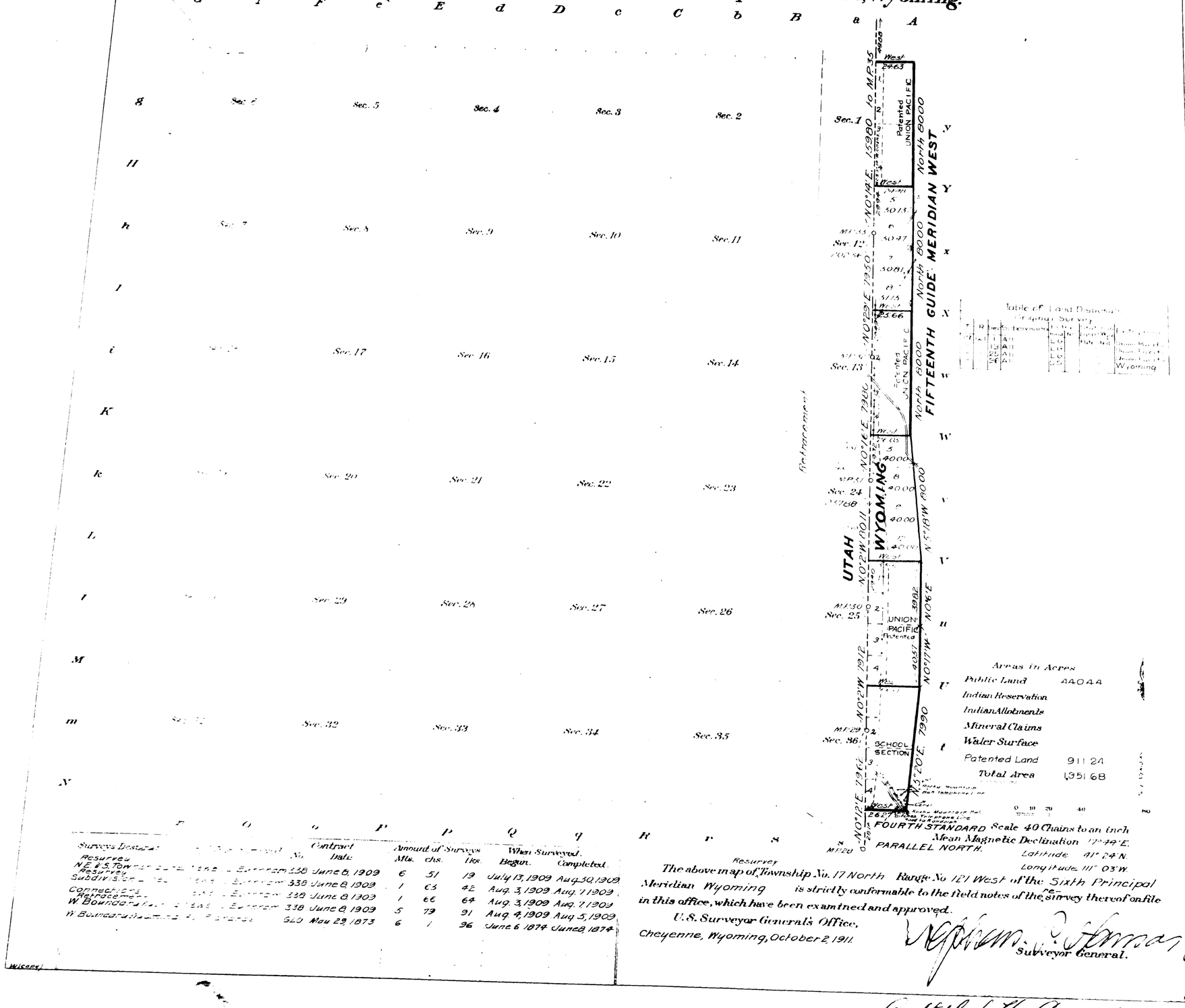

Surveys Desired	No.	Contract Date	Amount of Surveys Mls.	chs.	lks.	When Surveyed. Begun.	Completed.
Resurvey N.E. & S. Tow[illegible] Resurvey	[illegible]	Surveyor-Gen'l	338	June 8, 1909	6	51	19	July 13, 1909	Aug 30, 1909
Subdiv. S. on [illegible]	[illegible]	Surveyor-Gen'l	338	June 8, 1909	1	63	42	Aug. 3, 1909	Aug. 7, 1909
Connections & Readjustments	[illegible]	Surveyor-Gen'l	338	June 8, 1909	1	66	64	Aug. 3, 1909	Aug. 7, 1909
W. Boundary [illegible]	[illegible]	Surveyor-Gen'l	338	June 8, 1909	5	73	91	Aug. 9, 1909	Aug. 5, 1909
W. Boundary [illegible]	[illegible]	[illegible]	540	May 29, 1873	6	1	96	June 6, 1874	June 8, 1874

W.H.Cobb

The above map of Township No. 17 North Range No 121 West of the Sixth Principal Meridian Wyoming is strictly conformable to the field notes of the resurvey thereof on file in this office, which have been examined and approved.

U.S. Surveyor General's Office,
Cheyenne, Wyoming, October 2, 1911.

William D. Johnson
Surveyor General.

Accepted by the Hon. Commissioner in letter "E" May 11, 1912.
Triplicate plat mailed Examiner Office May 17, 1912.

17-121

(9)

6

476

TOWNSHIP No. 17 NORTH, RANGE No. 121 WEST OF THE SIXTH PRINCIPAL MERIDIAN



Meanders of								
Posts	Courses	Chs. Lks.	Posts	Courses	Chs. Lks.	Posts	Courses	Chs. Lks.

1892 81 Total number of Acres

Name of Surveyor	Subdivisions Surveyed	Date of Contract	Number of Acres			Date Surveyed
No. Township	Medary & Grant	July 7th 1875	6	35	11	July 21 1875
Subdivisions	Medary & Grant	July 7th 1875	2	[illegible]	61	July 23rd 1875
Connections			1	68	11	
1st Stand. Parallel N.	[illegible]	July 7th 1875		33	20	July 16th 1875
15th Guide Meridian W.	Medary & Grant	July 7th 1875	6	00	00	July 16th 1875
W. Boundary of Wyoming	J. V. Richards	May 29th 1873	6	2	56	June 8th & 9th 1871

The above Map of Township No. 17 North of Range No. 121 West of the Sixth Principal Meridian in Wyoming Territory is strictly conformable to the field notes of the survey thereof on file in this Office which have been examined and approved

Surveyor General's Office Edw. C. David Sur. Genl.

Cheyenne Wyoming

January 6th 1876.

A. Gast & Co. St. Louis Mo.

414

17-1-1

41

1978

12

RESURVEY
TOWNSHIP EXTERIORS

Scale: 160 Chains to 1 inch

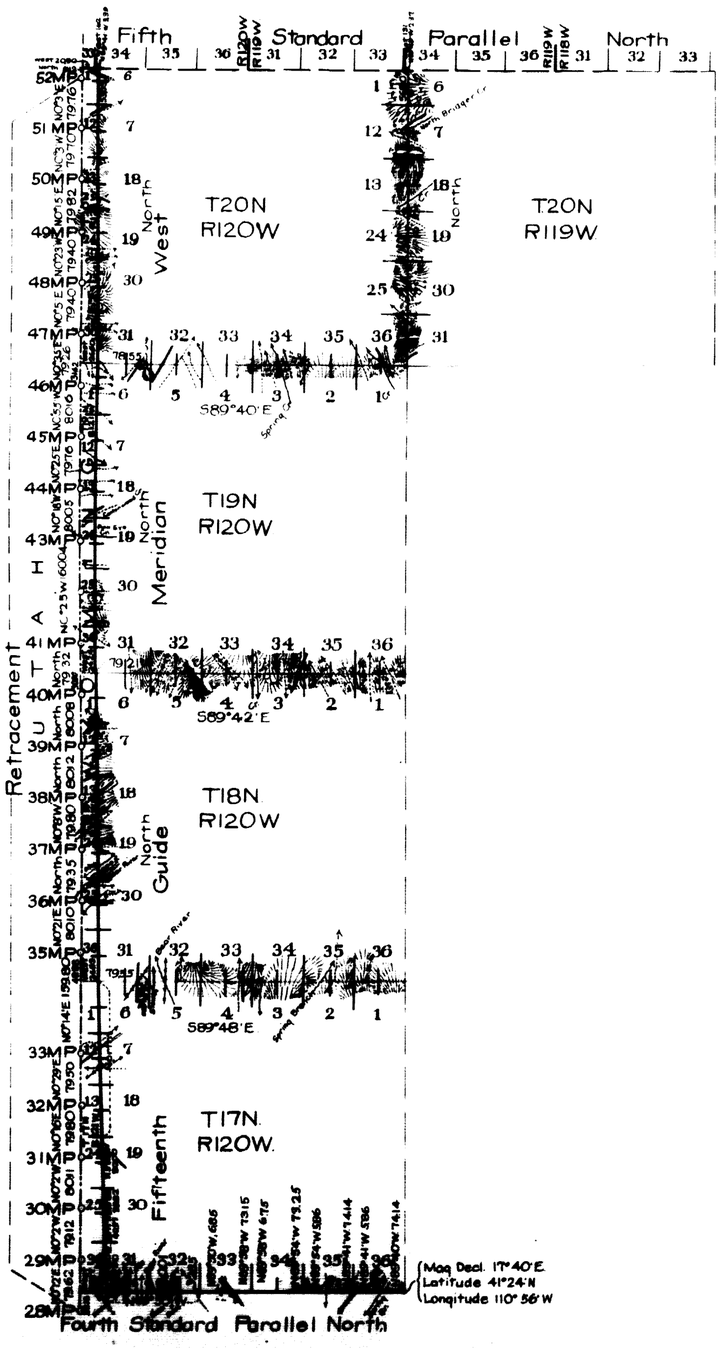

This Plat
of the Resurvey
of the
Fourth Standard Parallel North through Ranges 120, and 121W,
Fifteenth Guide Meridian West through Townships 17, 18, 19
and 20 N, North Boundaries of Townships 17, 18 and 19 North,
Ranges 120 and 121 W., and West Boundary of T 20 N
R 119 W of the Sixth Principal Meridian Wyoming, and
of the Retracement
of the
West Boundary of Wyoming from Mile Post 28 to Mile
Post 52 is strictly conformable to the field notes of
the resurvey thereof
by
Newell J Burnham, U.S.D.S
under his
Contract Nº 338,
dated June 8, 1909,
which have been examined, approved and filed in this
office
U S Surveyor Generals Office,
Cheyenne, Wyoming.
October 2, 1911

Stephen P. Johnson
Surveyor General

Surveys Designated	Amount Mls	Chs	Lks	When Surveyed
Standard Lines Retraced	6	26	09	July 10 - July 12, 1909
Standard Lines Resurveyed	30	01	43	July 13 - Sept 15, 1909
Connecting Lines	1	68	95	July 13 - Oct 5, 1909
State Line Retraced	23	74	07	Aug 4 - Oct 4, 1909
Township Lines	24	49	58	July 15 - Oct 5, 1909

1 Copy.

WCH

Accepted by the Hon. Commissioner in his letter "E"
May 11, 1912

1440

(8) Indians

413

70

EXTERIOR LINES.



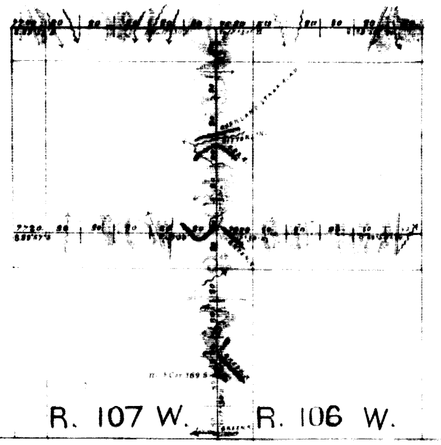

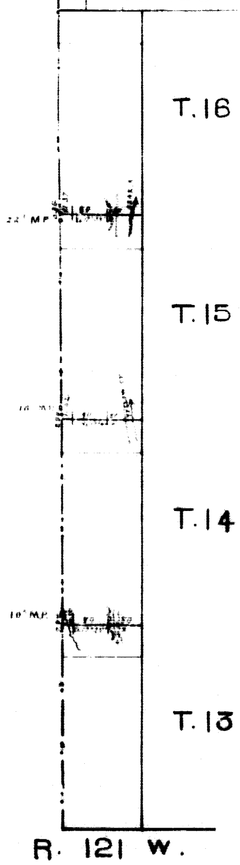

Surveys Designated	By whom Surveyed	Date of Contract	Amount of Survey	When Surveyed
			M. Ch. Lks.	
Exterior Lines	Medary & Grant	July 7th 1875.	73 - 22 - 04	July & Sept 1875
Connections	" "	" "	1 - 39 - 80	" "

I hereby certify that the above Diagram of the Exterior Lines of Township 12 North Range 116 West, Townships 13 14, 15, 16, 17 and 18 North range 121 West, and Townships 17 and 18 North, Ranges 106 107 and 120 West of the 6th Principal Meridian in Wyoming Territory is strictly conformable to the field notes of the survey thereof on file in this Office which have been examined and approved.

Surveyor Generals office,
Cheyenne Wyo. January 6th 1876.

Edw. C. David
Sur' Gen'l.

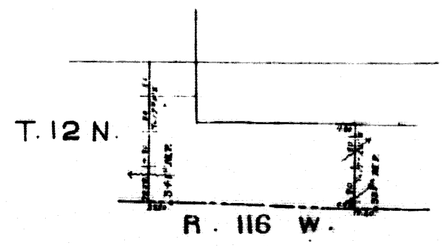

403

(8) Indexed

465

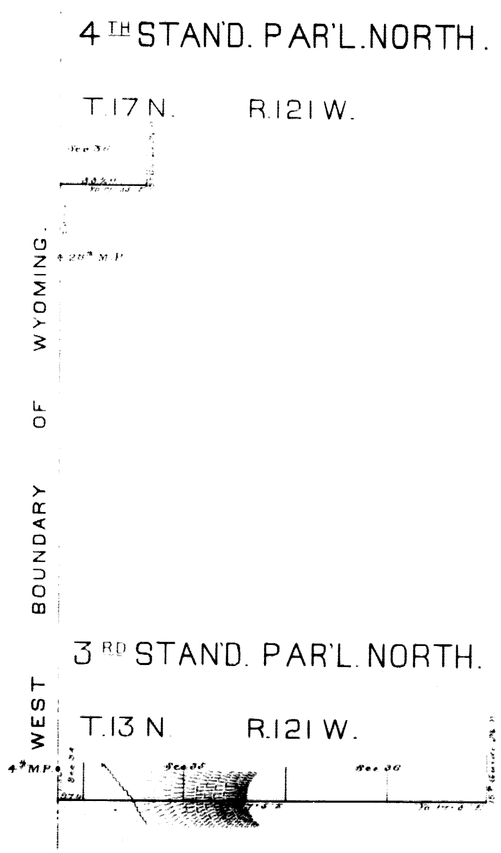

Surveys Designated	By Whom Surveyed	Date of Contract	Amt. of Surveys Mls.	Chs.	Lks.	When Surveyed
3rd Stand. Parl. N.	Medary & Grant	July 7th 1875	2	0	74	August 5th 1875.
Connections	"	"	"	11	4	"
4th Stand. Parl. N.	Medary & Grant	July 7th 1875	"	33	20	July 16th 1875.
Connections	"	"	"	25	34	"

I hereby certify that the above Diagram of the 3rd and 4th Standard Parallels North, from the 18th Guide Meridian West to their intersection with the West Boundary of Wyoming Territory, is strictly conformable to the field notes of the survey thereof on file in this Office, which have been examined and approved.

Surveyor General's Office
Cheyenne Wyo. Jany 6th 1876.

Edw. C. David
Surr. Genl.

(8) indexed

466

73

15TH GUIDE MERIDIAN WEST

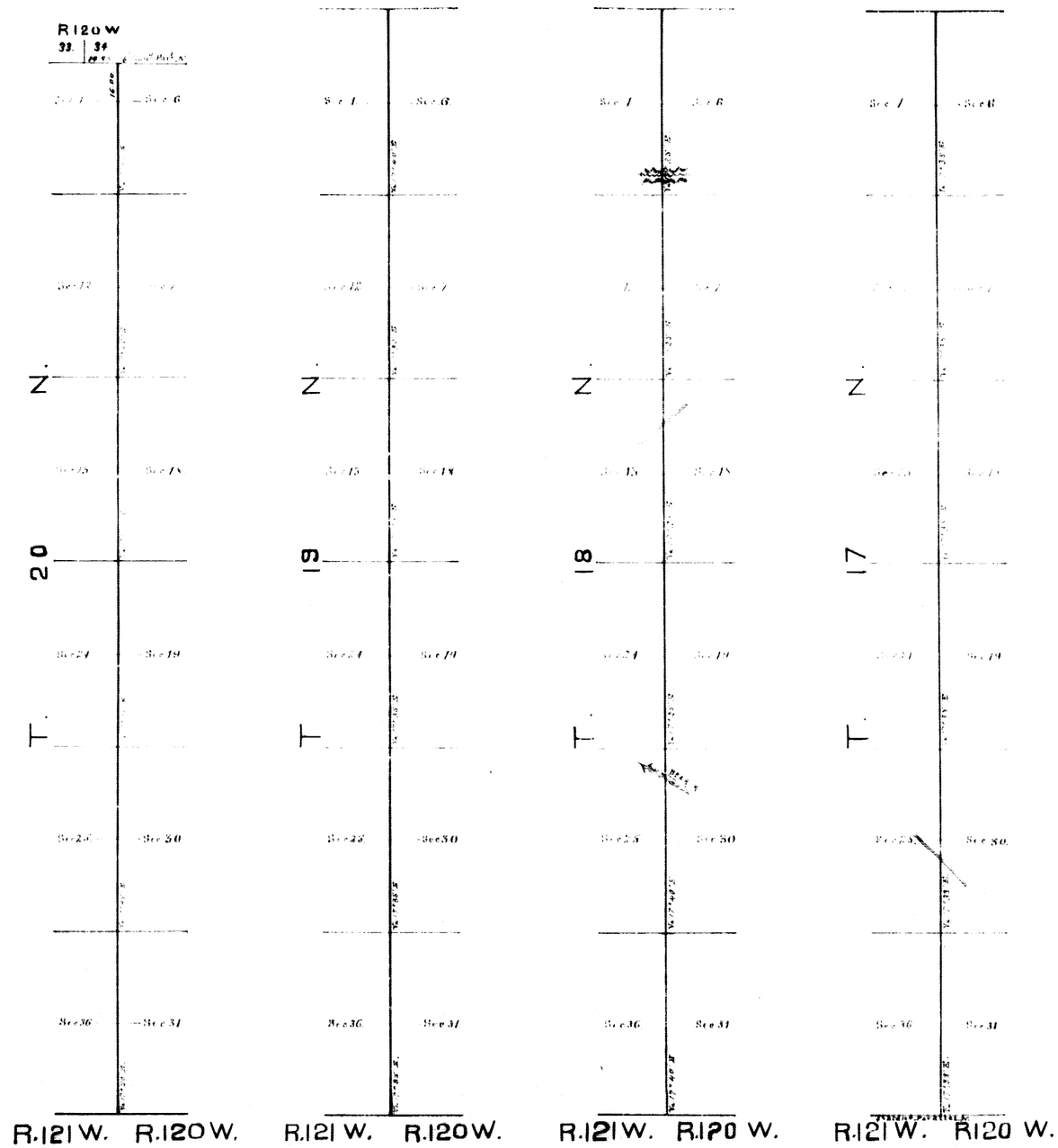

Survey Designated	By Whom Surveyed	Date of Contract	Amount of Surveys M. Chs. Lks.	When Surveyed
15th Guide Merid.n W.	Medary & Grant	July 7th 1875	23 56 00	July 16-20th 1875.
Connections	" " "	" " "	14. 95.	" " "

I hereby certify that the above Diagram of the 15th Guide Meridian West of the 6th Principal Meridian between the 4th and 5th Standard Parallels North in Wyoming Territory, is strictly conformable to the field notes of the Survey thereof on file in this office which have been examined and approved.

Surveyor Generals office.
Cheyenne Wyo Jany. 6th 1876.

Edw. C. David
Sur.r Gen.l

406