(7)

Pref "2"

22

329

TOWNSHIP No. 18 NORTH, RANGE No. [illegible] WEST OF THE SIXTH PRINCIPAL MERIDIAN



Meanders of

Posts	Courses	Chs. Lks.	Posts	Courses	Chs. Lks.	Posts	Courses	Chs. Lks.

23128.28 Total number of Acres

Township lines	Thomas B. Hodgins	July 6th 1874			July 1874
Subdivisions	Martinus N. Grant	July 6th 1874	60	01	68 July 9th 1874
Connections					

The above Map of Township No. 18 North of Range No. 116 West of the Sixth Principal Meridian in Wyoming Territory is strictly conformable to the field notes of the survey thereof on file in this Office, which have been examined and approved.

Surveyor General's Office
Cheyenne Wyoming
September 30th 1874.

Silas Reed
Surv. Genl.

A. Gast & Co. St. Louis Mo.

291

18-116

6304

ORIGINAL

TOWNSHIPS Nos. 17 & 18 NORTH, RANGES Nos. 114, 115 & 116 WEST OF THE SIXTH PRINCIPAL MERIDIAN WYOMING

DEPENDENT RESURVEY OF EXTERIOR LINES

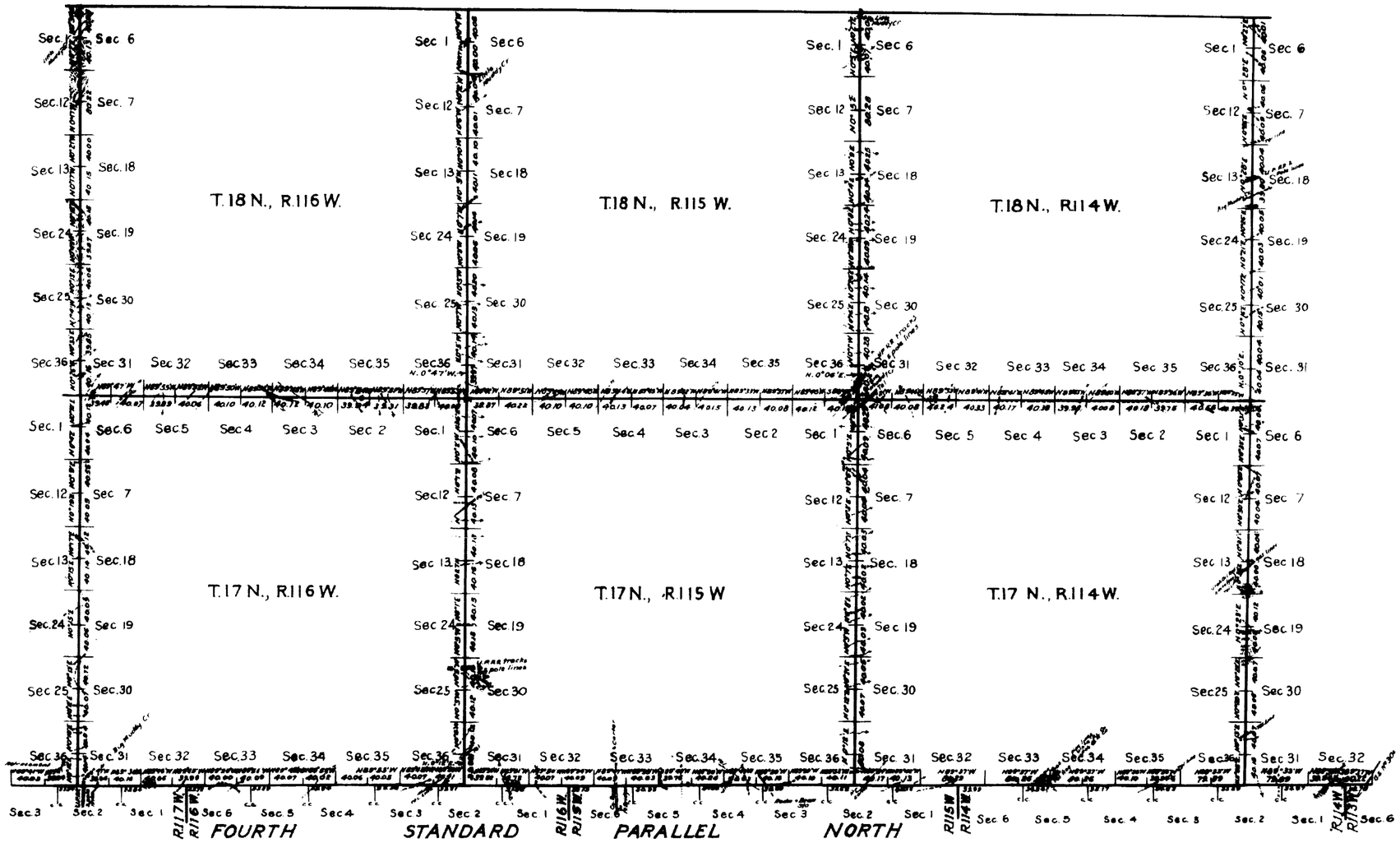

Resurvey authorized by Commissioner's Letter 'E' dated June 17, 1937

UNITED STATES DEPARTMENT OF THE INTERIOR

GENERAL LAND OFFICE

Scale: 1 inch = 100 chains

Denver, Colorado Aug. 10, 1943

This plat of Townships Nos. 17 & 18 N., Ranges 114 115 & 116 West of the Sixth Principal Meridian, Wyo. is strictly conformable to the field notes of the resurvey thereof which have been examined and approved.

Russell H. Allen
Acting Assistant Supervisor of Surveys

Washington, D.C., Aug. 23, 1943

The resurvey represented by this plat having been correctly executed in accordance with the requirements of law and the regulations of this office, is hereby accepted.

Thos. C. Howell
ACTING ASSISTANT COMMISSIONER

LINES DESIGNATED	BY WHOM SURVEYED	GROUP No.	DATE OF SPECIAL INSTRUCTIONS	WHEN SURVEYED BEGUN	WHEN SURVEYED COMPLETED
Exteriors	Ross W. Moor	184	May 15, 1940	August 9, 1940	October 12, 1940

3034

Transmitted to Princeton Ser.
May 9, 1944

Indexed

1254

RESURVEY
TOWNSHIP EXTERIORS

SCALE: 160 CHAINS TO 1 INCH

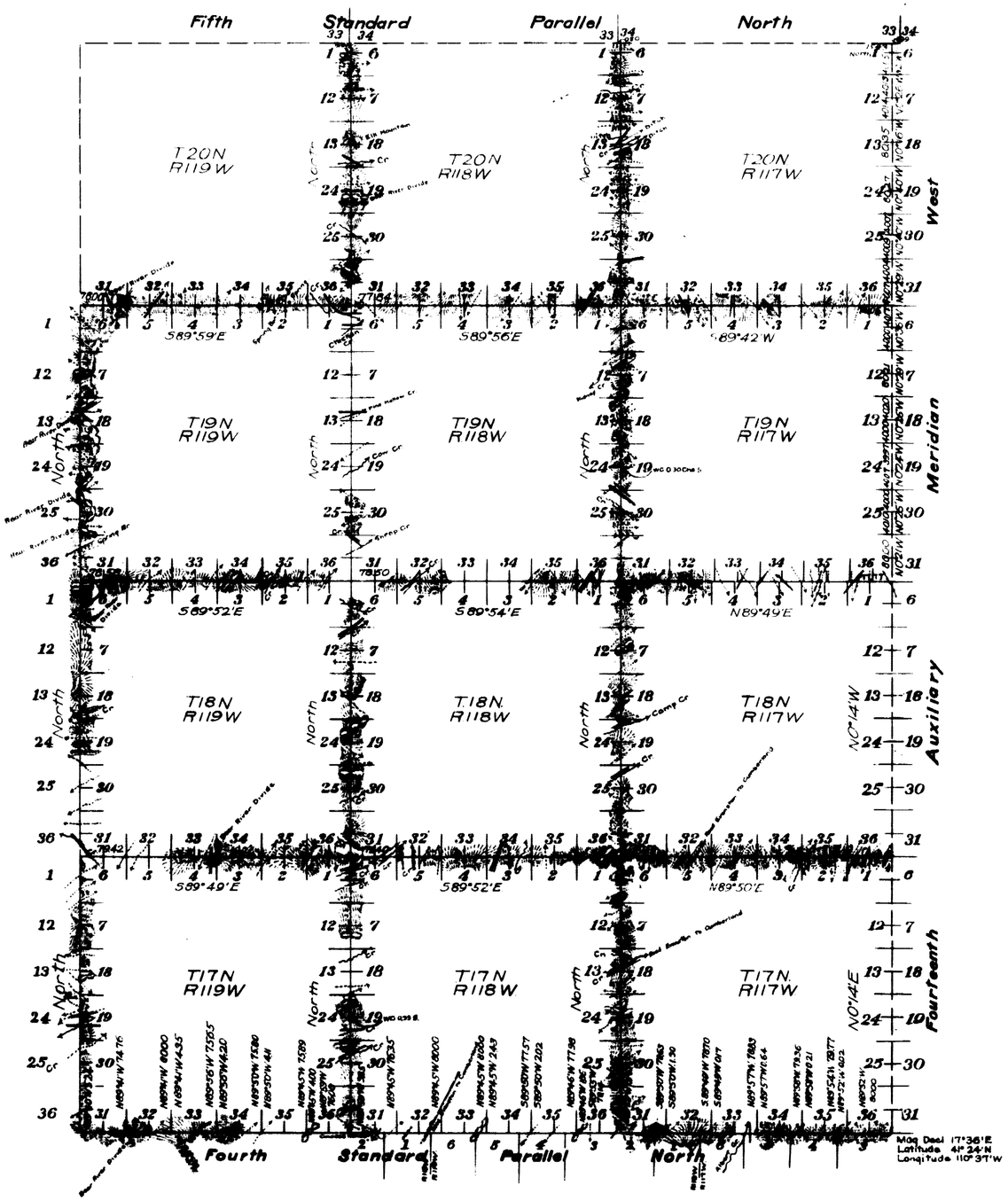

This Plat of the Resurvey

The Fourth Standard Parallel North through Ranges Nos 117, 118 and 119 West, and

The North Boundaries of Townships 17, 18 and 19 North, Range No 117 West and

The North East and West Boundaries of Townships Nos 17, 18 and 19 North, Ranges Nos 118 and 119 West, and

The East and West Boundaries of Township 20 North Range No 118 West and

The Retracement of

The Fourteenth Auxiliary Meridian West through Townships 17, 18, 19 and 20 North, between Ranges Nos 116 and 117 West of the

Sixth Principal Meridian, Wyoming

is strictly conformable to the field notes of the resurvey thereof by

Johnson and Voigt, USDS

under their Contract No 337

dated June 8, 1909

which have been examined, approved and filed in this office

U.S. Surveyor General's Office,

Cheyenne, Wyoming.

March 14, 1911

Stephen Johnson
Surveyor General

Surveys Designated	Amount Mls	Chs	Lks	When Surveyed
Standard Lines Resurveyed	18	00	00	July 3, 1909 – July 11, 1909
Standard Lines Retraced	23	57	56	July 4, 1909 – Aug 12, 1909
Connecting Lines		27	29	July 1, 1909 – Oct 16, 1909
Township Lines	119	19	96	July 11, 1909 – Oct 16, 1909

2457

Accepted by the Acting Commissioner in his letter of Sept 21, 1911

(8)

Indexed

118

EXTERIOR LINES.

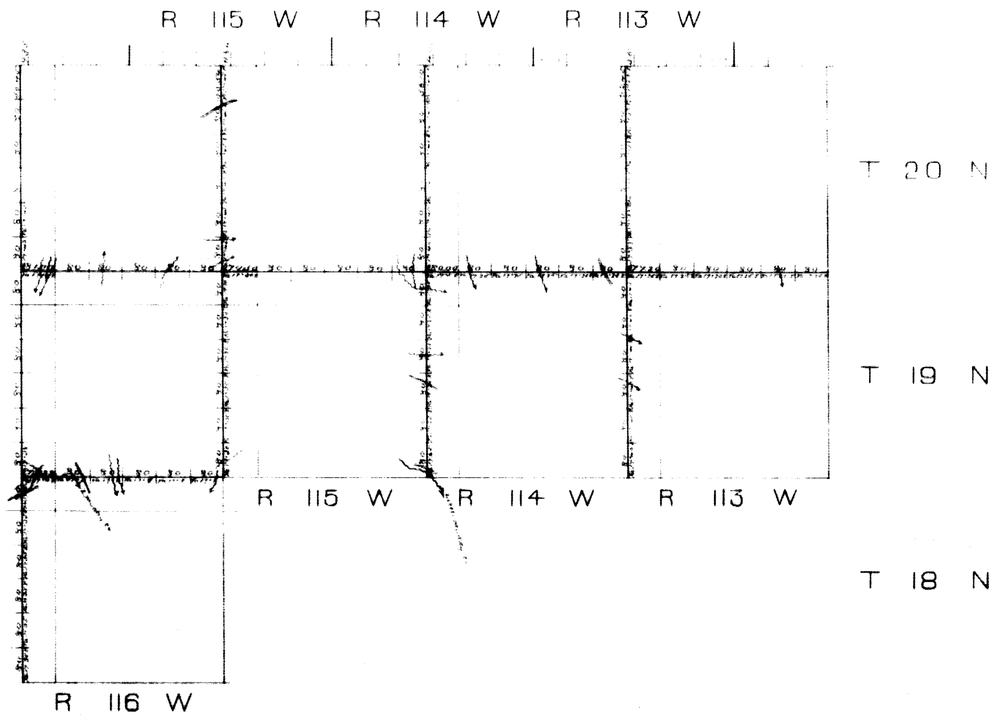

Surveys designated	By whom surveyed	Date of Contract	Chief of Survey	When Surveyed
Exterior Lines	Thos B. Mackey	July 8th 1874	82 · 66	12 July 6–14 1874
Corrections	Thos B. Mackey	July 8th 1874	23	80 July 14th 14th 1874

I hereby certify that the above Diagram of the Exterior lines of Tps 18 & 19 N. R 116 W. and Tps 19 & 20 N. Ranges 113 114 & 115 West of the 6th P.M. in Wyoming Territory is strictly conformable to the field notes of the survey thereof on file in this Office which have been examined and approved

Surveyor General's Office
Cheyenne Wyo. Nov. 14th 1874.

Silas Reed
Surv Genl