Resurvey Township No 18 North, Range No 118 West of the Sixth Principal Meridian Wyoming.

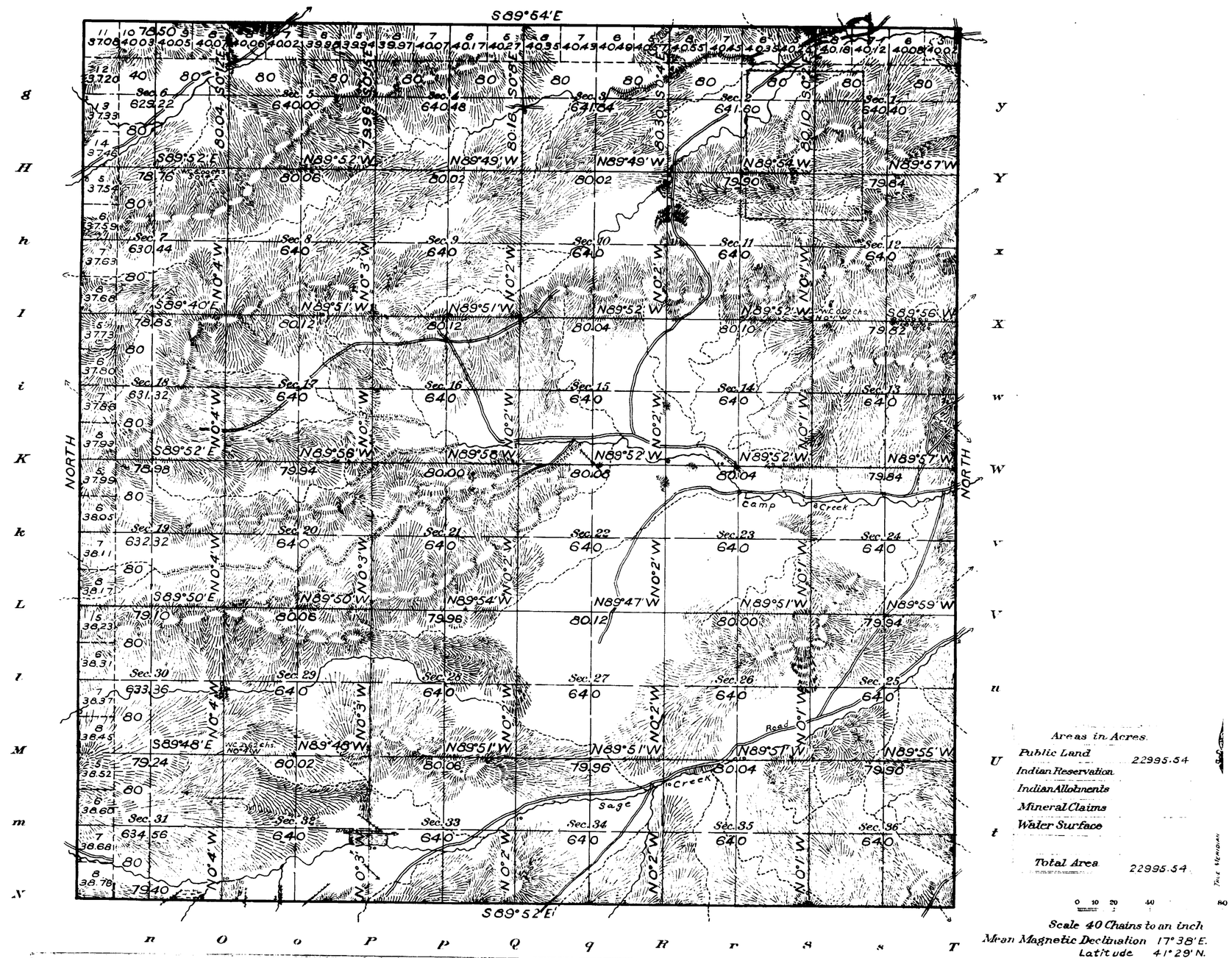

Surveys Designated.		By Whom Surveyed.	Contract No.	Contract Date	Amount of Surveys Mls.	chs.	lks.	When Surveyed. Begun.	Completed.
Resurvey Township	Lines	Johnson & Voigt	337	June 8, 1909	23	77	90	Aug 4, 1909	Aug. 6, 1909
Resurvey Subdivision	Lines	Johnson & Voigt	337	June 8, 1909	59	75	49	Sept. 10, 1909	Sept 20, 1909

The above map of Resurvey of Township No. 18 North Range No 118 West of the Sixth Principal Meridian Wyoming is strictly conformable to the field notes of the survey thereof on file in this office, which have been examined and approved.

U.S. Surveyor General's Office,
Cheyenne, Wyoming, March 14, 1911.

Stephen G. Porter
Surveyor General.

1147-A

1147A

Accepted by the Acting Commissioner in his letter "E" Sept. 21, 1911.
Filed in the Evanston Land Office Oct. 2, 1911.

18-118

(17)

6

1545

TOWNSHIP No. 18 NORTH. RANGE No. 118 WEST of the 6th Principal MERIDIAN.

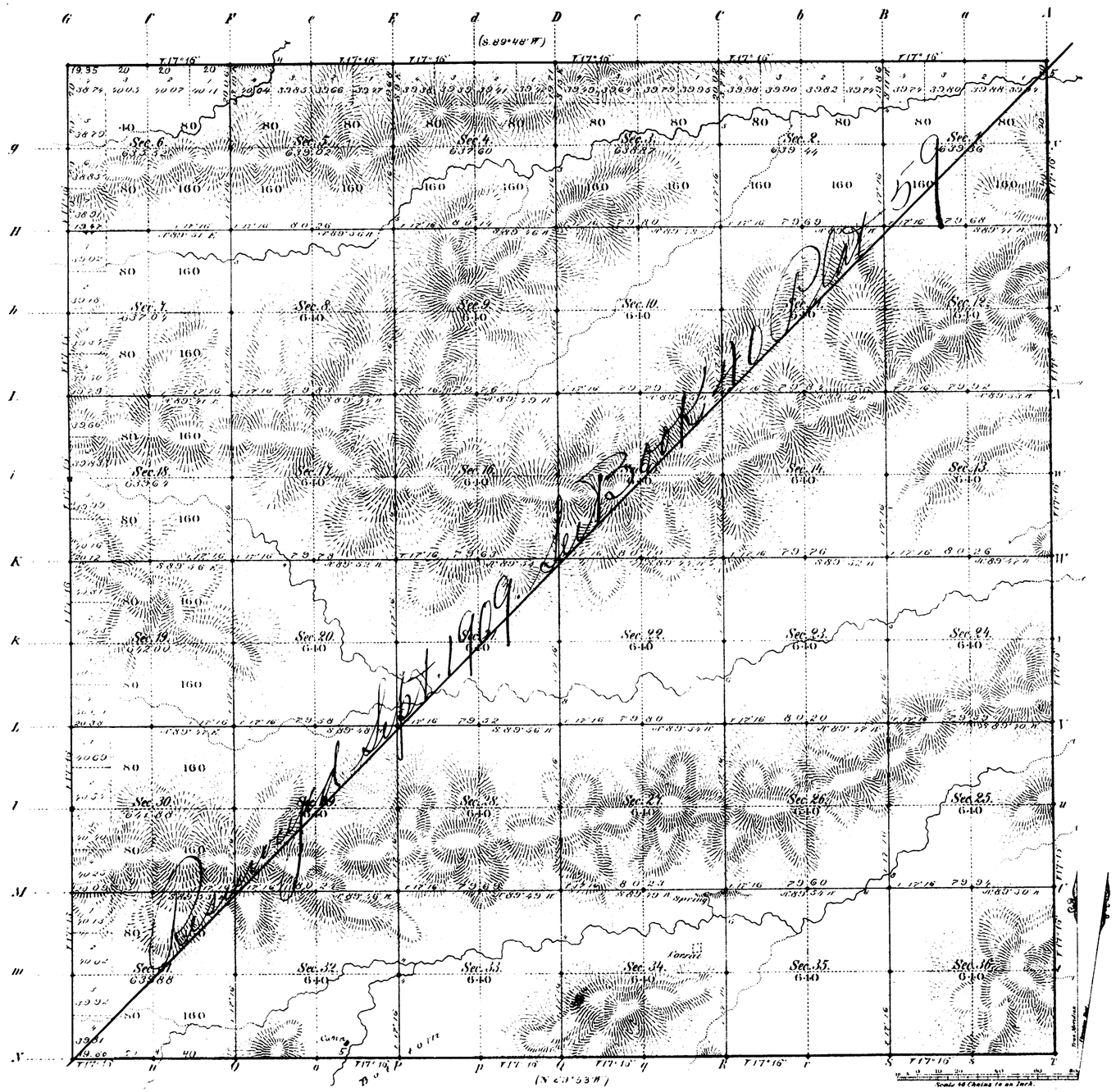

Total number of Acres. 23030.25

Surveys Designated	By Whom Surveyed	Date of Contract	Amount of Surveys Mls	Chs	Lks	When Surveyed	Magnetic Declination
Township lines	W. J. Boland	Septbr. 29, 1881	23	79	23	Octob. 29, 31 & 32 Novbr. 7-9, 1881	17° 16' East
Subdivisions	" " "	" " "	59	73	81	Mar. 23-29, 1882	" " "
Connections							

The above Map of Township No. 18 North Range No. 118 West of the Sixth Principal Meridian Wyoming Territory is strictly conformable to the field notes of the survey thereof on file in this Office, which have been examined and approved

Surveyor General's Office,
Cheyenne Wyoming
February 10th, 1883

Edw. C. David
Sur. Genl.

A. Gast & Co., St. Louis Mo.

1147

Case
18-118

411
Indexed

4254

53

RESURVEY
TOWNSHIP EXTERIORS

SCALE: 160 CHAINS TO 1 INCH

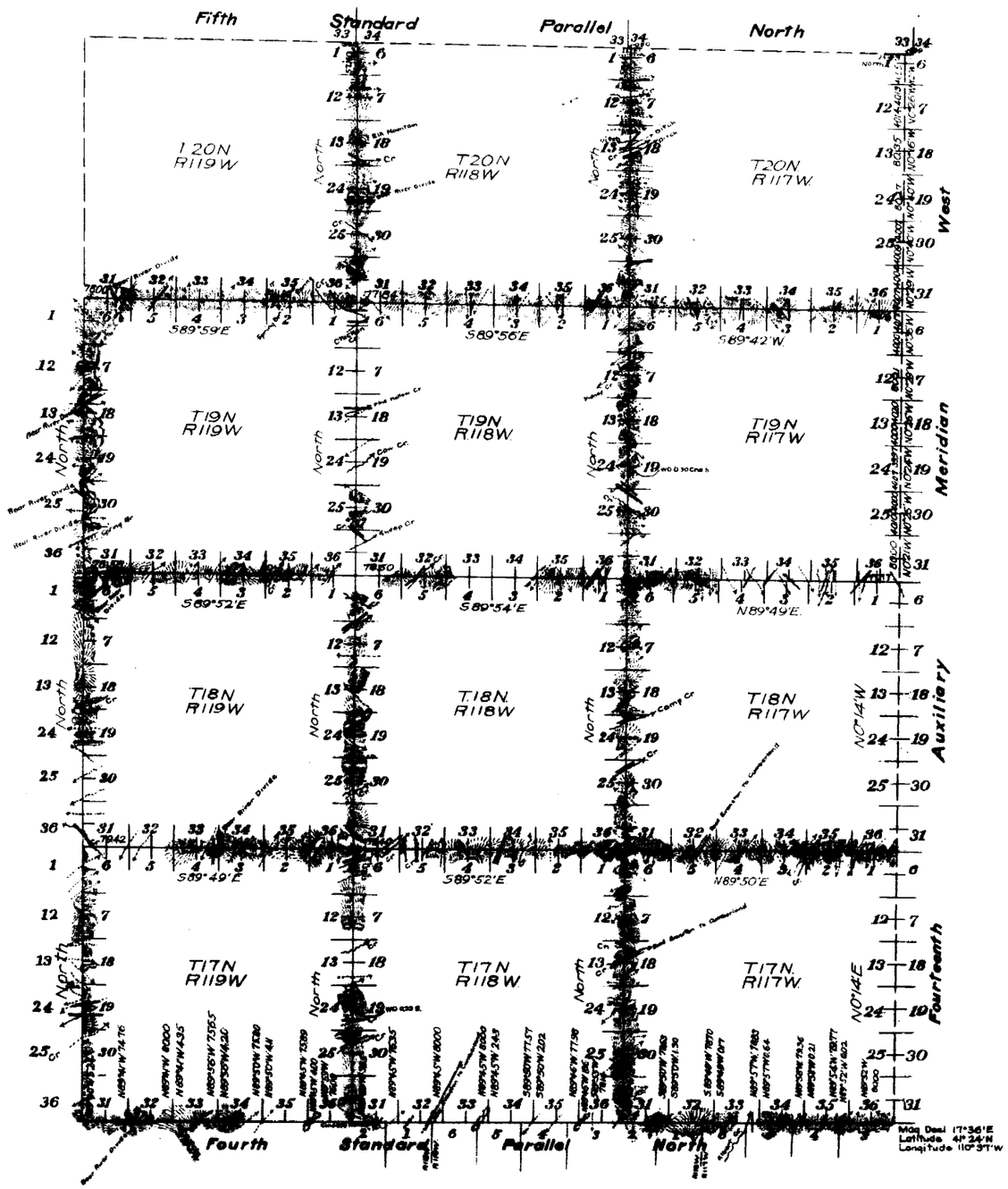

This Plot of the Resurvey of
The Fourth Standard Parallel North through Ranges Nos 117, 118 and 119 West, and

The North Boundaries of Townships 17, 18 and 19 North, Range No 117 West and

The North East and West Boundaries of Townships Nos 17, 18 and 19 North, Ranges Nos 118 and 119 West, and

The East and West Boundaries of Township 20 North Range No 118 West and
The Retracement of
The Fourteenth Auxiliary Meridian West through Townships 17, 18, 19 and 20 North, between Ranges Nos 116 and 117 West of the
Sixth Principal Meridian, Wyoming
is strictly conformable to the field notes of the resurvey thereof by
Johnson and Voigt, USDS
under their Contract No 337
dated June 8, 1909
which have been examined, approved and filed in this office.
U.S. Surveyor General's Office,
Cheyenne, Wyoming,
March 14, 1911

Stephen Johnson
Surveyor General

Surveys Designated	Amount Mls	Chs	Lks	When Surveyed
Standard Lines Resurveyed	18	00	00	July 3, 1909 – July 11 1909
Standard Lines Retraced	23	57	56	July 4 1909 – Aug 12, 1909
Connecting Lines		27	29	July 1, 1909 – Oct 16, 1909
Township Lines	119	19	96	July 11, 1909 – Oct 16, 1909

2457

Accepted by the Acting Commissioner in his letter "E" Sept 21, 1911

(17)

Indexed

accession no 1654

EXTERIOR LINES.

Scale, 3 miles to 1 inch; Magnetic Variation, East

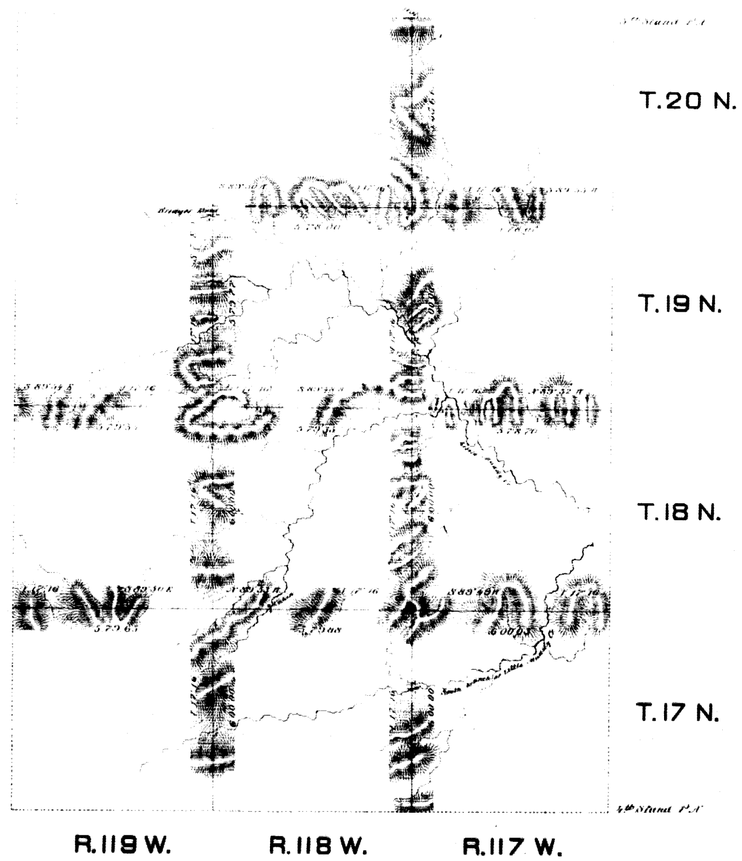

Surveys Designated	By Whom Surveyed	Date of Contract	Amount of Surveys Mis.	Chs.	Lks.	When Surveyed
Exterior lines	W. J. Boland	Sept. 29, 1881	89	48	60	Oct 28-Nov 11, 1881
Connections	" " "	" " "		11	01	" " "

I hereby certify that the above diagram of Townships No 17, 18, 19, & 20 North, Ranges No 117, 118 W & T 17, 18 & 19 N & 119 West of the Sixth Principal Meridian Wyoming Territory is strictly conformable to the field notes of the survey thereof, on file in this office, which have been examined and approved.

Surveyor General's Office,
Cheyenne Wyo.
February 10th 1883

Edw. C. David
Surveyor General.