40

1554

(4-675a)

63

Resurvey Township No 18 North, Range No 119 West of the Sixth Principal Meridian, Wyoming.

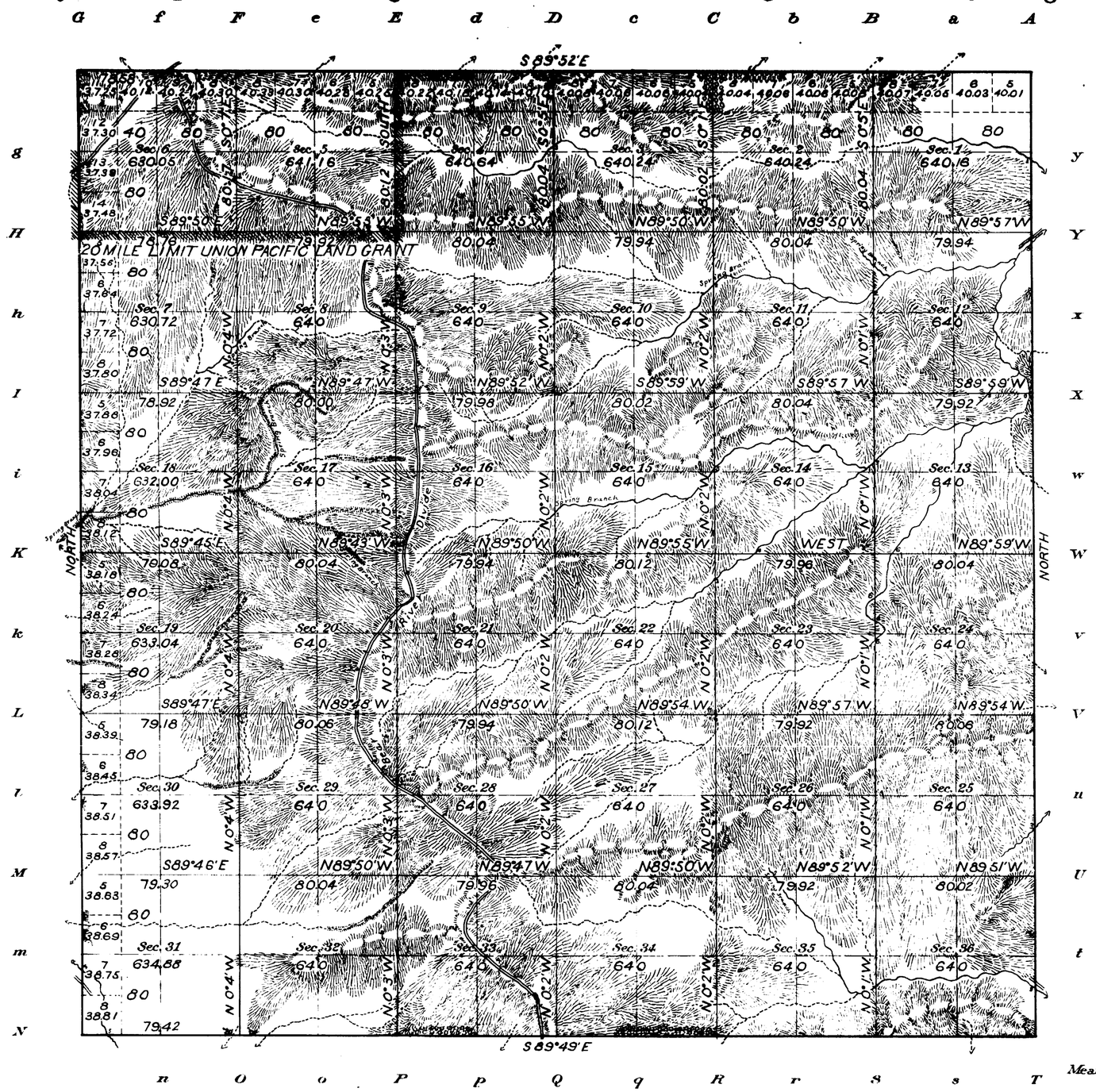

Areas in Acres.

Public Land	22997.05
Indian Reservation	
Indian Allotments	
Mineral Claims	
Water Surface	
Total Area	22997.05

Scale 40 Chains to an inch

Mean Magnetic Declination 17°38' E.

Latitude 41° 29' N.

Longitude 110° 52' W.

Surveys Designated.	By Whom Surveyed.	Contract No.	Contract Date	Amount of Surveys Mls.	chs.	lks.	When Surveyed. Begun.	Completed.
Resurvey Township Lines	Johnson & Voigt	337	June 8, 1909	23	78	00	Aug. 4, 1909	Oct. 12, 1909
Resurvey Subdivision Lines	Johnson & Voigt	337	June 8, 1909	59	75	65	Sept. 20, 1909	Oct. 20, 1909

The above map of Resurvey of Township No. 18 North Range No 119 West of the Sixth Principal Meridian Wyoming is strictly conformable to the field notes of the resurvey thereof on file in this office, which have been examined and approved.

U.S. Surveyor General's Office,

Cheyenne, Wyoming, March 14, 1911.

[signature] Surveyor General.

1151-A

1151 A

Accepted by the Acting Commissioner in his letter [illegible] 1911. 18-119

Filed in the Evanston Land Office Oct. 2, 1911.

1553

TOWNSHIP No. 18 NORTH. RANGE No. 119 WEST of the 6th Principal MERIDIAN.



Total number of Acres [illegible]

Surveys Designated	By Whom Surveyed	Date of Contract	Amount of Surveys Mls.	Chs.	Lks.	When Surveyed	Magnetic Declination
S. E. & N. Township lines	W. J. Bolard	Sept. 29, 1881	17	79	19	Nov. 7-10, 1881	17 15 E. 0 S. L.
Subdivisions	" " "	" " "	69	17	17	March 15 & 1882	17 16
Connections							
W. Township line	Medary & Grant	July 7th 1875	5	00	00	July 17th 1875	

The above Map of Township No. 18 North Range No. 119 West of the Sixth Principal Meridian Wyoming Territory is strictly conformable to the field notes of the survey thereof on file in this Office, which have been examined and approved.

Surveyor General's Office,
Cheyenne Wyoming
February 10th, 1883

Edw. C. David
Sur. Genl.

A. Gast & Co. St. Louis

1151

18-11

41 Indexed

4254

53

RESURVEY
TOWNSHIP EXTERIORS

SCALE: 160 CHAINS TO 1 INCH.

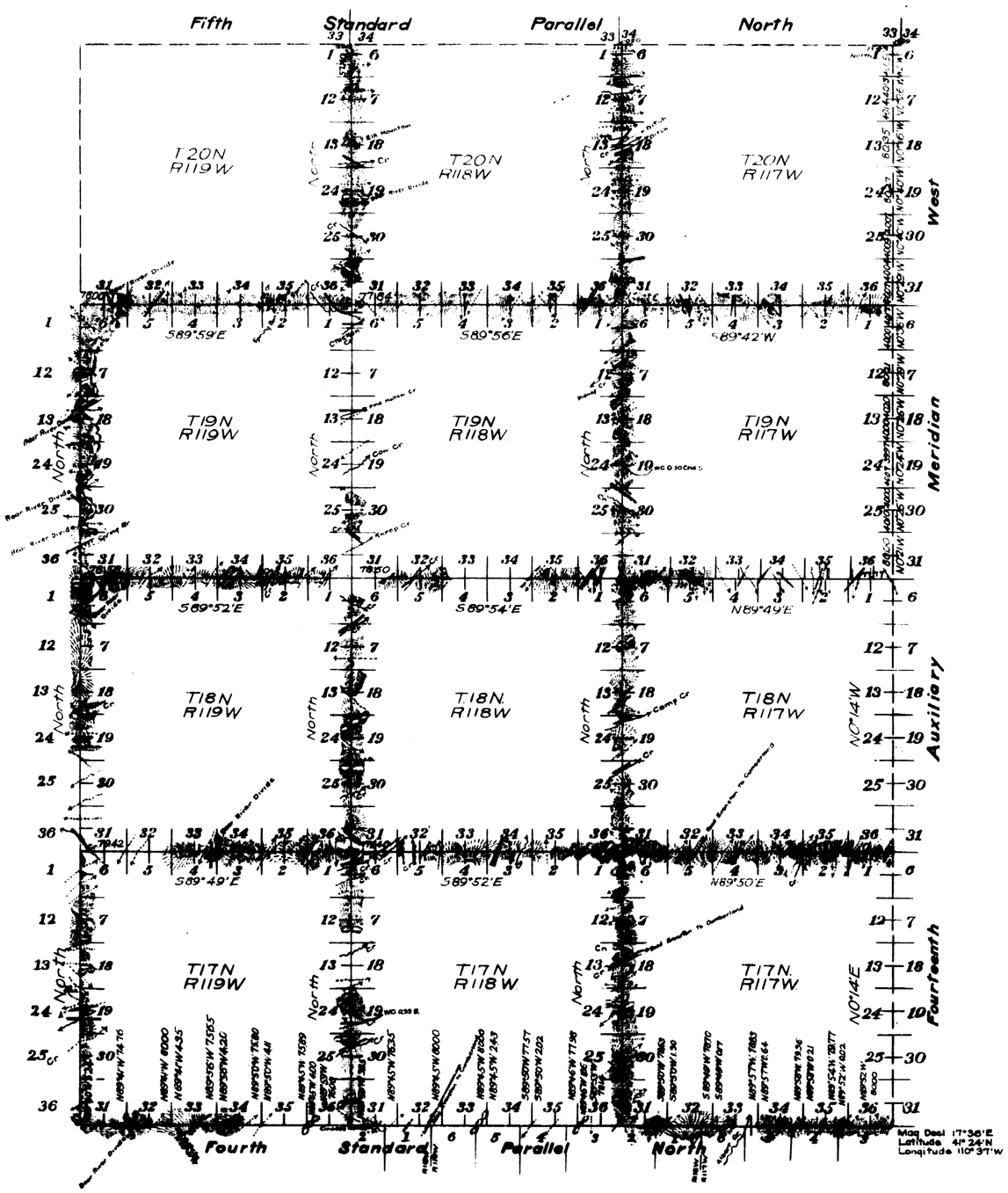

This Plat of the Resurvey of
The Fourth Standard Parallel North through Ranges Nos 117, 118 and 119 West, and

The North Boundaries of Townships 17, 18 and 19 North, Range No 117 West and

The North East and West Boundaries of Townships Nos 17, 18 and 19 North, Ranges Nos 118 and 119 West, and

The East and West Boundaries of Township 20 North Range No 118 West and
The Retracement of
The Fourteenth Auxiliary Meridian West through Townships 17, 18, 19 and 20 North, between Ranges Nos 116 and 117 West of the
Sixth Principal Meridian, Wyoming
is strictly conformable to the field notes of the resurvey thereof by
Johnson and Voigt, USDS
under their Contract No 337
dated June 8, 1909
which have been examined, approved and filed in this office.
US Surveyor General's Office,
Cheyenne, Wyoming.
March 14, 1911

Stephen S. Johnson
Surveyor General

Surveys Designated	Amount Mls	Chs	Lks	When Surveyed
Standard Lines Resurveyed	18	00	00	July 3, 1909 – July 11, 1909
Standard Lines Retraced	23	57	56	July 4, 1909 – Aug 12, 1909
Connecting Lines		27	29	July 1, 1909 – Oct 16, 1909
Township Lines	119	19	96	July 11, 1909 – Oct 16, 1909

2457

Accepted by the Acting Commissioner in his letter of Sept 21, 1911

(17)

Indexed

accession no 1854

37

EXTERIOR LINES.

Scale, 3 miles to 1 inch, Magnetic Variation, East

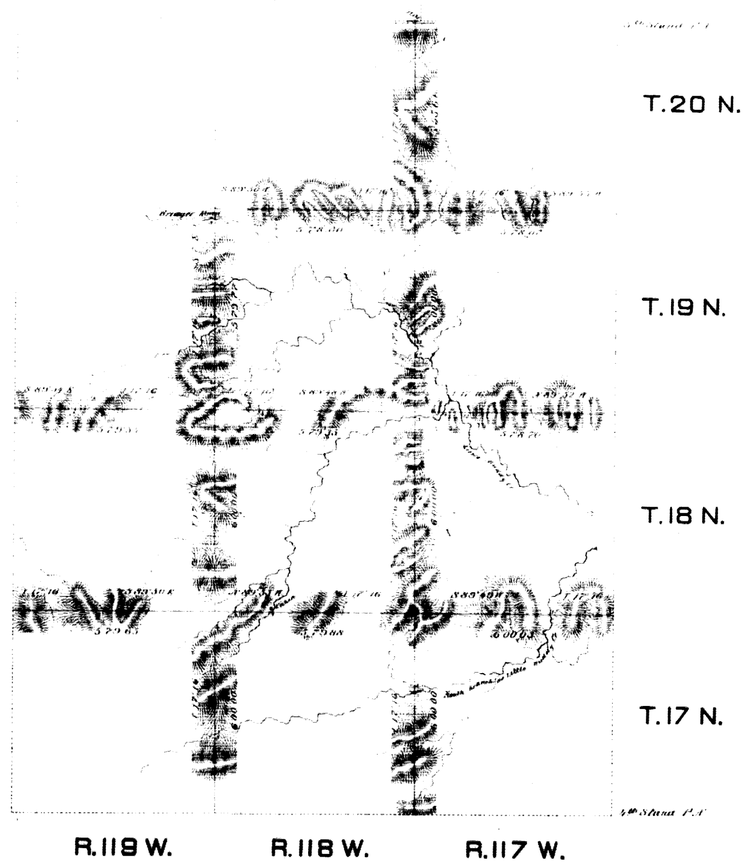

Survey Designation	By Whom Surveyed	Date of Contract	Amount of Survey Mls.	Chs	Lks	When Surveyed
Exterior Lines	W. J. Boland	Sept. 29, 1881	80	48	60	Oct. 28 to Nov. 11, 1881
Connections	" " "	" " "		11	01	" " "

I hereby certify that the above diagram of Townships No. 17, 18, 19, & 20 North, Ranges No. 117, 118 W. & T. 17, 18 & 19 N. R. 119 West of the Sixth Principal Meridian, Wyoming Territory, is strictly conformable to the field notes of the survey thereof, on file in this office, which have been examined and approved.

Surveyor Generals Office,
Cheyenne Wyo
February 10th 1883

Edw. C. David
Surveyor General

1178