A1

(4-675a)

479

Resurvey Township No. 18 North, Range No. 121 West of the Sixth Principal Meridian Wyoming.

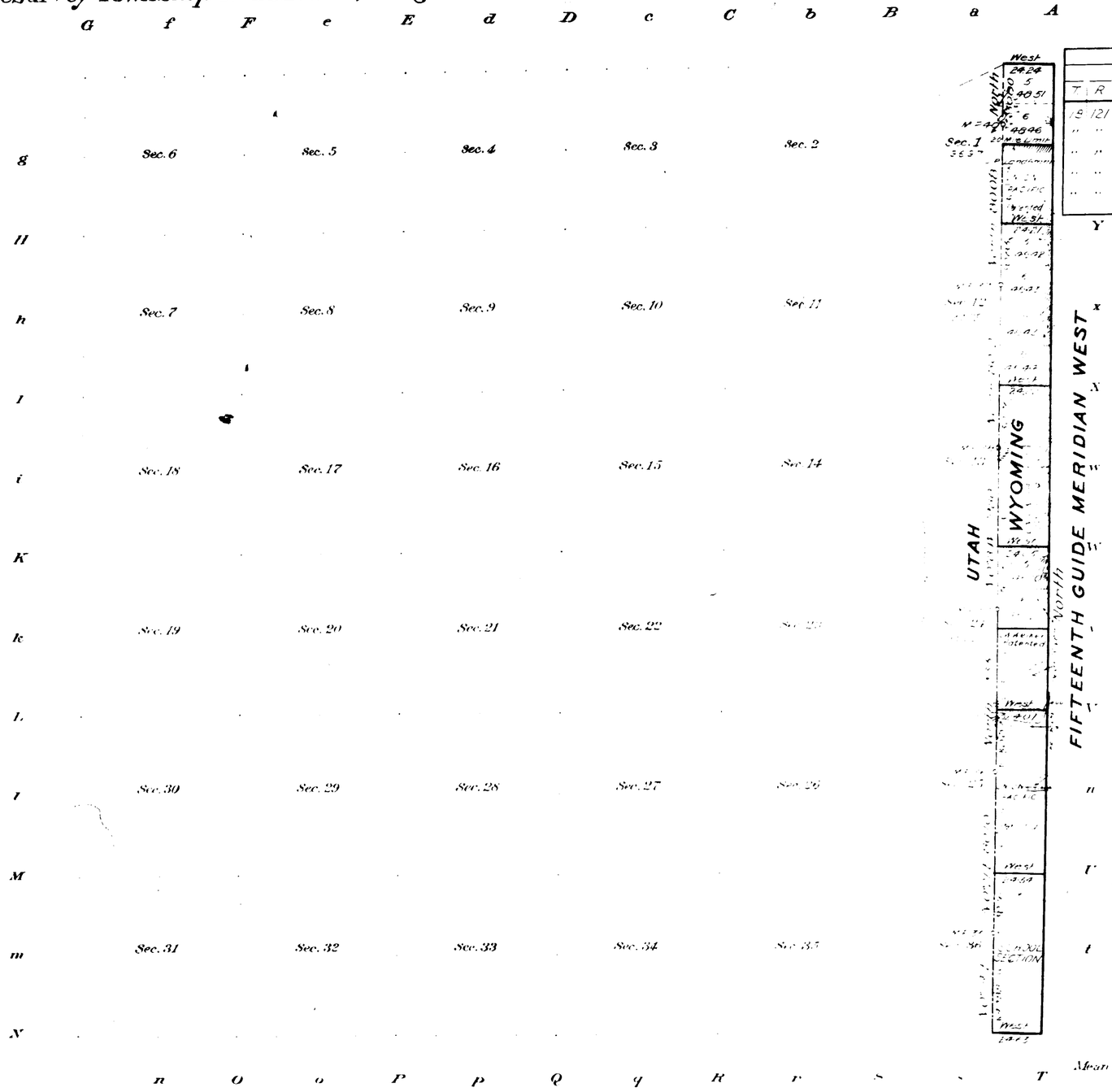

TABLE OF LAND DISPOSALS

Original Survey

T.	R.	Sec.	Subdivisions	Entry Kind	Entry No.	Status in Land Office	Entryman
18	121	[illegible]	Lots 3&4 E SE	L G		Patented	Union Pacific
"	"	[illegible]	[illegible]	L G		Patented	Union Pacific
"	"	24	[illegible]	F H	297	Patented	C. W. Welker
"	"	[illegible]	[illegible]	L G		Patented	[illegible]
"	"	[illegible]	[illegible]	S S		Patented	[illegible]

Areas in Acres

Public Land	386.91
Indian Reservation	
Indian Allotments	
Mineral Claims	
Water Surface	
Patented Land	777.34
Total Area	1,164.25

0 10 20 40 80

Scale 40 Chains to an inch

Mean Magnetic Declination 17°42' E.

Latitude 41° 29' N.

Longitude 111° 03' W.

Surveys Designated.	By Whom Surveyed.	Contract No.	Contract Date	Amount of Surveys Mls.	chs.	lks.	When Surveyed. Begun.	Completed.
Resurvey N.E. & S. Township Lines	Newell J. Burnham	338	June 8, 1909	6	48	87	Aug. 8, 1909.	Oct. 2, 1909
Resurvey Subdivision Lines	Newell J. Burnham	338	June 8, 1909	1	41	09	Aug. 28, 1909.	Aug. 31, 1909
Connections	Newell J. Burnham	338	June 8, 1909	1	72	79	Aug. 28, 1909	Aug. 31, 1909
Retracement W. Boundary Wyoming	Newell J. Burnham	338	June 8, 1909	6	00	13	Aug. 29, 1909.	Aug. 29, 1909.
W. Boundary Wyoming	A. V. Richards	G.L.O.	May 29, 1873	6	00	68	June 8, 1874.	June 12, 1874.

The above map of Township No. 18 North Range No. 121 West of the Sixth Principal Meridian Wyoming is strictly conformable to the field notes of the resurvey thereof on file in this office, which have been examined and approved.

U.S. Surveyor Generals Office,

Cheyenne Wyoming, October 2, 1911.

Stephens P. Hanson

Surveyor General.

Accepted by the Hon. Commissioner in letter "E" May 11, 1912.

Triplicate plat mailed Evanston Land Office May 17, 1912.

415A

18-121

480 (4-675 a) Accepted June 2, 1921. ORIGINAL

Supplemental Plat No. 1

Tract No. 37, Resurvey Township No. 18 North, Range No. 121 West of the Sixth Principal Meridian, Wyoming

THIS SUPPLEMENTAL PLAT OF RESURVEY TOWNSHIP NO. 18 NORTH, RANGE NO. 121 WEST OF THE SIXTH PRINCIPAL MERIDIAN, WYOMING, PLAT APPROVED OCTOBER 2, 1911, IS MADE TO SHOW THE LOCATION OF TRACT NO. 37, [illegible] TOWNSHIP NO. 18 NORTH, RANGE NO. 120 WEST, [illegible] GROUP 46, [illegible]

[illegible], WYOMING, [illegible].

[illegible], 1921.

Charles L. Becker
Surveyor General

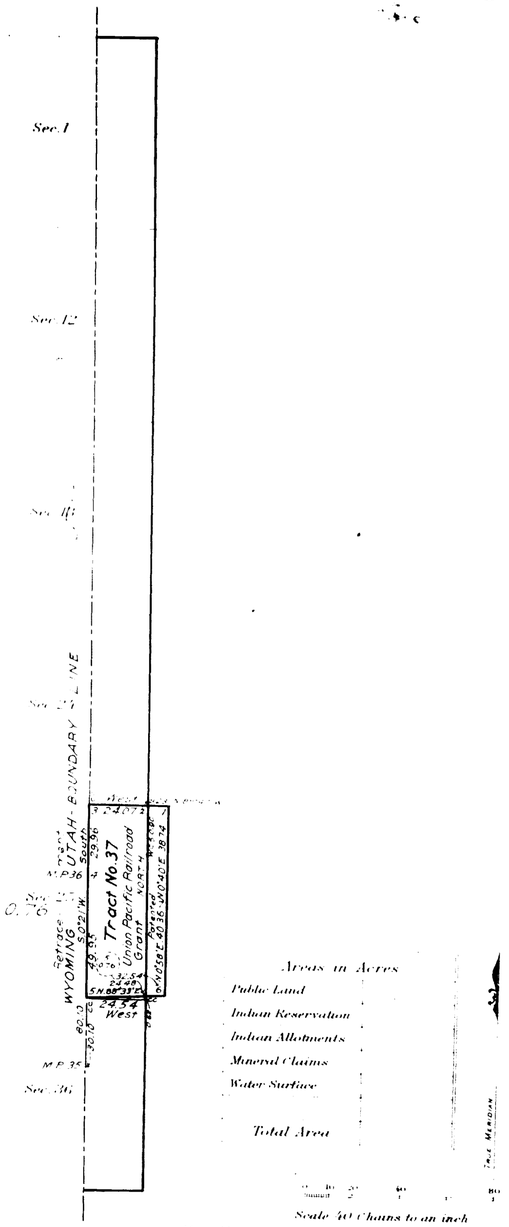

INDEX TO SEGREGATED TRACTS

Resurvey Tract No.	Description By Original Survey T.	R.	Sec.	Subdivisions	Entry Kind	No.	Status in Land Office	Entryman
37	18 N.	121 W.	25	All			Patented	Union Pacific Railroad

Surveys Designated	By Whom Surveyed	Group No.	Group Date	Amount of Surveys Mls.	chs.	lks.	When Surveyed Begun	Completed
Segregated Tract Lines	Howard W. Miller	46	April 3, 1920	2	64	85	November 4, 1920	November 5, 1920
Connecting Lines	Howard W. Miller	46	April 3, 1920			62	November 4, 1920	November 5, 1920
Resurvey Subdivision Lines	Newell J. Burnham	Contract 338	June 8, 1909				August 28, 1909	August 31, 1909
Resurvey Township Line	Newell J. Burnham	338	June 8, 1909				August 8, 1909	August 8, 1909
State Boundary Line	Newell J. Burnham	338	June 8, 1909				August 29, 1909	August 29, 1909

The above map of Township No. Range No. of the Meridian is strictly conformable to the field notes of the survey thereof on file in this office which have been examined and approved.

U. S. Surveyor General's Office

Surveyor General.

415-B.

Trans to Evanston 18-121
Jun 21, 1921

(9)

7

478

TOWNSHIP No. 18 NORTH, RANGE No. 121 WEST OF THE SIXTH PRINCIPAL MERIDIAN



Meanders of								
Posts	Courses	Chs. Lks.	Posts	Courses	Chs. Lks.	Posts	Courses	Chs. Lks.

1626.33. Total number of Acres

Surveys Designated	By Whom Surveyed	Date of Contract	Amount of Survey	When Surveyed
N & S Township lines	Medary & Gram	July 7th 1875	9 . 68 . 37	July 21st 1875
Subdivisions	Medary & Gram	July 7th 1875	2 . 8 . 81	July 28th 1875
Connections			1 . 75 . 10	" " "
15th Guide Meridian W	Medary & Gram	July 7th 1875	6 . 00 . 00	July 16th 1875
W Boundary of Wyoming	A. V. Richards	May 29th 1873	6 . 2 . 30	June 9th & 10th 1874

The above Map of Township No. 18 North of Range No. 121 West of the Sixth Principal Meridian in Wyoming Territory is strictly conformable to the field notes of the survey thereof on file in this Office, which have been examined and approved

Surveyor General's Office, Edw. C. David Sur. Genl.

Cheyenne Wyoming

January 6th 1876.

A. Gast & Co. St. Louis Mo.

415

18-121

ORIGINAL

Recd. 6500

TOWNSHIPS 18 NORTH, RANGES 120 AND 121 WEST, OF THE SIXTH PRINCIPAL MERIDIAN, WYOMING.

METES AND BOUNDS SURVEY

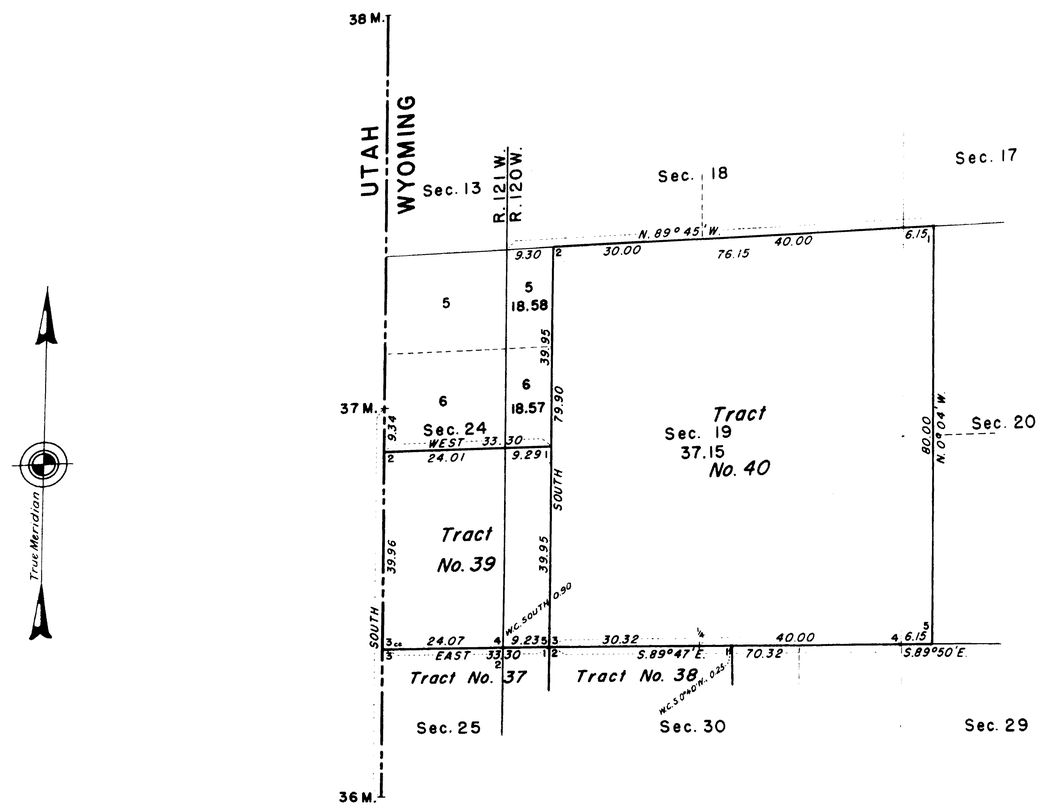

SCALE : 1 inch = 20 chains.

THIS PLAT OF THE METES AND BOUNDS SURVEY OF A PORTION OF TS. 18 N., RS. 120 AND 121 W., REPRESENTS A RETRACEMENT AND REESTABLISHMENT OF THE LINES OF THE ORIGINAL SURVEY, DESIGNED TO RESTORE THE CORNERS OF TRACTS 39 AND 40 TO THEIR ORIGINAL LOCATIONS ACCORDING TO THE BEST AVAILABLE EVIDENCE.

INDEX TO SEGREGATED TRACTS

TRACT		ORIGINAL SURVEY			
NO.	ENTRY AND STATUS	TP	RG	SEC.	SUBDIVISIONS
39	EVANSTON 297 PAT. C. W. WELKER	18	121	24	LOTS 3 & 4 E½SE¼
40	GRANT PAT. UNION PACIFIC RR.	18	120	19	ALL

THE SURVEY WAS EXECUTED BY F. WAYNE FORREST, ASSOCIATE CADASTRAL ENGINEER, BEGINNING AUGUST 24 AND COMPLETED AUGUST 26, 1948, UNDER SPECIAL INSTRUCTIONS FOR GROUP 214 WYOMING, DATED MAY 21, 1948.

UNITED STATES DEPARTMENT OF THE INTERIOR
BUREAU OF LAND MANAGEMENT
WASHINGTON, D. C., FEBRUARY 27, 1951

THIS PLAT IS STRICTLY CONFORMABLE TO THE APPROVED FIELD NOTES AND THE SURVEY, HAVING BEEN CORRECTLY EXECUTED IN ACCORDANCE WITH THE REQUIREMENTS OF LAW AND THE REGULATIONS OF THIS BUREAU, IS HEREBY ACCEPTED.

FOR THE DIRECTOR

Earl G. Harrington

CHIEF, DIVISION OF CADASTRAL ENGINEERING

J.G.H.
Ex. J.G.H.

418-C

Filed in Survey Office
April 9, 1951

18-120

41

1978

12

RESURVEY
TOWNSHIP EXTERIORS

Scale: 160 Chains to 1 inch



This Plat
of the Resurvey
of the
Fourth Standard Parallel North through Ranges 120, and 121W, Fifteenth Guide Meridian West through Townships 17, 18, 19 and 20 N, North Boundaries of Townships 17, 18 and 19 North, Ranges 120 and 121 W., and West Boundary of T 20 N R119 W of the Sixth Principal Meridian Wyoming, and
of the Retracement
of the
West Boundary of Wyoming from Mile Post 28 to Mile Post 52 is strictly conformable to the field notes of the resurvey thereof
by
Newell J Burnham, U.S.D.S.
under his
Contract Nº 338,
dated June 8, 1909,
which have been examined, approved and filed in this office.

U.S Surveyor Generals Office,
Cheyenne, Wyoming,
October 2, 1911

Stephen R. Hanson
Surveyor General

Surveys Designated	Amount Mls	Chs	Lks	When Surveyed
Standard Lines Retraced	6	26	09	July 10-July 12, 1909
Standard Lines Resurveyed	30	01	43	July 13-Sept 15, 1909
Connecting Lines	1	68	95	July 13-Oct 5, 1909
State Line Retraced	23	74	07	Aug 4-Oct 4, 1909
Township Lines	24	49	58	July 15-Oct 5, 1909

Accepted by the Hon. Commissioner in his letter "E" May 14, 1912

(8) Indexed

463

70

EXTERIOR LINES.

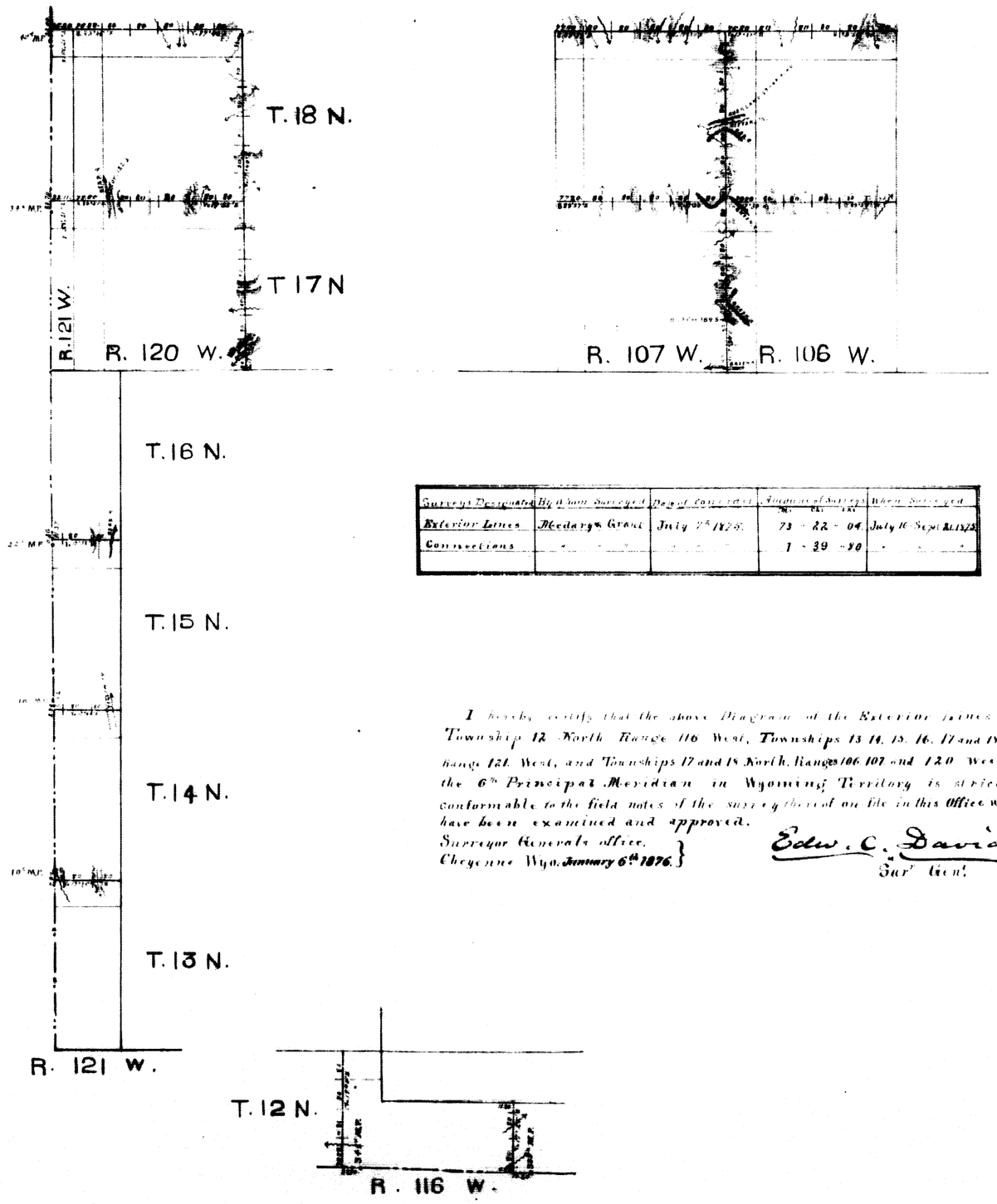

Surveys Designated	By Whom Surveyed	Date of Contract	Amount of Surveys	When Surveyed
Exterior Lines	Medary & Grant	July 7th 1875.	73 - 22 - 04	July 16 - Sept 21 1875
Connections	" " "	" " "	1 - 39 - 80	" " "

I hereby certify that the above Diagram of the Exterior Lines of Township 12 North Range 116 West, Townships 13 14. 15. 16. 17 and 18 North Range 121. West, and Townships 17 and 18 North, Ranges 106 107 and 120 West of the 6th Principal Meridian in Wyoming Territory is strictly conformable to the field notes of the survey thereof on file in this Office which have been examined and approved.

Surveyor Generals office.
Cheyenne Wyo. January 6th 1876.

Edw. C. David
Sur. Genl.

(8) Indexed

466

73

15TH GUIDE MERIDIAN WEST

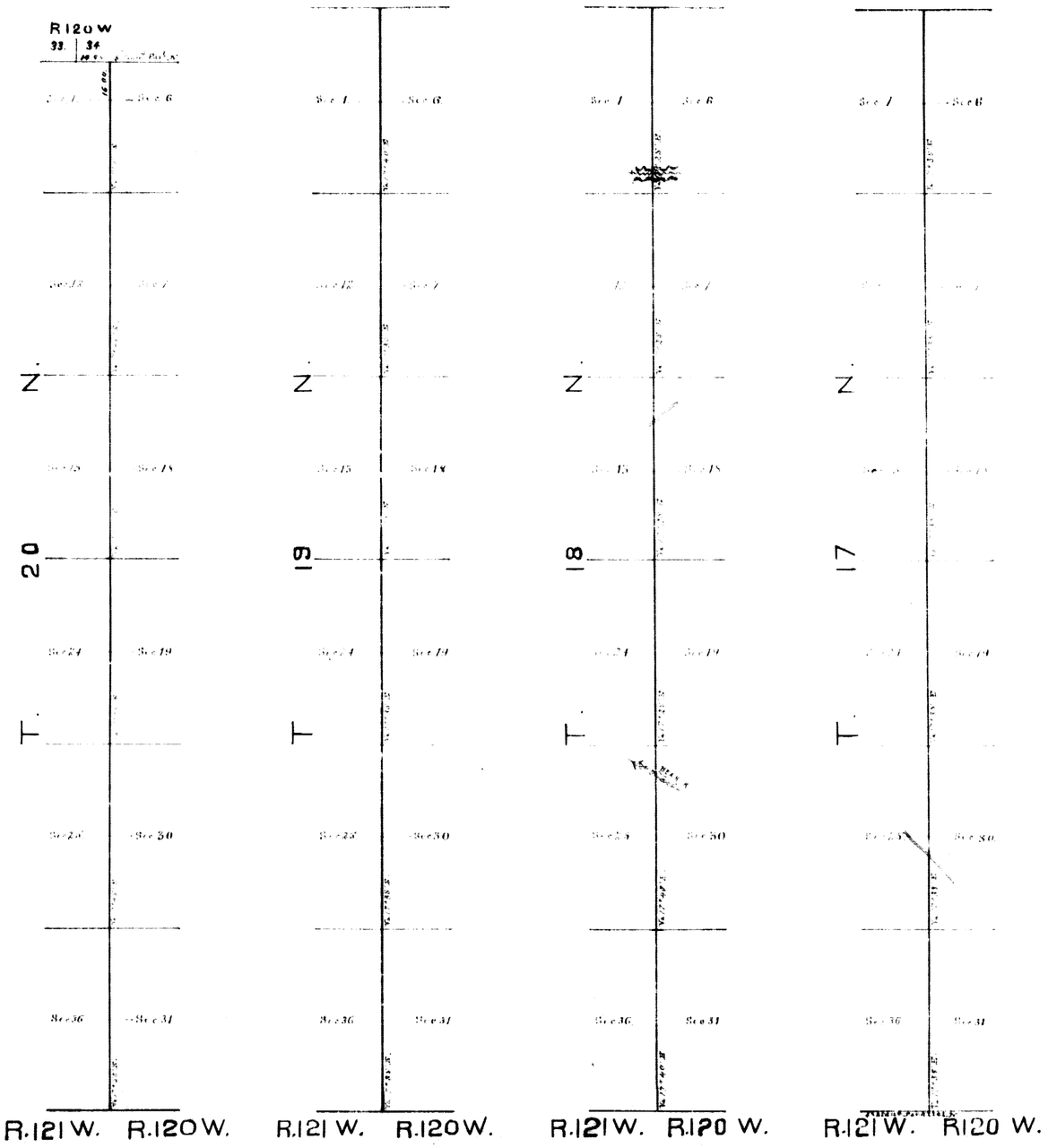

Survey Designated	By Whom Surveyed	Date of Contract	Amount of Surveys M.	Chs	Lks	When Surveyed
15th Guide Merid.n W.	Medary & Grant	July 7th 1875	23	56	00	July 16-20th 1875.
Connections.	"	"		14.	95.	"

I hereby certify that the above Diagram of the 15th Guide Meridian West of the 6th Principal Meridian between the 4th and 5th Standard Parallels North in Wyoming Territory, is strictly conformable to the field notes of the Survey thereof on file in this office which have been examined and approved.

Surveyor Generals office.
Cheyenne Wyo Jany 6th 1876.

Edw. C. David
Surv. Genl.

406