Accession No. 6103

ORIGINAL

INDEPENDENT RESURVEY WITH TRACT SEGREGATIONS

SHEET No. 1

TOWNSHIP No. 41 NORTH, RANGE No. 86 WEST OF THE SIXTH PRINCIPAL MERIDIAN, WYOMING

IN 6 SHEETS

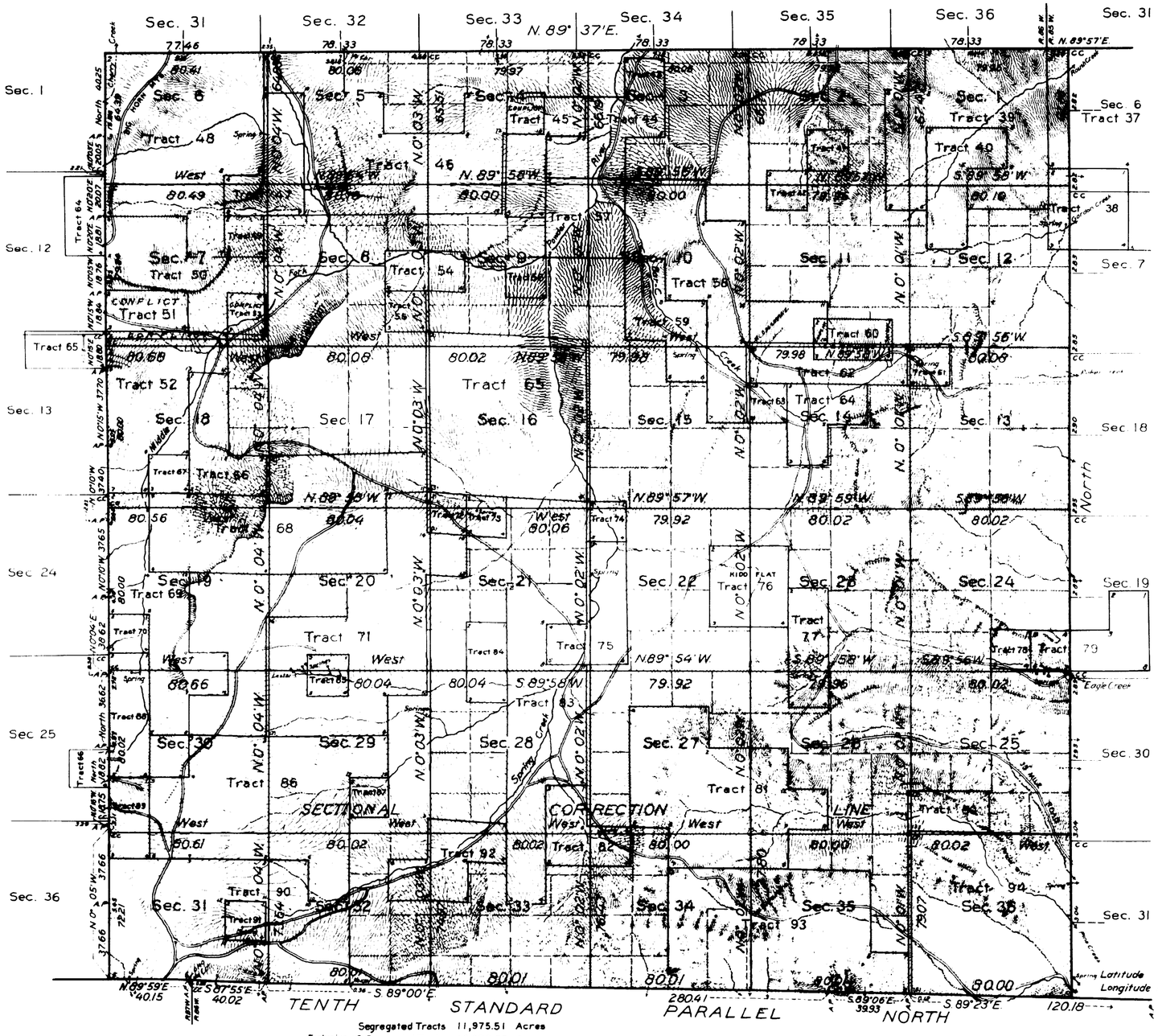

Scale: 40 Chains to an Inch

Segregated Tracts 11,975.51 Acres
Exclusive of Segregated Tracts 10,235.37 Acres
Total Area 22,210.88 Acres

LINES DESIGNATED	BY WHOM SURVEYED	GROUP No.	GROUP DATE	MILEAGE MLS	MILEAGE CHS.	WHEN SURVEYED BEGUN	WHEN SURVEYED COMPLETED
Exterior	Clyde W. Atherly	99	June 30, 1931	23	45.33	June 5, 1931	Aug. 4, 1933
Subdivisional	"	"	"	58	76.02	June 1, 1933	Aug. 4, 1933
Segregated Tract	"	"	"	94	66.16	"	"
Connecting	"	"	"	9	11.94	"	"
West Boundary	Alex. Douglas	28	January 2, 1915			June 19, 1916	Aug. 8, 1916

All tract segregations shown hereon represent the position and form of said tracts under the original description as referred to the original survey, located as such on the ground according to the best available evidence of their true position

Resurvey authorized by the Commissioner's letter "E" dated February 25, 1931

Slopes on east bank Middle Fork Powder River have a heavy growth of pine

Office of U.S. Supervisor of Surveys
Denver, Colorado, Jan. 17, 1936.

The above plat of Township No. 41 North, Range No. 86 West of the Sixth Principal Meridian, Wyoming, is strictly conformable to the field notes of the resurvey thereof which have been examined and approved

U.S. Supervisor of Surveys

DEPARTMENT OF THE INTERIOR
GENERAL LAND OFFICE
Washington, D. C., May 14, 1936

The resurvey represented by this plat having been correctly executed in accordance with the requirements of law and the regulations of this office is hereby accepted

Assistant Commissioner

2355-A

41-86

Accession No. 6104

ORIGINAL

INDEPENDENT RESURVEY WITH TRACT SEGREGATIONS

Sheet No. 2

TOWNSHIP No. 41 NORTH. RANGE No. 86 WEST OF THE SIXTH PRINCIPAL MERIDIAN WYOMING

SECTIONS 1, 2, 3, 10, 11, 12, 13, 14 AND 15

IN 6 SHEETS

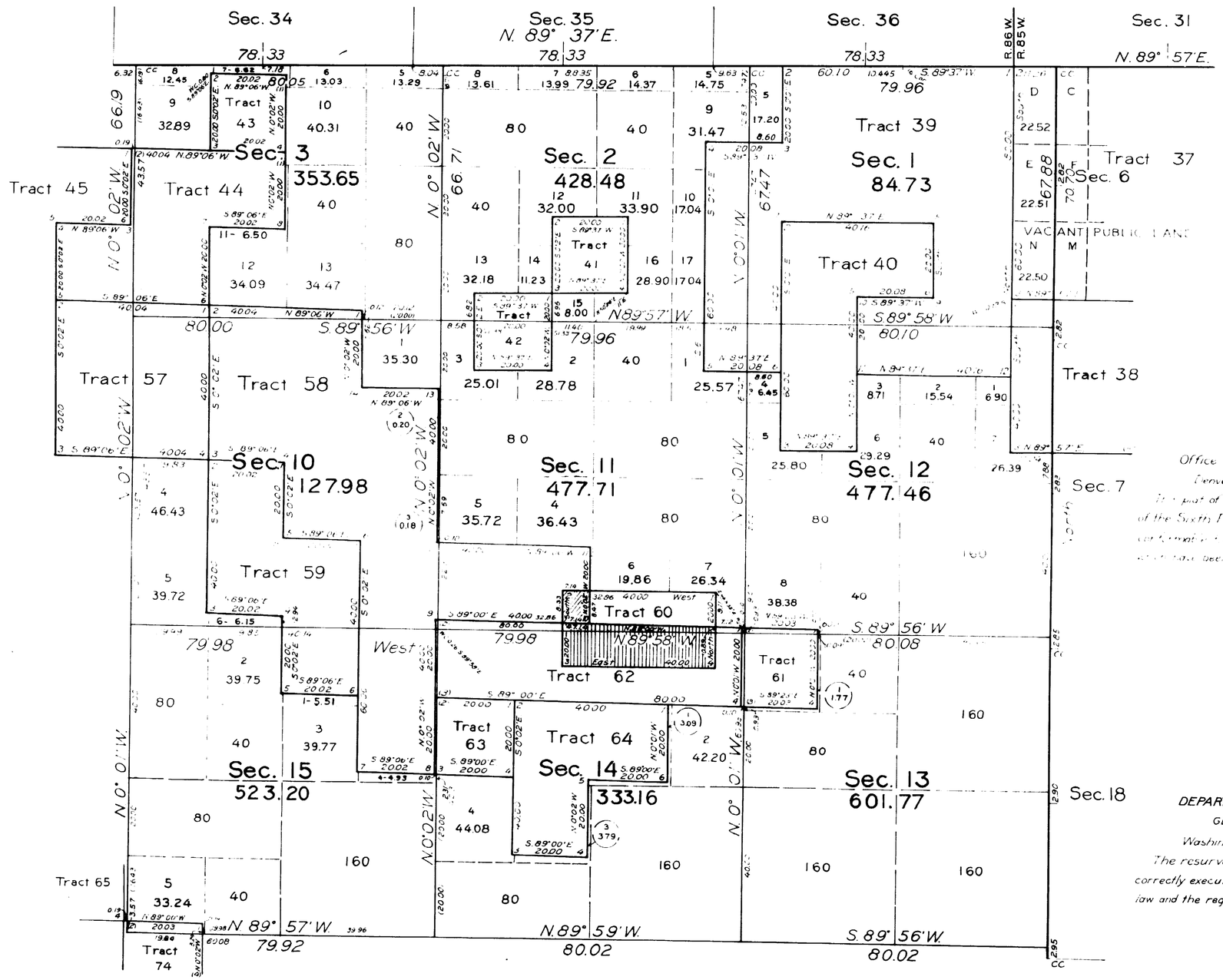

Office of U. S. Supervisor of Surveys
Denver, Colorado, January 17, 1936
The plat of Township No. 41 North, Range No. 86 West of the Sixth Principal Meridian, Wyoming, is strictly conformable to the field notes of the resurvey thereof which have been examined and approved.

U. S. Supervisor of Surveys

DEPARTMENT OF THE INTERIOR
GENERAL LAND OFFICE
Washington, D. C., May 14, 1936.
The resurvey represented by this plat having been correctly executed in accordance with the requirements of law and the regulations of this office, is hereby accepted

Antoinette Funk
Assistant Commissioner

Scale: 20 Chains to an Inch

TABLE OF CONFLICTS OF PATENTED TRACTS

Area of conflict of Tract 60 with Tract 58	6.00 Acres
Area of conflict of Tract 60 with Tract 62	45.12 Acres

Shaded areas denote conflicts

AMT

RCM

2355-B

41-86

Accession No. 6105

ORIGINAL

INDEPENDENT RESURVEY WITH TRACT SEGREGATIONS

Sheet No. 3

TOWNSHIP No. 41 NORTH, RANGE No. 86 WEST OF THE SIXTH PRINCIPAL MERIDIAN, WYOMING

SECTIONS 4, 5, 6, 7, 8, 9, 16, 17 AND 18

IN 6 SHEETS

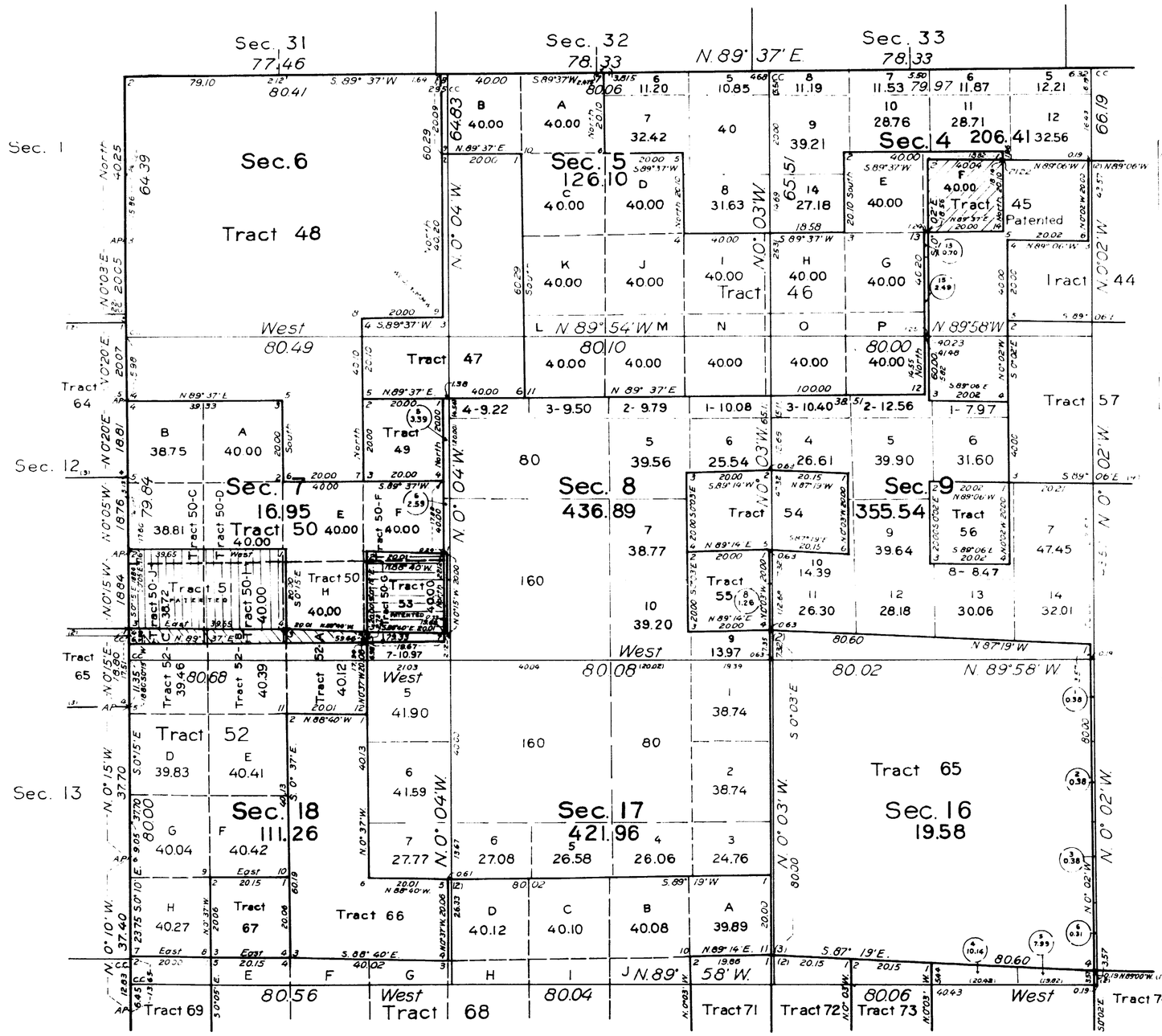

TABLE OF CONFLICTS

Area of conflict of

Tract 46-F with patented Tract 45	3448 A
Tract 50-C with patented Tract 51	682 A
Tract 50-D with patented Tract 51	677 A
Tract 50-E with patented Tract 51	08 A
Tract 50-F with patented Tract 53	478 A
Tract 50-G with patented Tract 53	3465 A
Tract 50-G with Tract 52-A	09 A
Tract 50-H with Tract 52-A	595 A
Tract 50-H with Tract 52-B	[illegible]
Tract 50-H with patented Tract 51	048 A
Tract 50-I with patented Tract 51	3323 A
Tract 50-J with Tract 52-B	600 A
[illegible]	[illegible]
[illegible]	[illegible]
Tract 50-J with patented Tract 51	[illegible]

Tracts at each debate conflicts

Office of U. S. Supervisor of Surveys

Denver, Colorado, January [illegible], 1936

This plat of resurvey Township No. 41 North, Range No. 86 West of the Sixth Principal Meridian, Wyoming, is strictly conformable to the field notes of the resurvey thereof which have been examined and approved

[signature]

U. S. Supervisor of Surveys

DEPARTMENT OF THE INTERIOR
GENERAL LAND OFFICE

Washington, D.C., May 14, 1936.

The resurvey represented by this plat having been correctly executed in accordance with the requirements of law and the regulations of this office is hereby accepted

[signature]

Assistant Commissioner

Scale: 20 Chains to an Inch

AMT

RCM.

2355-C

Transmitted to Buffalo Land Office February 2 1937

41-86

Accession No. 6106

ORIGINAL

INDEPENDENT RESURVEY WITH TRACT SEGREGATIONS

Sheet No. 4.

TOWNSHIP No. 41 NORTH, RANGE No. 86 WEST OF THE SIXTH PRINCIPAL MERIDIAN, WYOMING

SECTIONS 19, 20, 21, 28, 29, 30, 31, 32 AND 33

IN 6 SHEETS

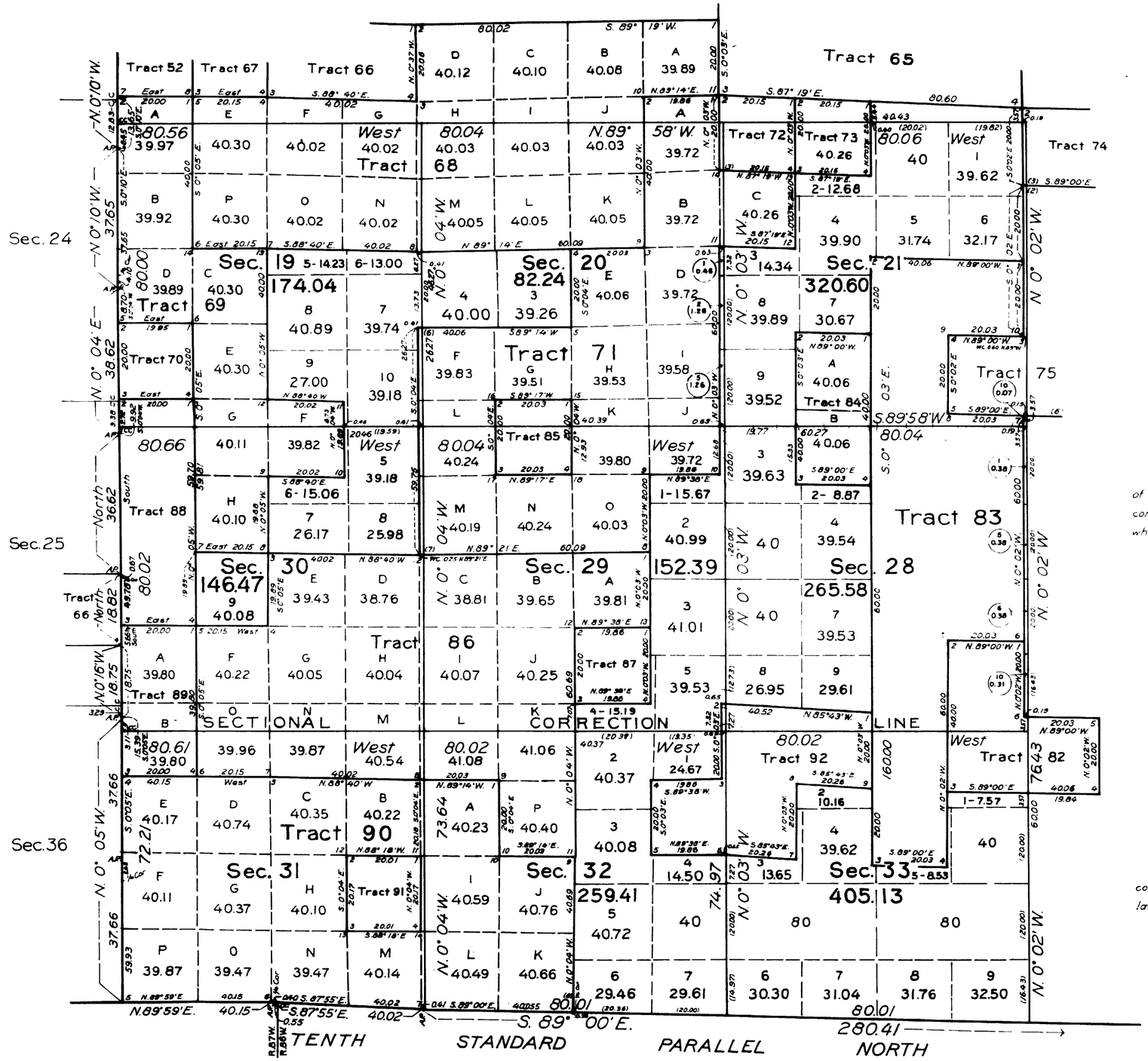

Office of U.S. Supervisor of Surveys
Denver, Colorado, January 17, 1936.
This plat of Township No. 41 North, Range No. 86 West of the Sixth Principal Meridian, Wyoming, is strictly conformable to the field notes of the resurvey thereof which have been examined and approved.

U.S. Supervisor of Surveys

DEPARTMENT OF THE INTERIOR
GENERAL LAND OFFICE
Washington, D.C., May 14, 1936.
The resurvey represented by this plat having been correctly executed in accordance with the requirements of law and the regulations of this office is hereby accepted.

Assistant Commissioner

Scale: 20 Chains to an Inch

AMT

RCM.

2355-D

41-86

Accession No. 6107

ORIGINAL

INDEPENDENT RESURVEY WITH TRACT SEGREGATIONS

Sheet No. 5

TOWNSHIP No. 41 NORTH, RANGE No. 86 WEST OF THE SIXTH PRINCIPAL MERIDIAN, WYOMING

SECTIONS 22, 23, 24, 25, 26, 27, 34, 35 AND 36

IN 6 SHEETS

SCALE : 20 CHAINS TO AN INCH

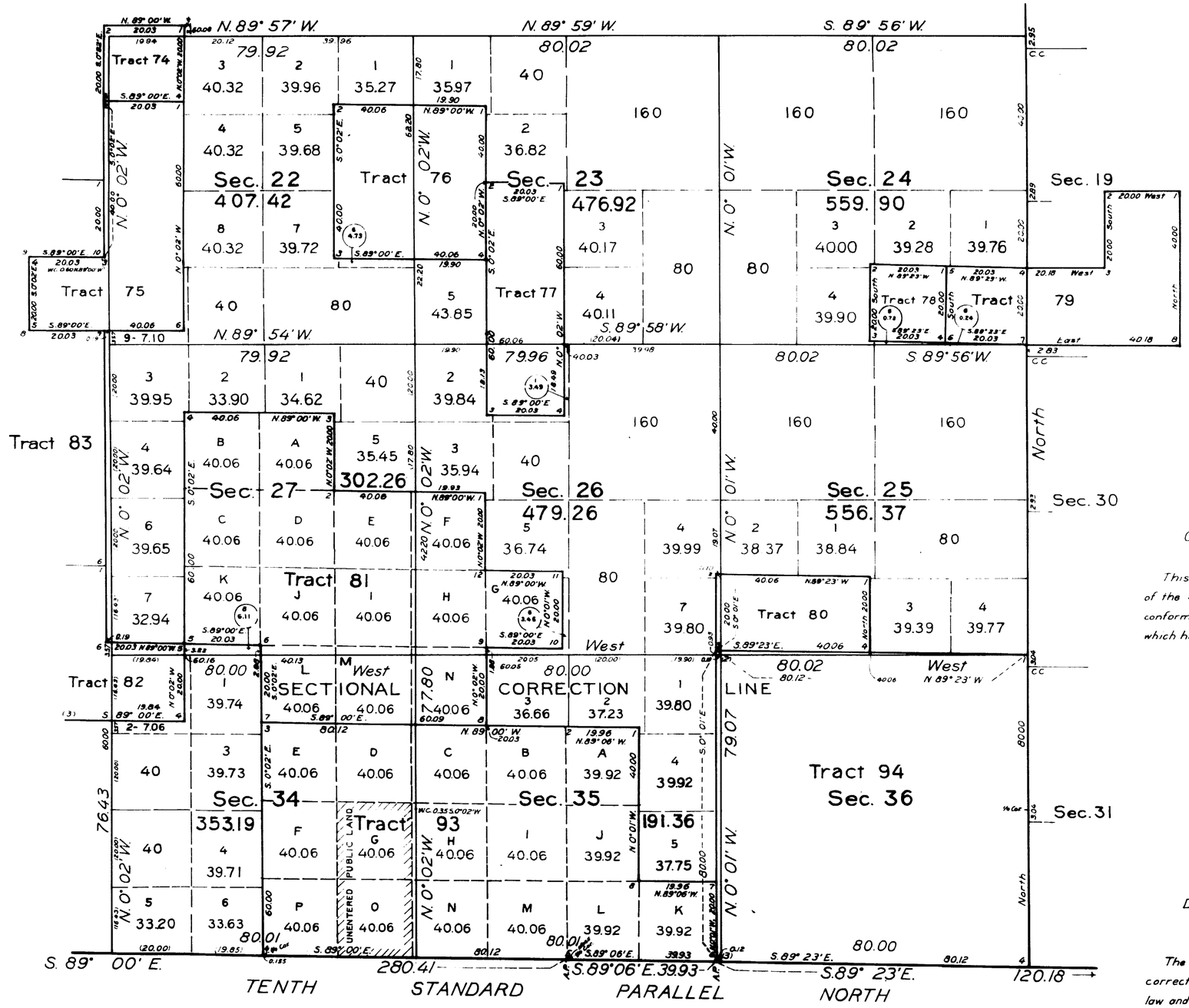

Office of U.S. Supervisor of Surveys

Denver, Colorado, January 17, 1936

This plat of Township No. 41 North, Range No. 86 West of the Sixth Principal Meridian, Wyoming, is strictly conformable to the field notes of the resurvey thereof which have been examined and approved

U.S. Supervisor of Surveys

DEPARTMENT OF THE INTERIOR

GENERAL LAND OFFICE

Washington, D.C., May 14, 1936.

The resurvey represented by this plat having been correctly executed in accordance with the requirements of law and the regulations of this office is hereby accepted

Assistant Commissioner

AMT

RCM.

2355-E

41-86

INDEPENDENT RESURVEY WITH TRACT SEGREGATIONS

Sheet No. 6

TOWNSHIP No. 41 NORTH, RANGE No. 86 WEST OF THE SIXTH PRINCIPAL MERIDIAN, WYOMING

IN 6 SHEETS

INDEX TO SEGREGATED TRACTS

Tract No.	Tract Entry and Status	Original Survey T.	R.	Sec.	Subdivisions
37	Vacant Public Land	41	85	6	Lots 2, 3, 4, 5 and 6
				6	S½NE¼, SE¼NW¼
				6	NE¼SW¼, SE¼
				7	N½NE¼
38	Buffalo 1791 H.E. Thomas W. Wroat Patented	41	85	6	Lot 7 and SE¼SW¼
				7	Lot 1 and NE¼NW¼
39	Buffalo 019121 A.H.E. James H. Roush Patented	41	86	1	Lots 1, 2 and 3
				1	S½N½, W½SW¼
				1	SW¼SE¼, E½SE¼
40	Buffalo 04381 H.E. James H. Roush Patented	41	86	1	E½SW¼, NW¼SE¼
				12	NE¼NW¼
41	Buffalo 06698 S.S. State of Wyoming Approved	41	86	2	NW¼SE¼
42	Buffalo 07377 S.S. State of Wyoming Approved	41	86	2	SE¼SW¼
43	Buffalo 012834 H.E. Louis P. Statzer Patented	41	86	3	SE¼NW¼
44	Buffalo 1065 C. Frederick Christinsen Patented	41	86	3	N½SW¼, SW¼SW¼
				4	SE¼SE¼
45	Buffalo 8174 H.E. Lincoln Ferris Patented	41	86	4	N½SE¼, SW¼SE¼
				9	NW¼NE¼
46	Buffalo 029536 H.E. Denis Mc Carthy Pending	41	86	4	SW¼NE¼, SE¼NW¼
				4	SW¼
				5	Lots 3 and 4, SW¼NE¼
				5	SE¼NW¼, E½SW¼, SE¼
47	Buffalo 1064 C. Lewis H. Kinzer Patented	41	86	5	SW¼NW¼, W½SW¼
				6	SE¼SE¼
48	Buffalo 028512 H.E. Louis V. Kranlzas Patented	41	86	6	Lots 1, 2, 3, 4, 5, 6 and 7
				6	S½NE¼, SE¼NW¼, E½SW¼
				6	W½SE¼, NE¼SE¼
				7	NW¼NE¼
49	Buffalo 11327 F.R.L.S. Jed L. Washburn Patented	41	86	7	NE¼NE¼
50	Buffalo 028514 H.E. Panagotis B. Davis Pending	41	86	7	Lots 1, 2 and 3
					S½NE¼, E½NW¼
					NE¼SW¼, N½SE¼
51	Buffalo 957 T. and S. John B. Eccles Patented	41	86	7	Lot 4, SE¼SW¼
52	Buffalo 028513 H.E. Millie E. Brown F.C. Issued	41	86	18	Lots 1, 2, 3 and 4
				18	NW¼NE¼, E½NW¼
				18	NE¼SW¼
53	Buffalo 3364 H.E. Edward O. Houck Patented	41	86	7	SE¼SE¼
54	Buffalo 1655 C. Maggie Adams Patented	41	86	8	NE¼SE¼
				9	NW¼SW¼
55	Buffalo 2802 H.E. Leslie L. Gantz, Assignee Patented	41	86	8	SE¼SE¼
56	Buffalo 3364 H.E. Edward O. Houck Patented	41	86	9	NW¼SE¼
57	Buffalo 961 T. and S. Edward O. Houck Patented	41	86	9	E½NE¼
				10	W½NW¼
58	Buffalo 018947 A.H.E. Lee Cables Patented	41	86	10	W½NE¼, SE¼NE¼
				10	E½NW¼, N½SE¼, SE¼SE¼
				11	S½SW¼
				15	E½NE¼
59	Buffalo 1066 C. Wm. A. Doherty Patented	41	86	10	E½SW¼, SW¼SE¼
				15	NW¼NE¼
60	Buffalo 912 D.E. Thomas W. Wroat Patented	41	86	11	S½SE¼
61	Buffalo 13955 L.S. Santa Fe Pacific R.R. Co. Patented	41	86	13	NW¼NW¼
62	Buffalo 018946 H.E. Lee Cables Patented	41	86	14	N½N½
63	Buffalo 2631 H.E. Edward O. Houck Patented	41	86	14	SW¼NW¼
64	Buffalo 1149 D.E. Wm. A. Doherty Patented	41	86	14	SW¼NE¼, SE¼NW¼
				14	NE¼SW¼
65	DESIGNATED SCHOOL SECTION	41	86	16	All
66	Buffalo 1848 C. Harry D. Ballard Patented	41	86	18	SW¼NE¼, W½SE¼
				18	SE¼SE¼
67	Buffalo 3364 H.E. Edward O. Houck Patented	41	86	18	SE¼SW¼
68	Buffalo 029663 H.E. Isabella O. Lester Pending	41	86	17	S½S½
				19	NE¼, E½NW¼
				20	W½NE¼, NW¼
69	Buffalo 028516 H.E. Zenel D. Demer F.C. Issued	41	86	19	Lots 1, 2 and 3
				19	E½SW¼
				30	NW¼NE¼, E½NW¼
70	Buffalo 2366 S.A.H. Edward O. Houck Patented	41	86	19	Lot 4
71	Buffalo 029573 H.E. L. Justin Lester Pending	41	86	20	E½NE¼
				20	S½SW¼, SE¼
				21	SW¼NW¼
				29	NE¼NE¼
				29	W½NE¼, W½NW¼
				29	SE¼NW¼
72	Buffalo 2801 S.A.H. Leslie L. Gantz, assignee Patented	41	86	21	NW¼NW¼
73	Buffalo 029573 H.E. L. Justin Lester Pending	41	86	21	NE¼NW¼
74	Buffalo 2356 H.E. Timothy Daly Patented	41	86	22	NW¼NW¼
75	Buffalo 1783 H.E. Oliver G. Johnson Patented	41	86	21	SE¼SE¼
				22	SW¼NW¼, W½SW¼
76	Buffalo 942 D.E. Ann Kidd Patented	41	86	22	SE¼NE¼, NE¼SE¼
				23	SW¼NW¼, NW¼SW¼
77	Buffalo 1067 C. John C. Beal Patented	41	86	23	E½SW¼
				26	NE¼NW¼
78	Buffalo 2363 S.A.H. Edward O. Houck, Assignee Patented	41	86	24	SW¼SE¼
79	Buffalo 953 D.E. Clarence E. Saxton Patented	41	85	19	Lot 4, E½SW¼
		41	86	24	SE¼SE¼
80	Buffalo 1094 T. and S. James Robertson Patented	41	86	25	S½SW¼
81	Buffalo 029800 H.E. Doretha Grady Pending	41	86	26	W½SW¼
				26	SE¼SW¼
				27	SW¼NE¼
				27	SE¼NW¼
				27	E½SW¼, SE¼
				34	N½NE¼
				35	NW¼NW¼
82	Buffalo 953 T. and S. David Kidd Patented	41	86	28	SE¼SE¼
				33	NE¼NE¼
				34	NW¼NW¼
83	Buffalo 014466 A.H.E. Oliver G. Johnson Patented	41	86	21	W½SE¼, NE¼SE¼
				28	NE¼, W½SE¼
				28	NE¼SE¼
				33	W½NE¼
84	Buffalo 030811 I.T. Robert J. Maigh Cancelled	41	86	21	SE¼SW¼
				28	NE¼NW¼
85	Buffalo 06696 S.S. State of Wyoming Approved	41	86	29	NE¼NW¼
86	Buffalo 029496 H.E. Kenneth Lester Pending	41	86	29	NW¼SE¼, SW¼
				30	SE¼SW¼, SE¼
				31	NE¼NW¼, N½NE¼
				32	NW¼NW¼, E½NW¼
87	Buffalo 181 S.S. State of Wyoming Approved	41	86	29	SW¼SE¼
88	Buffalo 03204 C. Grace G. Longshore Patented	41	86	30	Lots 1, 2 and 3
89	Buffalo 030714 H.E. Willard B. Longshore Cancelled	41	86	30	Lot 4
				31	Lot 1
90	Buffalo 029497 H.E. Willard Lester Pending	41	86	31	Lots 2, 3 and 4, S½NE¼
				31	SE¼NW¼, E½SW¼
				31	W½SE¼, SE¼SE¼
				32	SW¼NW¼, SW¼
91	Buffalo S.S. List 181 State of Wyoming Approved	41	86	31	NE¼SE¼
92	Buffalo 1989 A.H.E. Archibald S. Wallace Patented	41	86	32	SE¼NE¼
				33	NE¼NW¼, W½NW¼
93	Buffalo 029801 H.E. Geneva Grady Pending	41	86	34	S½NE¼, W½SE¼
				35	SW¼NE¼, S½NW¼, SW¼
				35	NW¼SE¼, S½SE¼
	Public Land, unentered			34	E½SE¼
94	DESIGNATED SCHOOL SECTION	41	86	36	All

Office of U.S. Supervisor of Surveys

Denver, Colorado, Jan. 17, 1936

This Index to Segregated Tracts in resurveyed Township No. 41 North, Range No. 86 West of the Sixth Principal Meridian, Wyoming, is made to accompany the plat of resurvey of said township and is hereby approved

Milton Johnson

Supervisor of Surveys

DEPARTMENT OF THE INTERIOR

GENERAL LAND OFFICE

Washington, D.C., May 14, 1936

This diagram, having been properly prepared, is hereby accepted

Auburnette Fred P.

Assistant Commissioner

ANT

RCM

2355-F

Transmitted to Buffalo

Land Office May 2, 1936

41-86

accession no. 4070

TOWNSHIP No. 41 NORTH. RANGE No. 86 WEST of the 6th Principal MERIDIAN.

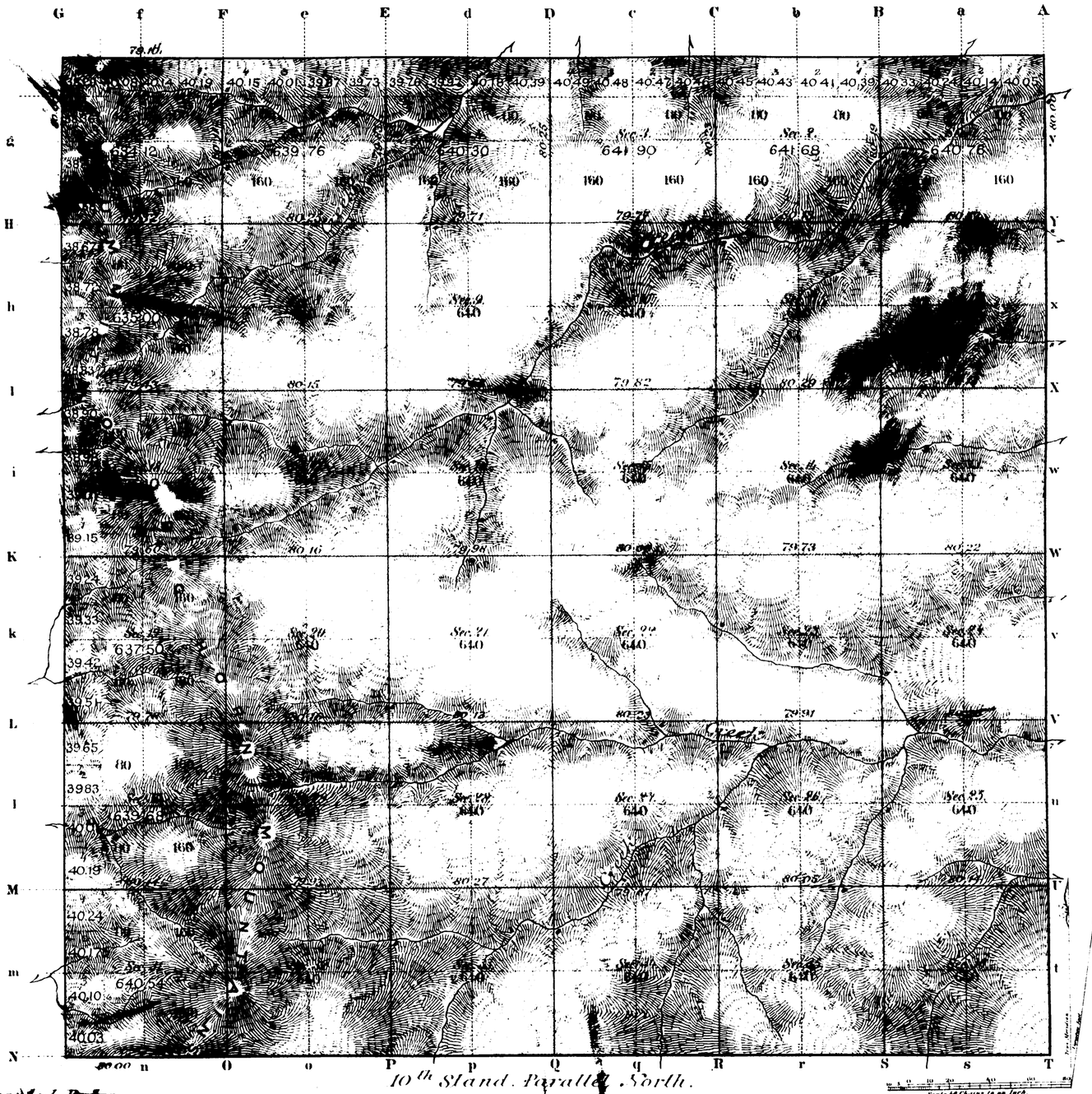

10th Stand. Parallel North.

All Augmented Rates.

Total number of Acres. 23 027 34

Surveys Designated	By Whom Surveyed	Date of Contract	Amount of Surveys Mls	Chs	Lks	When Surveyed	Magnetic Declination
N.&W. Township lines	[illegible]	Sep 27th 1880	11	79	10	July 5 & 7 1884	
Subdivisions	"	"	60	00	19	" 7-11 "	17°-40' East
Connections							
[illegible]ship line	"	"	6	00	00	May 5th 1884	
[illegible]nd. Par.	Chas. A. Hanger	Jany 12th 1882	6	00	00	April 6-10 1882	

The above Map of Township No. 41 North Range No. 86 West of the 6th Principal Meridian Wyoming Territory is strictly conformable to the field notes of the survey thereof on file in this Office which have been examined and approved

Surveyor General's Office, John W. Meldrum
Cheyenne Wyoming
Feb. 16th 1885

Dur. Gen.

A. Gast & Co. St. Louis Mo.

2255

41-86

TOWNSHIP 41 NORTH, RANGE 86 WEST, OF THE SIXTH PRINCIPAL MERIDIAN, WYOMING.

SUPPLEMENTAL PLAT

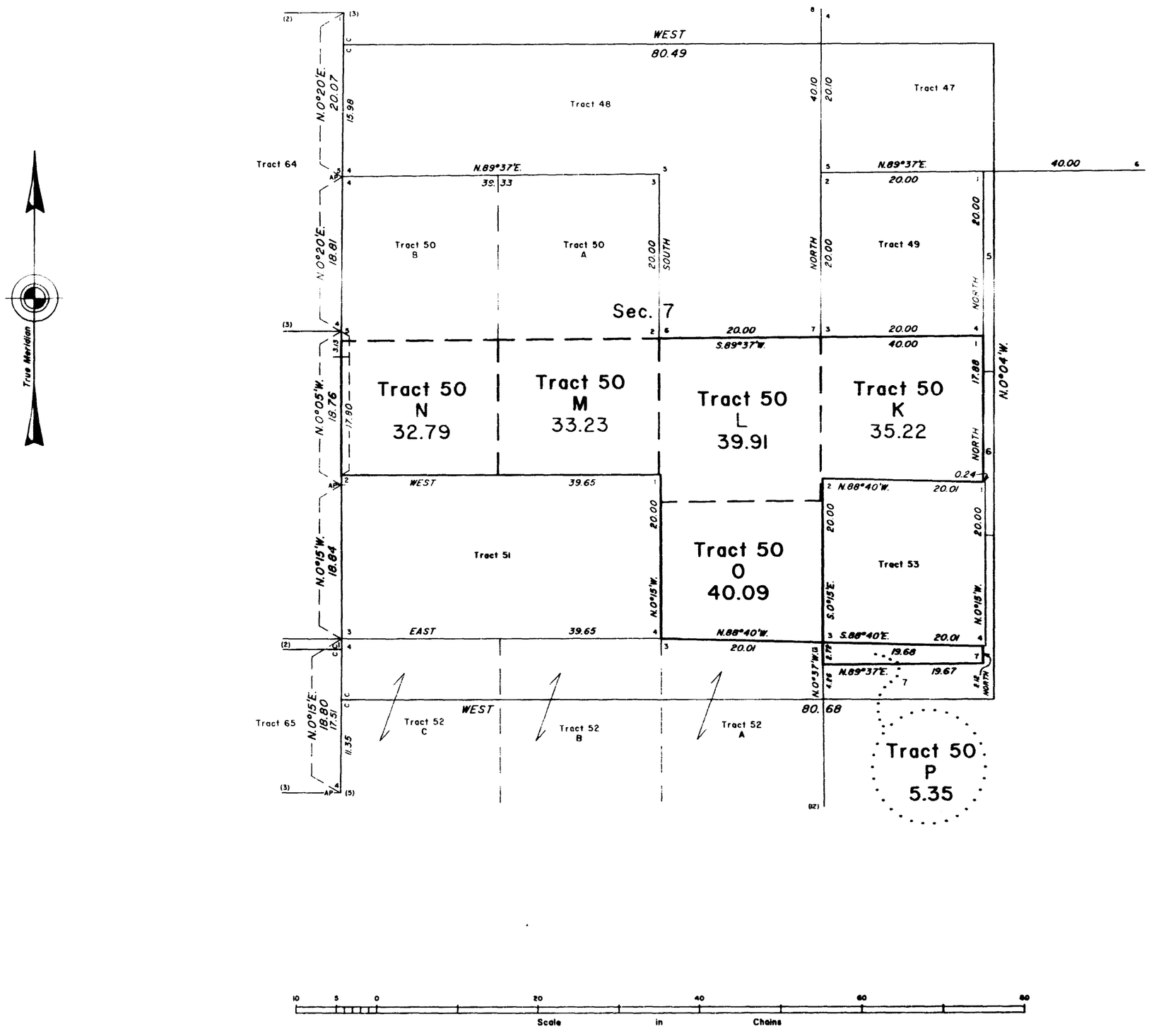

This plat showing modification of certain tracts, T. 41 N., R. 86 W., Sixth Principal Meridian, Wyoming, is designed to eliminate the confusion created by the independent resurvey plat approved January 17, 1936, and accepted May 14, 1936, which this plat is based upon.

UNITED STATES DEPARTMENT OF THE INTERIOR
BUREAU OF LAND MANAGEMENT

Cheyenne, Wyoming **December 26, 1996**

This plat, showing amended lottings, is based upon the official records and, having been correctly prepared in accordance with the regulations of this Bureau, is hereby accepted.

For the Director

Acting Chief Cadastral Surveyor for Wyoming

W.H.B.

2355 H

OFFICIALLY FILED: December 26, 1996

Acces 6287

ORIG.

TOWNSHIP No. 41 NORTH, RANGE No. 86 WEST OF THE SIXTH PRINCIPAL MERIDIAN, WYOMING

SUPPLEMENTAL PLAT OF SECTION 4

Scale: 1 inch = 10 chains

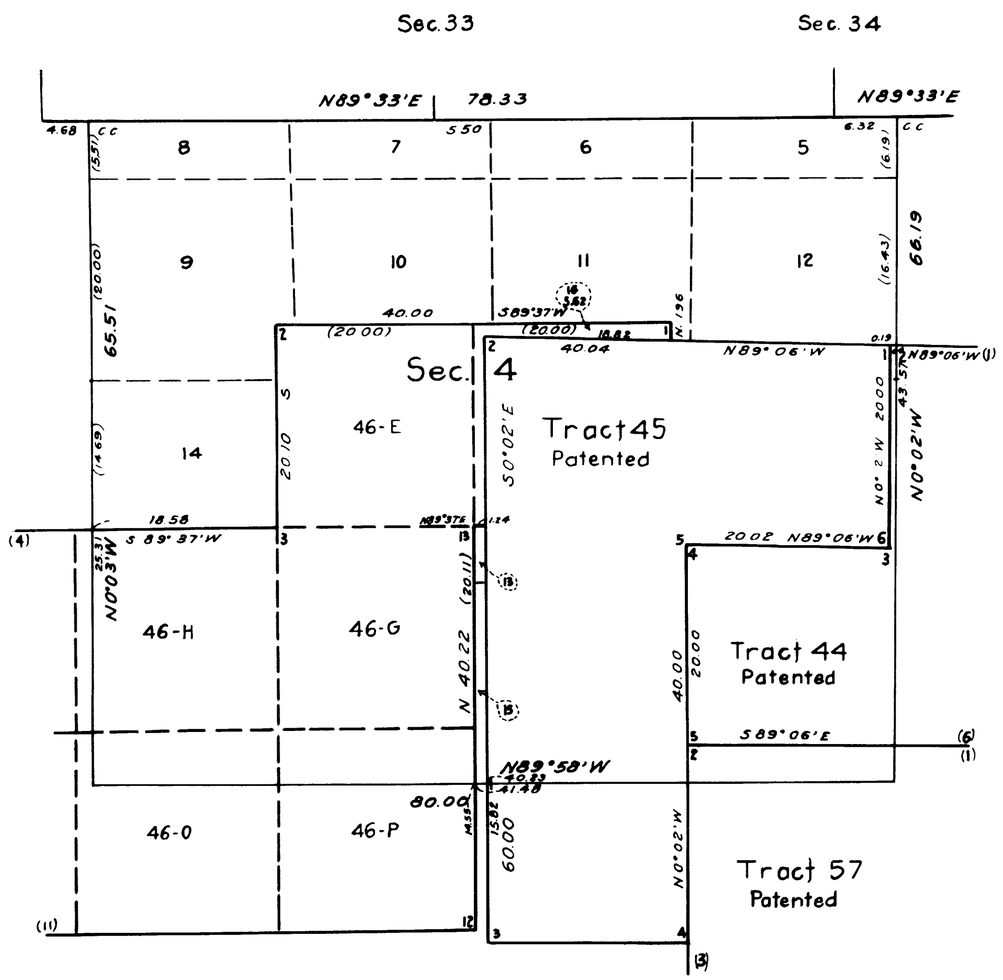

PUBLIC SURVEY OFFICE
CHEYENNE, WYOMING, MAY 29, 1943

THIS SUPPLEMENTAL PLAT OF SECTION 4, TOWNSHIP NO. 41 NORTH, RANGE NO. 86 WEST OF THE SIXTH PRINCIPAL MERIDIAN, WYOMING, BASED UPON THE PLAT APPROVED JANUARY 17, 1936, SHOWING THAT PART OF TRACT 46-F IN CONFLICT WITH PATENTED TRACT 45 ELIMINATED AND THE REMAINING PORTION OF TRACT 46-F REPLATTED UNDER DESIGNATION LOT 16, PREPARED IN ACCORDANCE WITH INSTRUCTIONS CONTAINED IN THE COMMISSIONER'S MEMORANDUM "E" BUFFALO 029536, IS HEREBY APPROVED.

Joel Q. Naret
OFFICE CADASTRAL ENGINEER.

UNITED STATES
DEPARTMENT OF THE INTERIOR
GENERAL LAND OFFICE
WASHINGTON, D. C., JUNE 5, 1943

THE AMENDED LOTTINGS REPRESENTED BY THIS SUPPLEMENTAL PLAT, HAVING BEEN CORRECTLY MADE IN ACCORDANCE WITH THE REGULATIONS OF THIS OFFICE, THE PLAT IS HEREBY ACCEPTED.

Thos. C. Havell
ACTING ASSISTANT COMMISSIONER.

2355-G

41-86

(29)

Indexed

4066

EXTERIOR LINES.

Scale 3 miles to 1 inch. Magnetic Var. East.

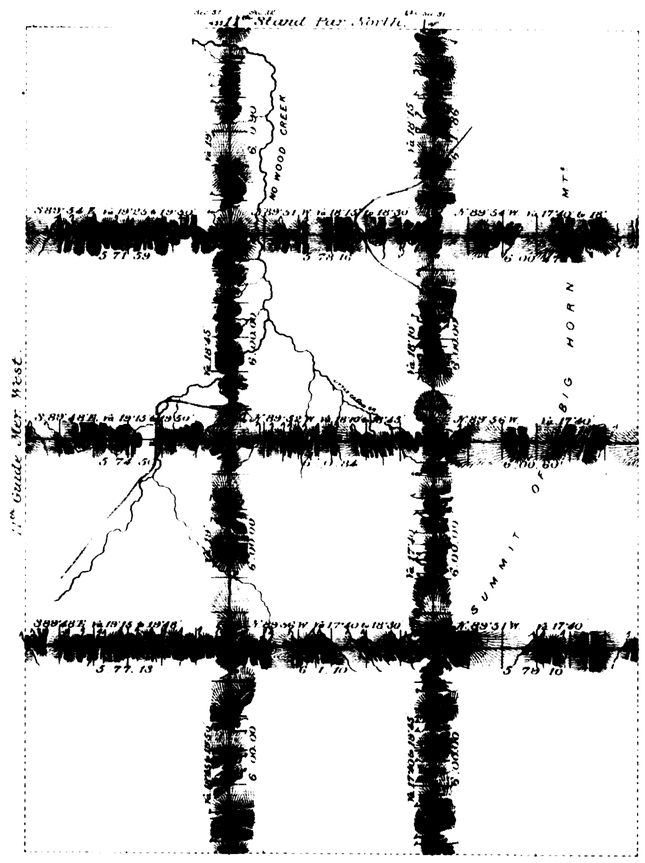

T. 44N.

T. 43N.

T. 42N.

T. 41N.

R.88W. R.87W. R.86W.

Augmented Rates 101 Mls 17 Chs 58 Lks
Regular " 48 " 67 "

Surveys Designated	By Whom Surveyed	Date of Contract	Amount of Surveys mls	chs	lks	When Surveyed
Township lines	Ed. F. Stahle	Sep. 21st 1880	101	66	25	July 5-17, 1884
Connections	" " "	" " "		35	34	" " "

I hereby certify that the above diagram of the Exterior lines of Townships 41, 42, 43 & 44 North, Ranges 86, 87 & 88 West of the 6th Principal Meridian Wyoming Territory, is strictly conformable to the field notes of the survey thereof on file in this Office, which have been examined and approved.
Surveyor General's Office.
Cheyenne Wyoming Feb.o 16th 1885 John H. Meldrum
Surveyor General

2352

2365

10th STANDARD PARALLEL NORTH

Along S. Bds. of Townships 41 N. Rgs. 83 to 88 incl. W. of the 6th Pr. Mer. Wyo. Ter.

Course N. 89° 42' W.

Magn. Variation East. Scale 40 chs. to 1 inch

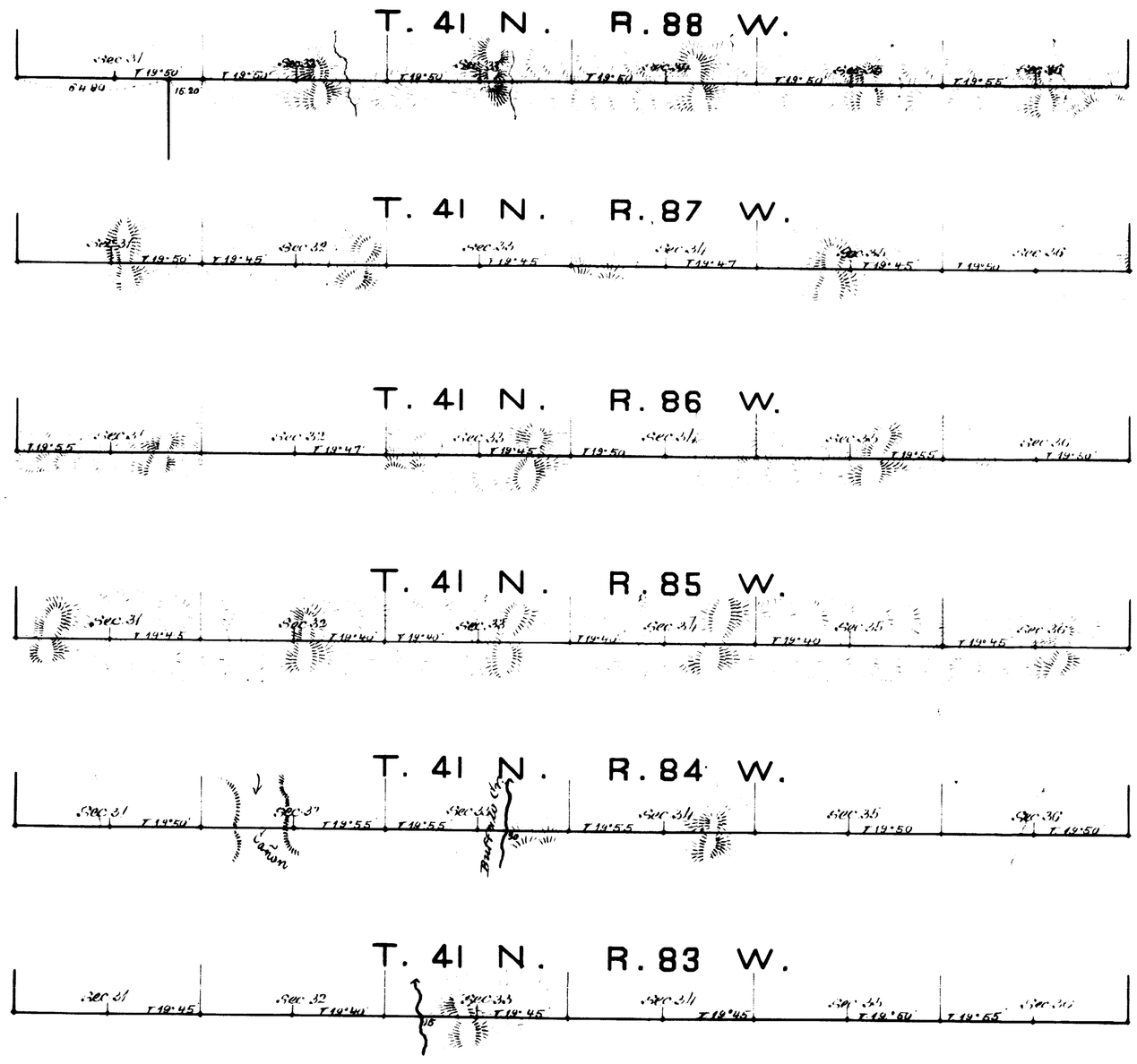

Surveys Designated	By Whom surveyed	Date of Contract	Amount of Surveys Mls.	Chs.	Lks.	When surveyed
10 Stand. P. N.	Charles A. Haney	January 12 1882	30	00	00	April 4 to 10 1882

I hereby certify that the above diagram of the 10th Standard Parallel North along South Boundaries of Townships 41 North in Ranges 83 to 88 inclusive West of the 6th Principal Meridian Wyoming Territory is strictly conformable to the field notes of the Survey thereof on file in this Office which have been examined and approved

Surveyor Generals Office
Cheyenne Wyoming Sept 3 1883

Edw. C. Faunce
Surveyor General