4102 (4-675a) ORIGINAL

Accepted November 27, 1922.

Resurvey Township No. 41 North, Range No. 88 West of the Sixth Principal Meridian, Wyoming

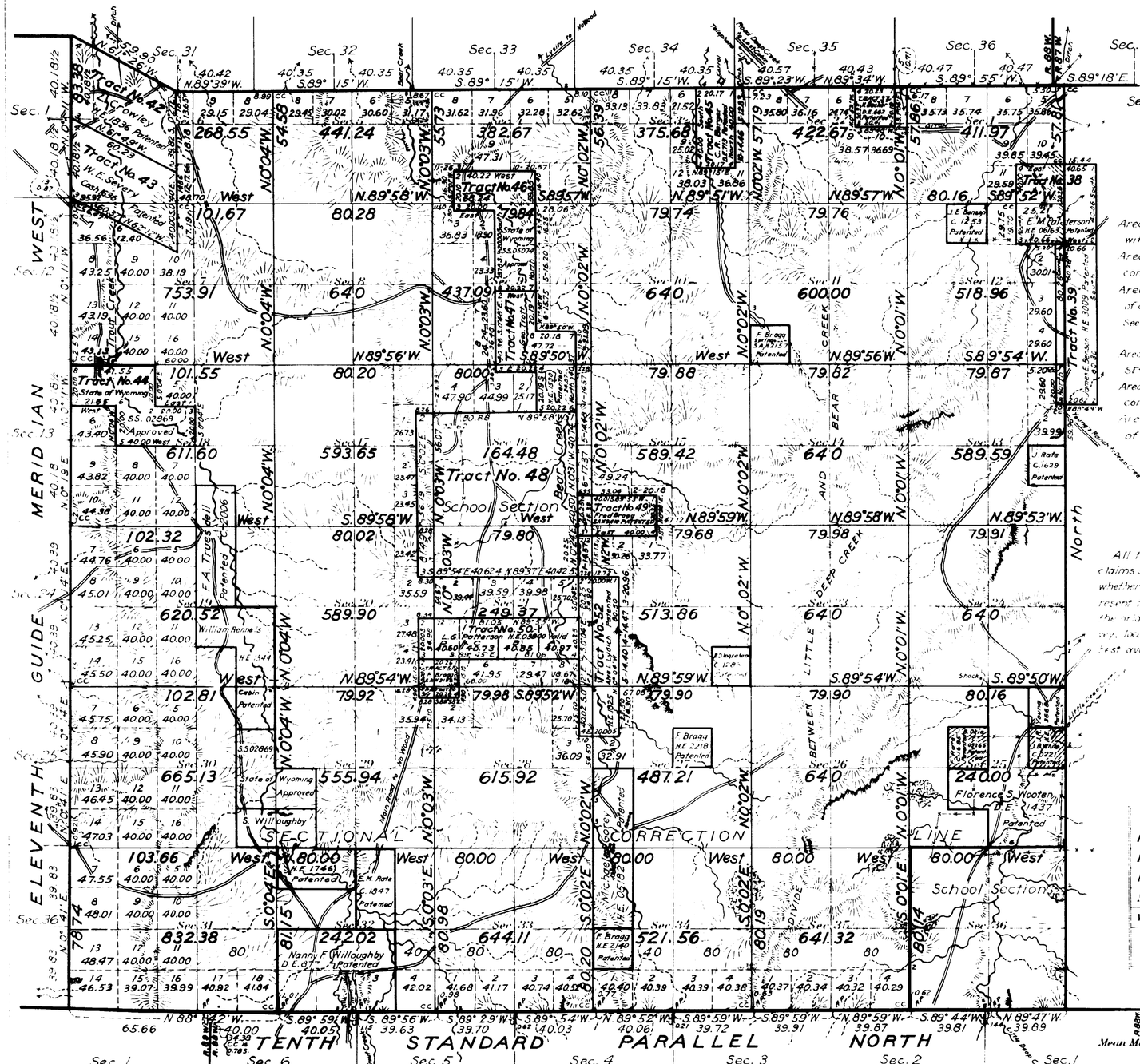

See Supplemental Plat No. 1, Index Diagram

TABLE OF CONFLICTS

Area of conflict of H.E. 3668, J.R. Young, with SE¼NE¼ Sec. 25, C. 0221, J.B. White	40.00 Acres
Area of H.E. 3668, J.R. Young, exclusive of conflict with C. 0221, J.B. White	80.00 "
Area of C. 0221, J.B. White, exclusive of conflict with H.E. 3668, J.R. Young	40.00 "
See Table of Conflicts Resurvey T41N, R87W	
Area of conflict of C. 1685, F. Rate, with SE¼NW¼ Sec. 25, C. 05265, J.B. Okie	40.00 "
Area of C. 1685, F. Rate, exclusive of conflict with C. 05265, J.B. Okie	60.00 "
Area of C. 05265, J.B. Okie, exclusive of conflict with C. 1685, F. Rate	60.00 "

All tract segregations shown hereon and all other claims shown to conform to the lines of the resurvey, whether by the original or new "lead" subdivisions, represent the position and form of said tracts under the original description as referred to the original survey, located as such on the ground according to the best available evidence of their true position.

Areas in Acres	
Public Land	
Indian Reservation	
Indian Allotments	
Mineral Claims	
Water Surface	
Total Area	

Scale 40 Chains to an inch

Mean Magnetic Declination

Latitude 43°28' N

Longitude 107°20' W.

Surveys Designated	By Whom Surveyed	Group No.	Group Date	Amount of Surveys Mls.	chs.	lks.	When Surveyed Begun	Completed
Resurvey Subdivision Lines	A. Douglas and E. Adams	28	January 2, 1915	59	75	82	June 27, 1916	July 13, 1916
Connecting Lines	" "	"	" "	3	76	25	June 27, 1916	September 27, 1920
Segregated Tract Lines	" "	"	" "	24	55	36	July 5, 1916	September 27, 1920
Resurvey Township Lines	" "	"	" "	24	33	76½	June 12, 1916	July 15, 1916

The above map of Resurvey Township No. 41 North, Range No. 88 West of the Sixth Principal Meridian Wyoming, is strictly conformable to the field notes of the resurvey thereof on file in this office, which have been examined and approved.

U. S. Surveyor General's Office.

Cheyenne, Wyoming, November 9, 1922

Clyde W. Atherly

Surveyor General.

2371-A

Dec. 16, 1922

41-88

2371-B

ORIGINAL

Accepted November 27, 1922.

4103

Index Diagram

Supplemental Plat No. 1

Resurvey Township No. 41 North Range No. 88 West of the Sixth Principal Meridian, Wyoming

Group No. 28

Index to Segregated Tracts

Resurvey	Original Survey							
Tract No.	T.	R.	Sec.	Subdivisions	ENTRY Kind	ENTRY No.	Status In Land Office	Entryman
37	41	88	2	Lot 1	D.E.	662	Patented	Henry Becker
38	"	"	1	E½SE¼				
	"	87	6	Lots 6, 7	H.E.	06[illegible]3	Patented	Essie M. Patterson
39	"	"	7	Lots 1, 2, 3, 4	H.E.	3009	Patented	James E. Benson
42	"	88	6	Lots 3, 4, 5, SE¼NW¼	H.E.	836	Patented	[illegible] Crowley
43	"	"	6	Lots 6, 7, E½SW¼	C	1636	Patented	W. E. Severy
44	"	"	18	Lot 1, E½NW¼, SW¼NE¼	S.S.	02869	Approved	State of Wyoming
45	"	"	3	Lot 1, SE¼NE¼	D.E.	[illegible]	Patented	Chas. R. Berger
46	"	"	4	NE¼SW¼, W½SE¼				
	"	"	9	NW¼NE¼	S.S.	05074	Approved	State of Wyoming
47	"	"	9	SW¼NE¼, N½SE¼, SE¼SE¼	H.E.	530	Patented	Geo. Troft
48	"	"	16	All	School	Section	Grant	State of Wyoming
49	"	"	15	N½SW¼	S.A.H.	2410	Patented	Fred Bragg
50	"	"	21	SW¼NE¼, SE¼NW¼	H.E.	03840	Valid	Leonidas C. Patterson
51	"	"	21	NW¼SW¼	S.A.H.	2756	Patented	F. Bragg
52	"	"	22	W½NW¼, W½SW¼	H.E.	1825	Patented	Alva L. Leach

Index to Private Land Claims Conforming to Lines of Resurvey With Changed Description

Resurvey				Original Survey							
T.	R.	Sec.	Subdivisions	T.	R.	Sec.	Subdivisions	ENTRY Kind	ENTRY No.	Status In Land Office	Entryman
41	88	[illegible]	[illegible]	41	88	1	SE¼SW¼	[illegible]	253	Patented	James E. Benson
"	"	[illegible]	[illegible]	"	"	[illegible]	[illegible]	[illegible]	[illegible]	Patented	[illegible]
"	"	13	NE¼SE¼	"	"	13	SE¼NE¼	C	[illegible]	Patented	J. Rate
"	"	18	SW¼SE¼	"	"	18	SE¼SE¼				
"	"	19	W½NE¼	"	"	19	E½NE¼	C	2006	Patented	F. P. Troesdell
"	"	19	N½SE¼, SE¼SE¼	"	"	19	NE¼SE¼				
"	"	20	NE¼NE¼	"	"	20	W½SW¼				
				"	"	29	NW¼NW¼	H.E.	1544	Patented	William Rennels
"	"	22	SE¼SE¼	"	"	22	NE¼SE¼	C	1233	Patented	R. D. Ingraham
"	"	25	SE¼NW¼	"	"	25	NE¼NW¼	C	1685	Patented	F. Rate
"	"	25	SE¼NE¼	"	"	25	SE¼NE¼				
"	87	30	W½NW¼	"	87	30	Lots 1 and 2	C	0221	Patented	J. B. White
"	"	19	SW¼SW¼	"	88	25	NE¼NE¼				
"	"	30	NW¼NW¼	"	87	19	Lots 3 and 4				
"	88	25	E½NE¼	"	88	24	SE¼SE¼	H.E.	3668	Patented	John R. Young
"	"	27	SW¼NE¼	"	"	27	NW¼NE¼	H.E.	2218	Patented	F. Bragg
"	"	32	N½SW¼, NW¼SE¼, Lots 1, 2, 3.	"	"	32	SW¼, W½SE¼	D.E.	877	Patented	Nanny F. Willoughby

This Index Diagram is made to accompany the plat of resurvey Township No. 41 North, Range No. 88 West of the Sixth Principal Meridian, Wyoming, and is hereby approved

Office of U.S. Surveyor General,

Cheyenne, Wyoming, November 9, 1922

Clyde W. Atherly

Surveyor General

MGK

A.L.R.

41-88

Issued to Bill [illegible]

Issued to Dec. 16, 1922

(29)

40.

4101

TOWNSHIP No. 41 NORTH. RANGE No. 88 WEST of the 6th Principal MERIDIAN.

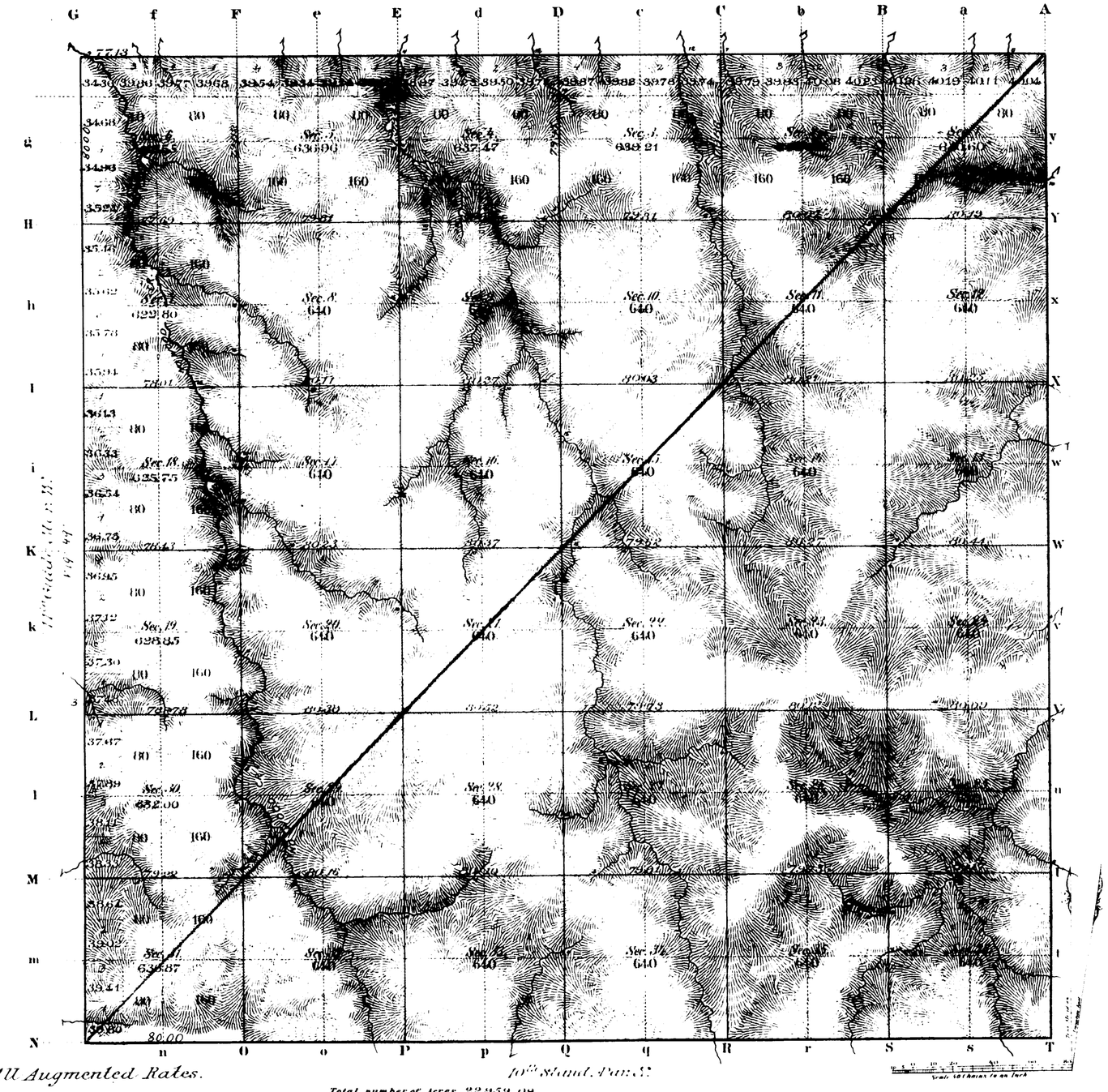

All Augmented Rates.

Total number of Acres. 22959.09

Surveys Designated	By Whom Surveyed	Date of Contract	Amount of Surveys Mls	Chs	Lks	When Surveyed	Magnetic Declination
N. Township line	Ed. F. Sturtle	Sep. 21st 1880	5	77	13	July 12th 1884	
Subdivisions	" " "	" " "	59	73	90	July 18-23 1884	19.15 1950 East
Connections							
11th Guide M.W.	Chas. A. Henry	Nov. 12th 1882	5	0	0	Apr. 11th 1882	
6th Stand. P.N.	" " "	" " "	6	0	0	" 10th "	

The above Map of Township No. 41 North Range No. 88 West of the Sixth Principal Meridian Wyoming Territory is strictly conformable to the field notes of the survey thereof on file in this Office and has been examined and approved

Surveyor Generals Office, Cheyenne Wyoming Feb. 10th 1885

John W. Mc Cracken Dep. Sur. Gen.

A. Grant & Co. St. Louis Mo.

2371

41-88

37 Indexed

47

4855

TOWNSHIP EXTERIORS

Scale: 1 inch to 160 chains

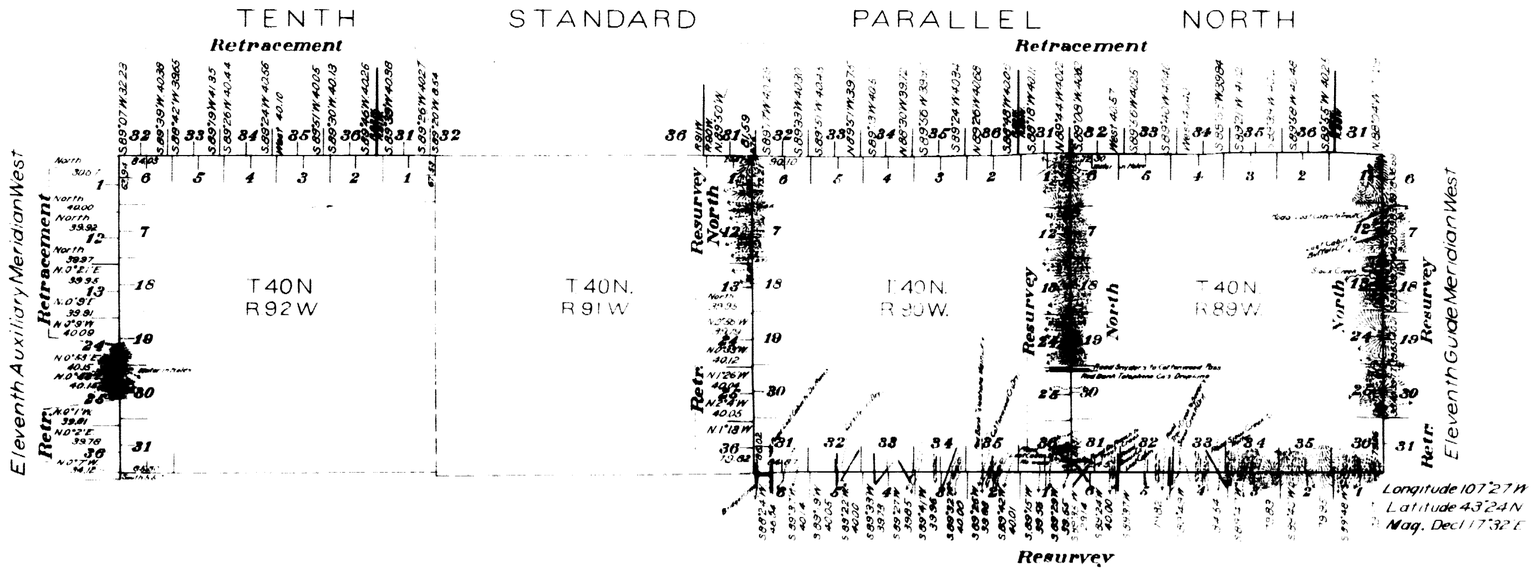

This Plat
of
The Eleventh Auxiliary Meridian West through part of Township 40 North,
the Retracement of
The Tenth Standard Parallel North through Ranges 89, 90 and
A part of Ranges 88, 91 and 92 West,
The Eleventh Guide Meridian West through a part of Township 40 North,
The Eleventh Auxiliary Meridian West through part of Township 40 North,
A part of West Boundary T. 40N., R. 90W.,
the Resurvey of
The Eleventh Guide Meridian West through part of Township 40 North,
The South Boundary Ts 40N., Rs. 89 & 90W.,
The East Boundary T. 40 N., R. 90W.,
A part of West Boundary T. 40 N., R. 90W. of the
Sixth Principal Meridian
Wyoming;
is strictly conformable to the field notes of the survey thereof
by
Oscar McClellan, U.S.D.S.,
under his
Contract No. 310,
dated April 17, 1906,
which have been examined, approved and filed in this office
U.S. Surv. Gen'l's Office,
Cheyenne, Wyoming, March 12, 1908

Alphens. Patterson
U.S. Surv. Gen'l.

Table of Mileage

Surveys Designated	Amount Mls	Chs	Lks	When Surveyed
Standard Lines	1	05	87	October 6, 1906
" " Resur	4	73	88	May 4, 1907
" " Retr	24	68	00	October 4, 1906-May 3, 1907
Township " Resur	20	32	03	May 1, 1907-Feb 1, 1908
" " Retr.	3	39	77	April 23-26, 1907.
Connections		6	89	May 2, 1907, Feb 1, 1908

2907

Accepted by the Hon Commissioner in his letter "E", May 15, 1908

33 Indices 66

1691

TOWNSHIP EXTERIORS

Latitude 43°07'N.
Longitude 107°27'W.
Mean Mag Decl 16°30'E

Table of Mileage

Surveys Designated		Amount Mls.	Chs.	Lks.	When Surveyed
Standard Lines	Resurveys	24	50	81	July 10 Sept 21, 1897
Township "	"	59	43	48	" 26 " 13, "
Connecting "	"		46	62	" " "

TENTH AUXILIARY MERIDIAN WEST

This Plat
of the
Ninth Standard Parallel North, through
Range 88 West;
The Tenth Standard Parallel North,
through Ranges 87 and 88 West;
The Eleventh Guide Meridian West,
through Townships 38 and 40 North;
The North and East Boundaries of Tps.
39 N., R 87 W. and 37, 38 and 39 N., R 88 W.,
The East Boundaries of Tps 40 N., Rgs
87 and 88 W.;
And the South Boundary of T 39 N., R 87
West of the Sixth Principal Meridian,
Wyoming.
is strictly conformable to the field notes
of the retracing and resurvey thereof
by
J. Frank Warner, U.S. Dep. Surv.
under his
Contract No. 266,
dated, April 23, 1897,
which have been examined, approved
and filed in this office
U.S. Surveyors Office
Cheyenne, Wyoming
June 7th 1898
H. Johnson
U.S. Surv. Genl.

Approved by Comm. letter June 1-1898

Indexed

4066

EXTERIOR LINES.

Scale 3 miles to 1 inch. Magnetic Var. East.

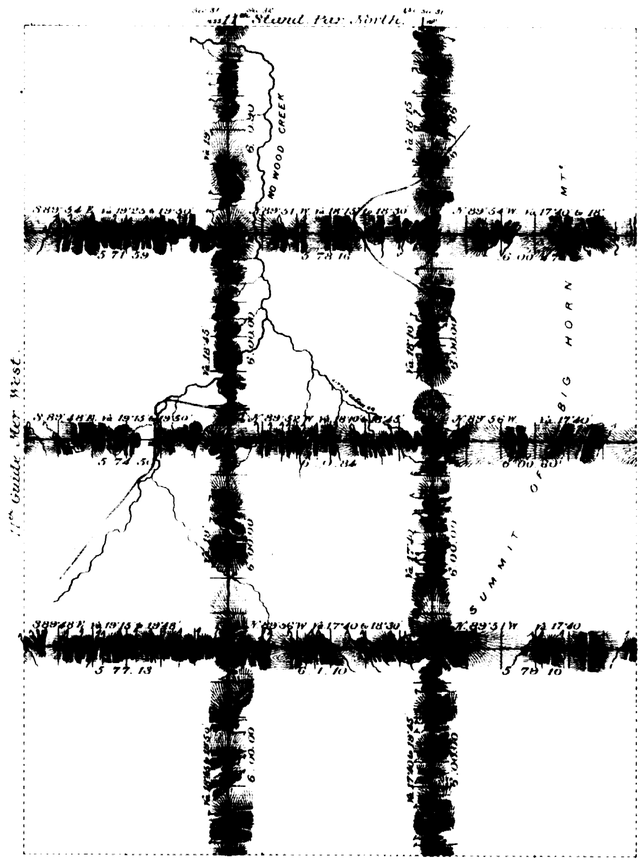

T. 44N.

T. 43N.

T. 42N.

T. 41N.

R.88W. R.87W. R.86W.

Augmented Rates 101 Mls 17 Chs 58 Lks
Regular " 48 " 67 "

Surveys Designated	By Whom Surveyed	Date of Contract	Amount of Surveys mls	chs	lks	When Surveyed
Township lines	Ed. F. Stahle	Sep. 21st 1880	101	66	25	July 5-17. 1884
Connections	" " "	" " "		35	34	" " "

I hereby certify that the above diagram of the Exterior lines of Townships 41, 42, 43 & 44 North, Ranges 86, 87 & 88 West of the 6th Principal Meridian Wyoming Territory, is strictly conformable to the field notes of the survey thereof on file in this Office, which have been examined and approved.
Surveyor General's Office.
Cheyenne Wyoming Feb.y 16th 1885 John W. Meldrum
Surveyor General

Index 108

2365

10th STANDARD PARALLEL NORTH

Along S. Bdy. of Townships 41 N. Rgs. 83 to 88 incl. W. of the 6th Prin. Merid. Wyo. Ter.

Course N. 89° 42' W.

Magn. Variation East. Scale 40 chs. to 1 inch

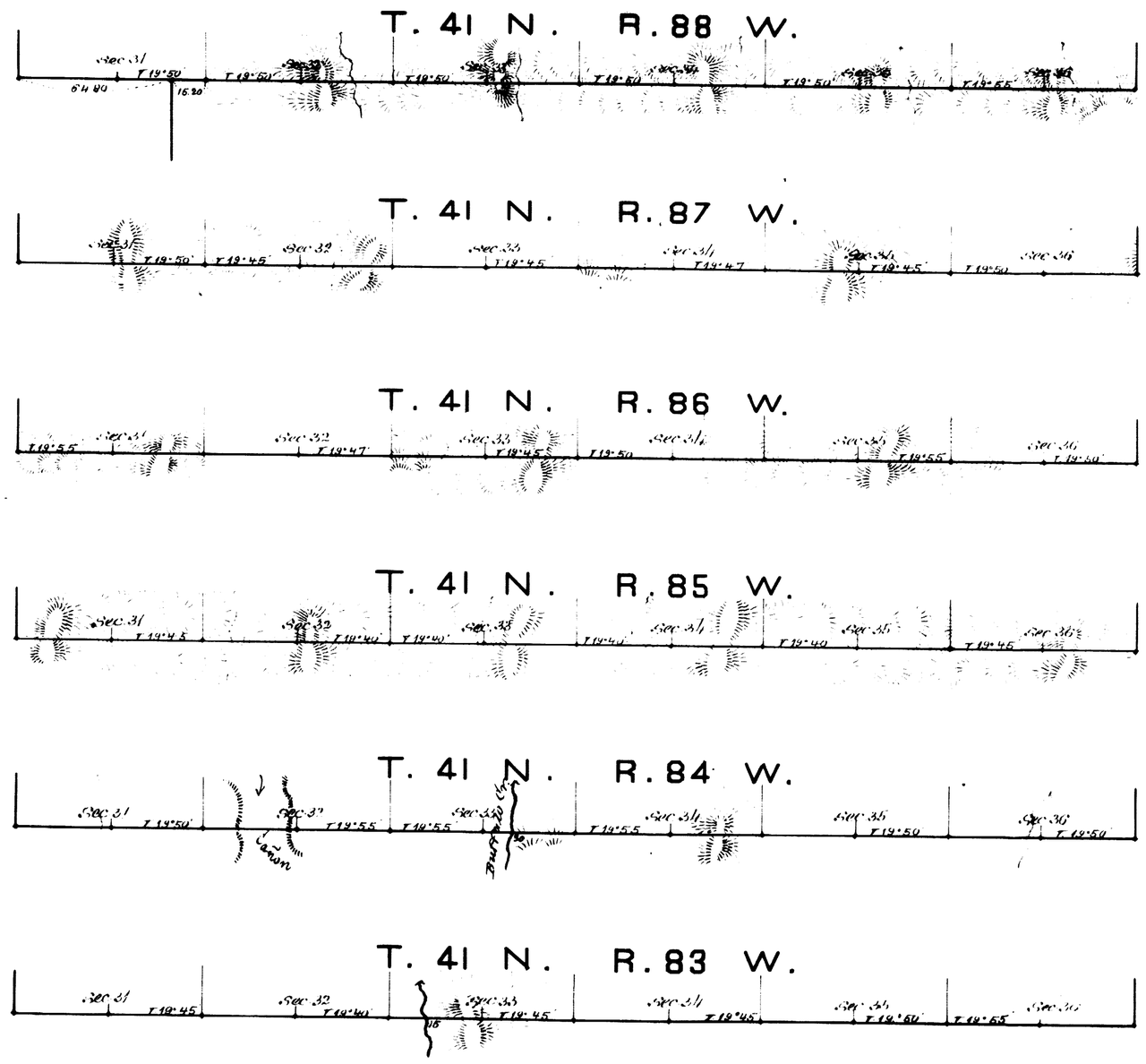

Surveys Designated	By Whom surveyed	Date of Contract	Amount of Surveys Mls.	Chs.	Lks.	When surveyed
10 Stand P.N.	Charles A. Honey	January 12 1882	36	00	00	April 4 to 10 1882

I hereby certify that the above diagram of the 10th Standard Parallel North along South Boundaries of Townships 41 North in Ranges 83 to 88 inclusive West of the 6th Principal Meridian, Wyoming Territory is strictly conformable to the field notes of the Survey thereof on file in this Office which have been examined and approved.

Surveyor Generals Office
Cheyenne Wyoming Sept. 3 1883

Edw. C. Faird
Surveyor General

(22) Indexed 2369

54

11TH GUIDE MERIDIAN WEST.

Along West Boundaries of Townships 40 to 48 North, inclusive, Range 88 West of the 6th Principal Meridian Wyo. Ter.

Magnetic Variation East. Scale 40 Chains to one inch

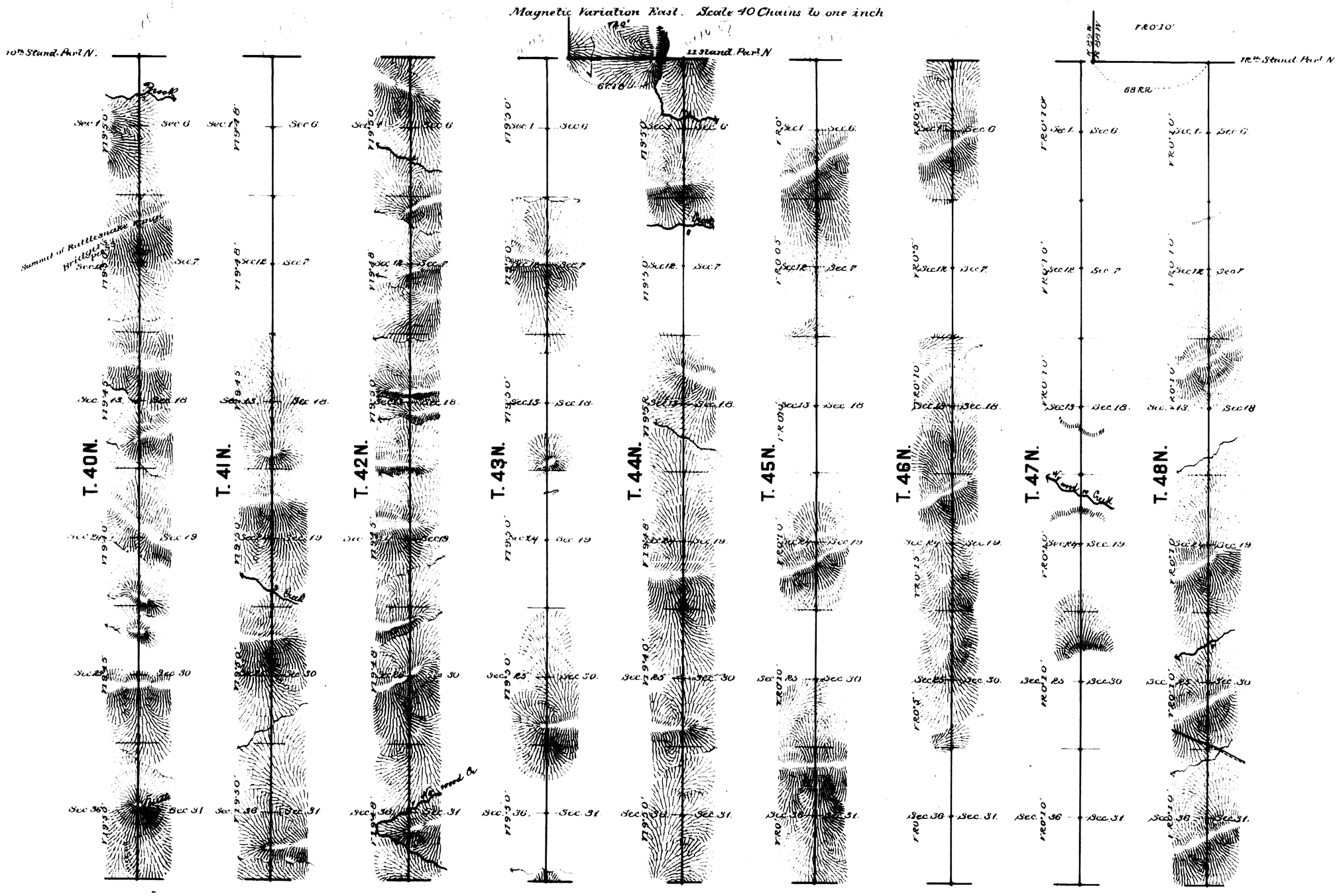

Surveys Designated	By Whom Surveyed	Date of Contract	Amount of Survey	When Surveyed
11th Guide M.W.	Charles A. Honey	Jan 12th 1882	54 00 00	April 3rd 1882
Connections	" "	" "	1 35 40	" "

I hereby certify that the above diagram of the 11th Guide Meridian West along west Boundaries of Townships 40 to 48 North inclusive, Range 88 West of the 6th Principal Meridian Wyo. Ter. is truly conformable to the field notes of the survey thereof on file in this Office which have been examined and approved.

Surveyor General's Office
Cheyenne, Wyoming.
September 8th 1883

Edw. C. David
Sur. Genl.

1689