accession no. 4085

ORIGINAL

DEPENDENT RESURVEY

TOWNSHIP No. 42 NORTH, RANGE No. 87 WEST OF THE SIXTH PRINCIPAL MERIDIAN, WYOMING

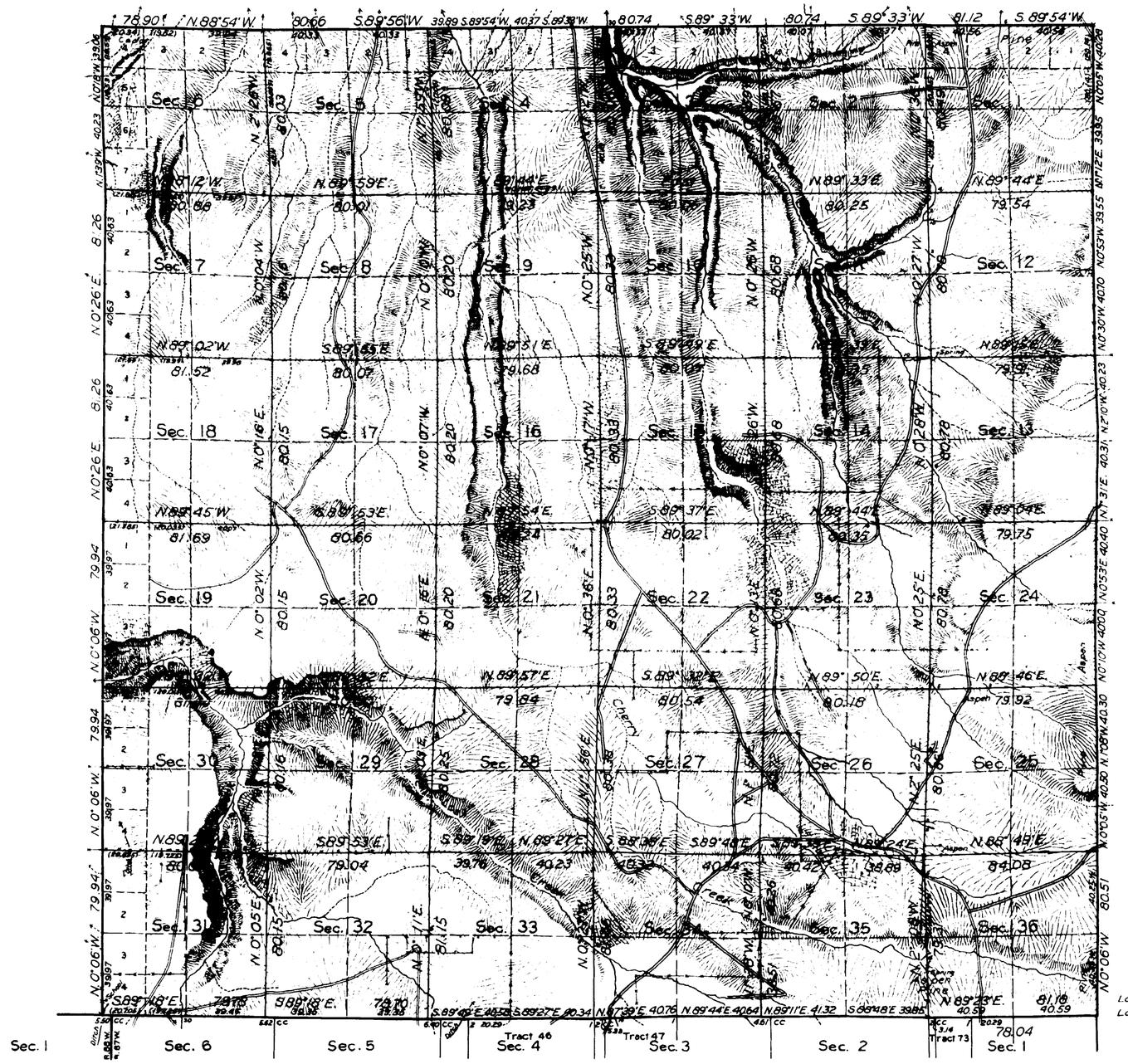

This plat of the resurvey of Township No. 42 North, Range No. 87 West, delineates a retracement and reestablishment of the lines of the original survey as shown upon the plat approved February 16, 1885, in their true original position according to the best available evidence of the position of the original corners, all differences between the measurements shown on the original plat and those derived in the retracement have been distributed proportionally between accepted corners in accordance with surveying rules., reference will be made to the original plat for the showing of areas and more detailed descriptions of the various smaller subdivisions

Resurvey authorized by the Commissioner's letter "E", dated March 28, 1929

Latitude 43°33' N.
Longitude 107°14' W.

Scale: 40 Chains to an Inch Area Resurveyed 23,092.74 Acres

LINES DESIGNATED	BY WHOM SURVEYED	GROUP		MILEAGE		WHEN SURVEYED	
		No.	DATE	MLS.	CHS	BEGUN	COMPLETED
Exterior	W. H. Teller and Clyde W. Atherly	99	April 4, 1929 June 30, 1930	18	6.78	May 9, 1929	August 31, 1931
Subdivisional	Clyde W. Atherly		April 4, 1929	60	20.66	July 15, 1931	August 20, 1931
S. Boundary	Alex. Douglas	28		6	3.15	July 8, 1916	August 8, 1916

Office of U. S. Supervisor of Surveys
Denver, Colorado, Oct. 17, 1932
The above plat of Township No. 42 North, Range No. 87 West of the Sixth Principal Meridian, Wyoming, is strictly conformable to the field notes of the resurvey thereof which have been examined and approved

U. S. Supervisor of Surveys

DEPARTMENT OF THE INTERIOR
GENERAL LAND OFFICE
Washington, D. C., May 1, 1933
The resurvey represented by this plat having been correctly executed in accordance with the requirements of law and the regulations of this office, is hereby accepted

Acting Assistant Commissioner

2364-A

42-87

4084

TOWNSHIP No. 42 NORTH. RANGE No. 87 WEST of the 6th Principal MERIDIAN.

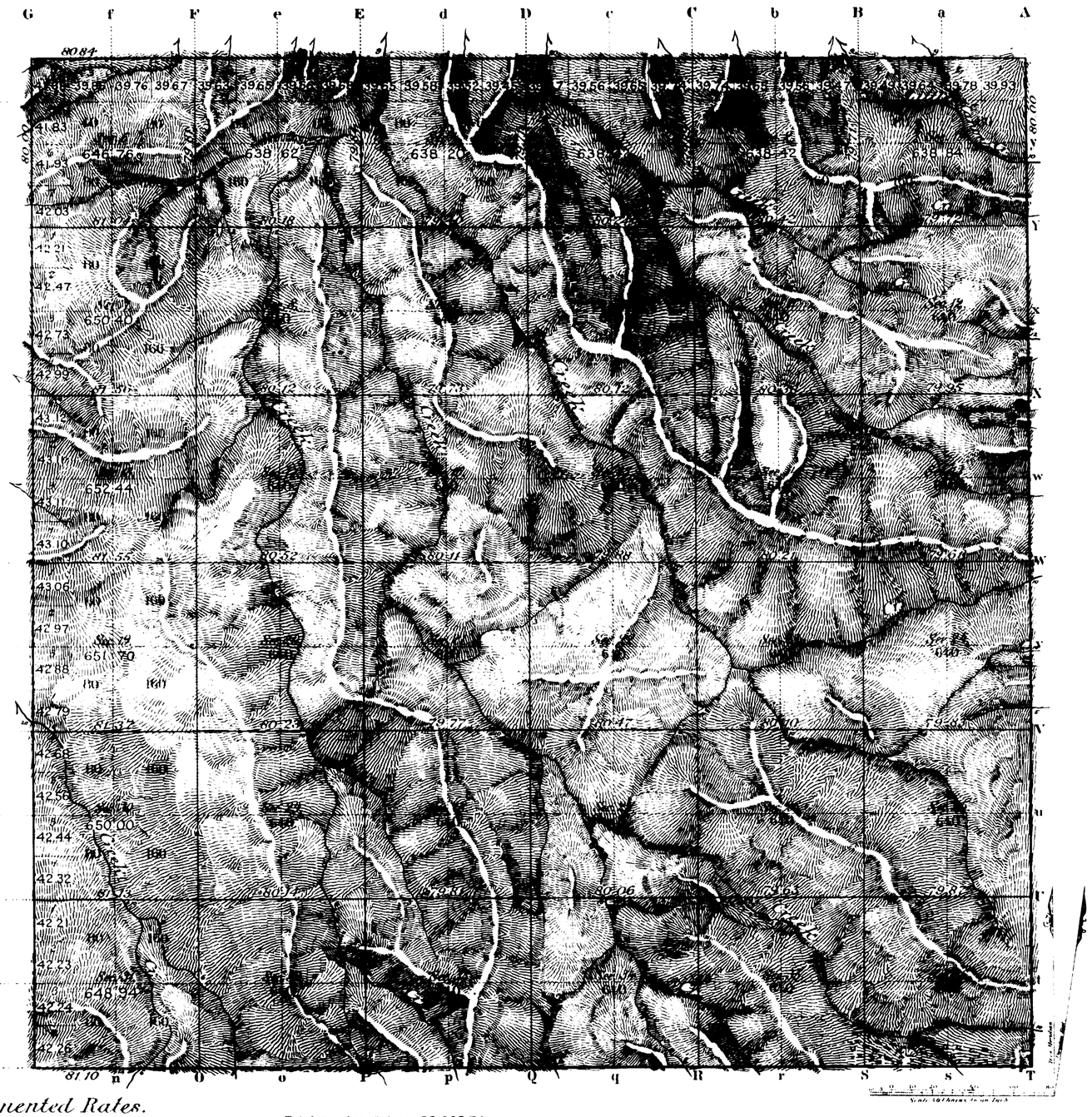

All Augmented Rates.

Total number of Acres. 23 092 74

Surveys Designated	By Whom Surveyed	Date of Contract	Amount of Surveys Mls	Chs	Lks	When Surveyed	Magnetic Declination
3rd & 5th Township lines	Ed. F. Stahle	Sep. 21st 1880	12	0	84	July 14th 1884	
Subdivisions	" " "	" " "	60	06	11	July 30 Aug. 2 "	18°30' East.
Connections							

The above Map of Township No. 42 North of Range No. 87 West of the Sixth Principal Meridian Wyoming Territory is strictly conformable to the field notes of the survey thereof on file in this Office which have been examined and approved.

Surveyor General's Office,
Cheyenne Wyoming
Feby 16th 1885.

John W. Meldrum
Surv. Genl.

A. GAST & CO. ST. LOUIS & N.Y.

2364

42 - 87

(29)

Indexed

4066

EXTERIOR LINES.

Scale 3 miles to 1 inch. Magnetic Var. East.

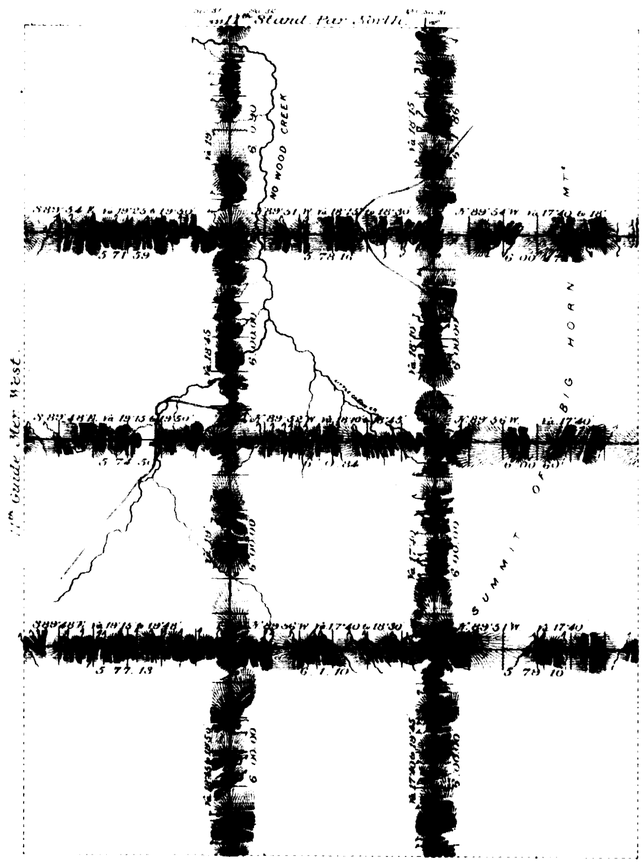

T. 44N.

T. 43N.

T. 42N.

T. 41N.

R.88W. R.87W. R.86W.

Augmented Rates 101 Mls 17 Chs 58 Lks
Regular " 48 " 67 "

Surveys Designated	By Whom Surveyed	Date of Contract	Amount of Surveys mls	chs	lks	When Surveyed
Township lines	Ed. F. Stahle	Sep. 21st 1880	101	66	25	July 5 17, 1884
Connections	" " "	" " "		35	34	" " "

I hereby certify that the above diagram of the Exterior lines of Townships 41, 42, 43 & 44 North, Ranges 86, 87 & 88 West of the 6th Principal Meridian Wyoming Territory, is strictly conformable to the field notes of the survey thereof on file in this Office, which have been examined and approved.
Surveyor General's Office.
Cheyenne Wyoming Feb.y 16th 1885

John H. Meldrum
Surveyor General

2352