Accession No. 6004

ORIGINAL

TOWNSHIP No. 43 NORTH, RANGE No. 86 WEST OF THE SIXTH PRINCIPAL MERIDIAN, WYOMING

DEPENDENT RESURVEY

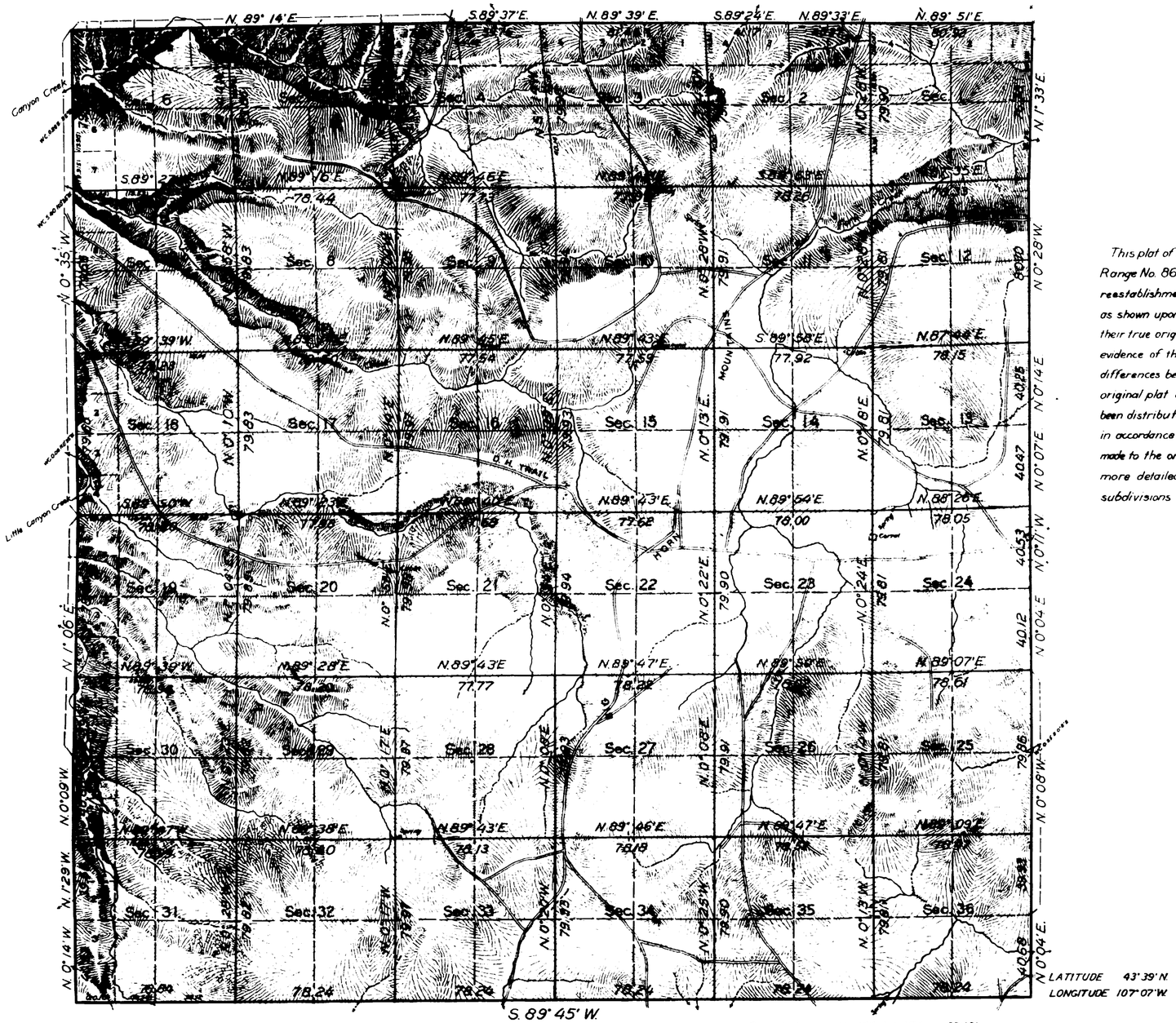

This plat of the resurvey of Township No. 43 North, Range No. 86 West, delineates a retracement and reestablishment of the lines of the original survey as shown upon the plat approved February 16, 1885, in their true original position according to the best available evidence of the position of the original corners; all differences between the measurements shown on the original plat and those derived in the retracement have been distributed proportionally between accepted corners in accordance with surveying rules; reference will be made to the original plat for the showing of areas and more detailed descriptions of the various smaller subdivisions.

LATITUDE 43° 39' N.
LONGITUDE 107° 07' W.

Resurvey authorized by Commissioner's letter "E" dated February 25, 1931

Scale: 40 Chains to an Inch

Area resurveyed 23,077.16 Acres

LINES DESIGNATED	BY WHOM SURVEYED	GROUP		MILEAGE		WHEN SURVEYED	
		No.	DATE	MLS.	CHS.	BEGUN	COMPLETED
Exterior	Clyde W. Atherly	99	June 30, 1931	23	59.57	May 8, 1930	June 5, 1932
Subdivisional	"	"		59	24.11	June 6, 1932	July 11, 1932

Office of U. S. Supervisor of Surveys
Denver, Colorado, November 1, 1934
The above plat of Township No. 43 North, Range No. 86 West of the Sixth Principal Meridian, Wyoming, is strictly conformable to the field notes of the resurvey thereof which have been examined and approved

U.S. Supervisor of Surveys

DEPARTMENT OF THE INTERIOR
GENERAL LAND OFFICE
Washington, D.C., Nov. 27, 1934
The resurvey represented by this plat having been correctly executed in accordance with the requirements of law and the regulations of this office, is hereby accepted

Assistant Commissioner

2357-A

Transmitted to Buffalo L.O. April 2, 1934.

43 - 86

(29)

4073

TOWNSHIP No. 43 NORTH. RANGE No. 86 WEST of the 6th Principal MERIDIAN.

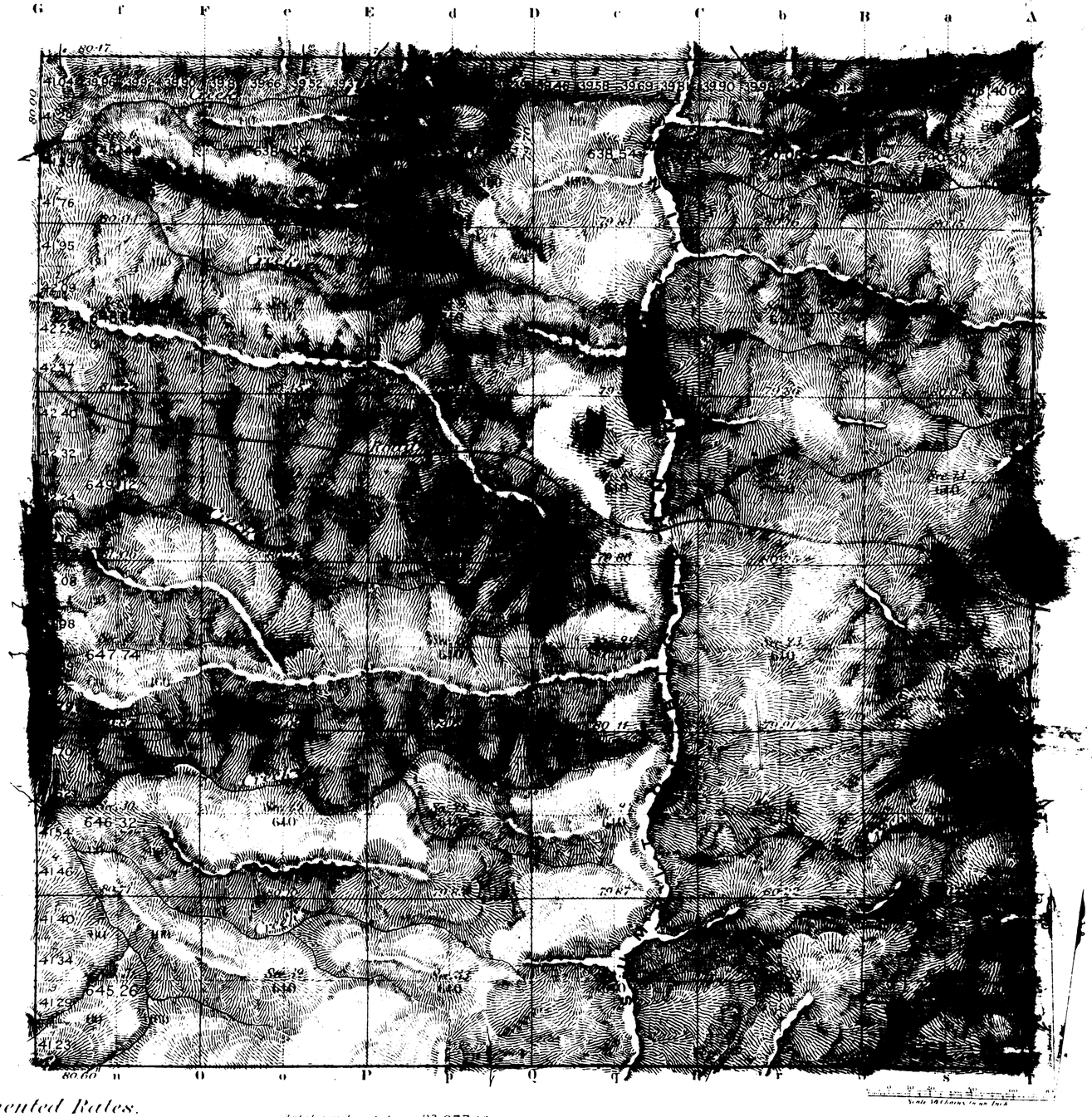

All Augmented Rates.

Total number of Acres 23 077 16

Survey Description	Rt. Whom Surveyed	Date of Contract	Amount of Survey Mi.	Ch.	Lk.	When Surveyed	Magnetic Declination
W. Township lines	Ed. F. Stahle	Sep 21st 1880	12	0	47	July 8-9 1884.	
Subdivisions	" "	" "	60	04	51	Aug 9-12. "	17° 10' East.
Connections							
E. Township 1	" "	" "	3	0	0	May 7th 1884	

The above Map of Township No. 43 North of Range No. 86 West of the Sixth Principal Meridian Wyoming Territory is strictly conformable to the field notes of the survey thereof on file in this Office which have been examined and approved.

Surveyor General's Office, John H. Meldrum
Cheyenne Wyoming Dep. Sur.
Feby. 16th 1885

A. GASTER CO. ST. LOUIS & N.Y.

2357

43 - 86

(29)

21

4066

EXTERIOR LINES.

Scale 3 miles to 1 inch. Magnetic Var. East.

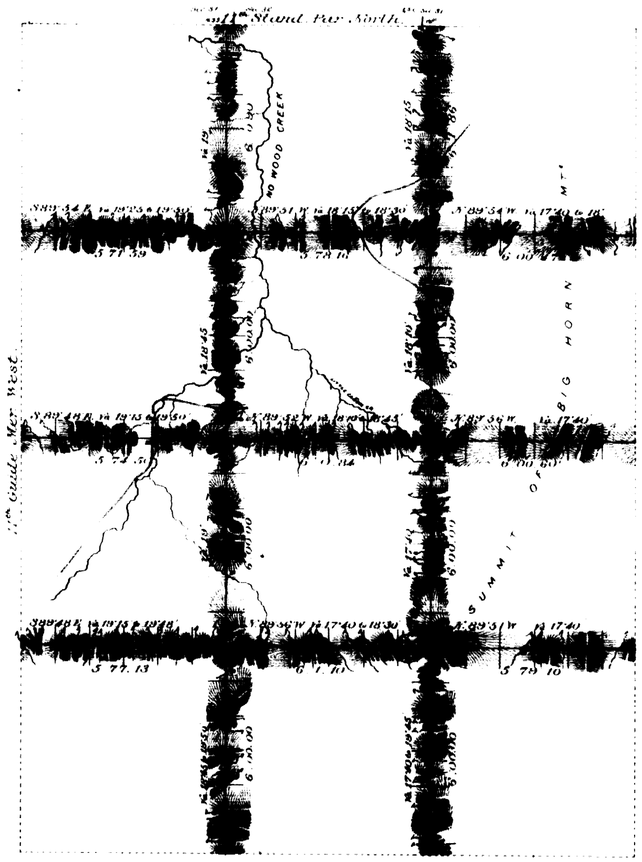

T. 44N.

T. 43N.

T. 42N.

T. 41N.

R.88W. R.87W. R.86W.

Augmented Rates 101 Mls 17 Chs 58 Lks
Regular . 48 ' 67 '

Surveys Designated	By Whom Surveyed	Date of Contract	Amount of Surveys mls	chs	lks	When Surveyed
Township Lines	Ed. F. Stahle	Sep. 21st 1880	101	66	25	July 5 17, 1884
Connections	" " "	" " "		35	34	" " "

I hereby certify that the above diagram of the Exterior lines of Townships 41, 42, 43 & 44 North, Ranges 86, 87 & 88 West of the 6th Principal Meridian Wyoming Territory, is strictly conformable to the field notes of the survey thereof on file in this Office, which have been examined and approved.
Surveyor General's Office.
Cheyenne Wyoming Feb. 16th 1885

John H. Meldrum
Surveyor General

2352