4087

ORIGINAL

TOWNSHIP No. 43 NORTH, RANGE No. 87 WEST OF THE SIXTH PRINCIPAL MERIDIAN, WYOMING.

DEPENDENT RESURVEY

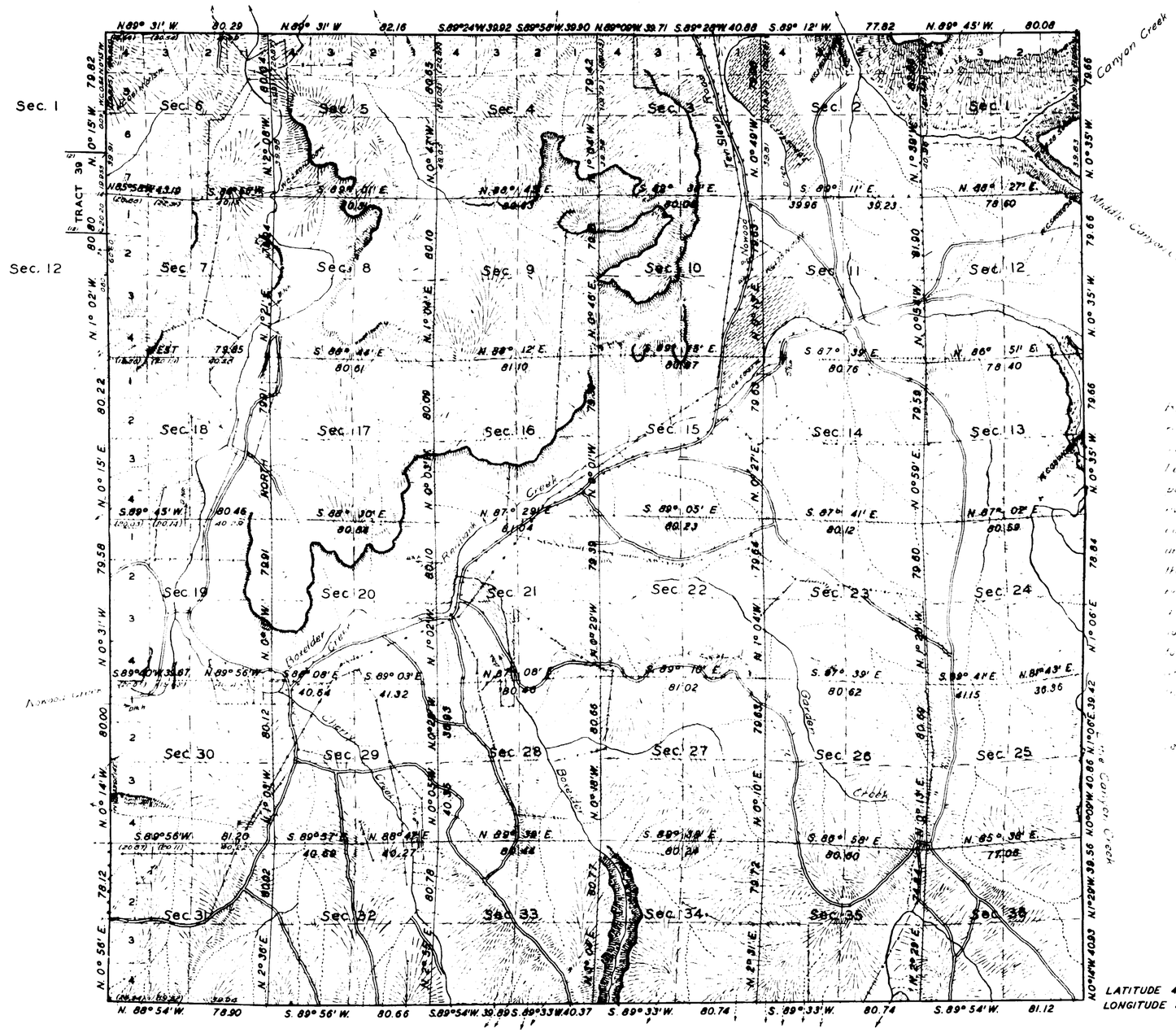

This plat of the resurvey of T. 43 N., R. 87 W., delineates a retracement and restablishment of the lines of the original survey as shown upon the plat approved February 16, 1885, in their true original position according to the best available evidence of the position of the original corners, all differences between the measurements shown on the original plat and those derived in the retracement have been distributed proportionally between adjoining corners in accordance with [illegible] reference will be made to the original plat for the showing of the [illegible] and more detailed descriptions of the various [illegible] divisions.

Resurvey authorized by Commissioner's letter 1268475 "E" dated March 28, 1929.

LATITUDE 43° 38' 34" N.
LONGITUDE 107° 13' 47" W.

SCALE: 40 CHAINS TO AN INCH

Area resurveyed, 23,038.30 Acres

LINES DESIGNATED	BY WHOM SURVEYED	GROUP		MILEAGE		WHEN SURVEYED	
		NO.	DATE	MLS	CHS	BEGUN	COMPLETED
EXTERIOR	ATHERLY, KIMMELL, TELLER	99	APRIL 4, 1929	23	79.71	MAY 9, 1929	AUGUST 20, 1930
SUBDIVISIONAL	ATHERLY & TELLER	"	"	60	3.82	MAY 8, 1930	AUGUST 20, 1930

MJL

Office of U.S. Supervisor of Surveys

Denver, Colorado, April 23, 1932.

The above plat of Township No. 43 North, Range No. 87 West, of the Sixth Principal Meridian, Wyoming, is strictly conformable to the field notes of the resurvey thereof which have been examined and approved.

[signature]
U.S. Supervisor of Surveys

DEPARTMENT OF THE INTERIOR
GENERAL LAND OFFICE

Washington, D.C., September 13, 1932

The resurvey represented by this plat having been correctly executed in accordance with the requirements of law and the regulations of this office is hereby accepted.

[signature]
Assistant Commissioner.

2365-A

Transmitted to Buffalo L.O. Dec. 7, 1932

43-87

4086

TOWNSHIP No. 43 NORTH, RANGE No. 87 WEST of the 6th Principal MERIDIAN.

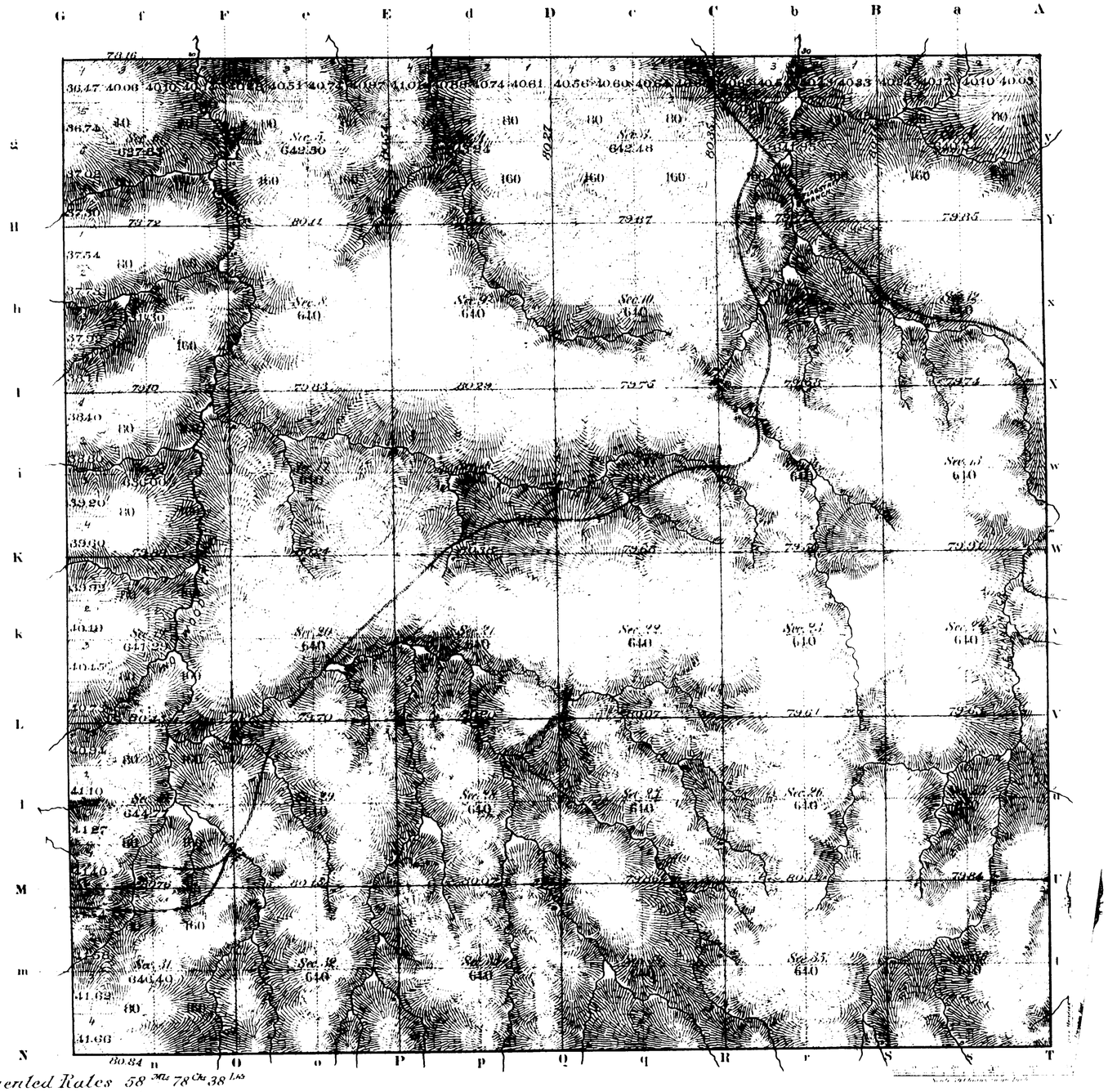

Augmented Rates 58 Mls 78 Chs 38 Lks
Regular " 1 " 00 " 00 "

Total number of Acres 23038.30

Surveys Designated	By Whom Surveyed	Date of Contract	Amount of Surveys Mls	Chs	Lks	When Surveyed	Magnetic Declination
1st Sec. Township lines	Ed. F. Stahle	Sep. 21st 1880	11	78	16	July 16th 1884	
Subdivisions	" " "	" " "	59	78	38	Aug 13 16. 1884	18°45 East
Connections							

The above Map of Township No. 43 North of Range No. 87 West of the Sixth Principal Meridian Wyoming Territory is strictly conformable to the field notes of the survey thereof on file in this Office which have been examined and approved.

Surveyor General's Office,
Cheyenne Wyoming
Feb. 16th 1885

Thos. W. McCormick
Sur. Genl.

2365

43-87

Indexed

4066

EXTERIOR LINES.

Scale 3 miles to 1 inch. Magnetic Var: East.

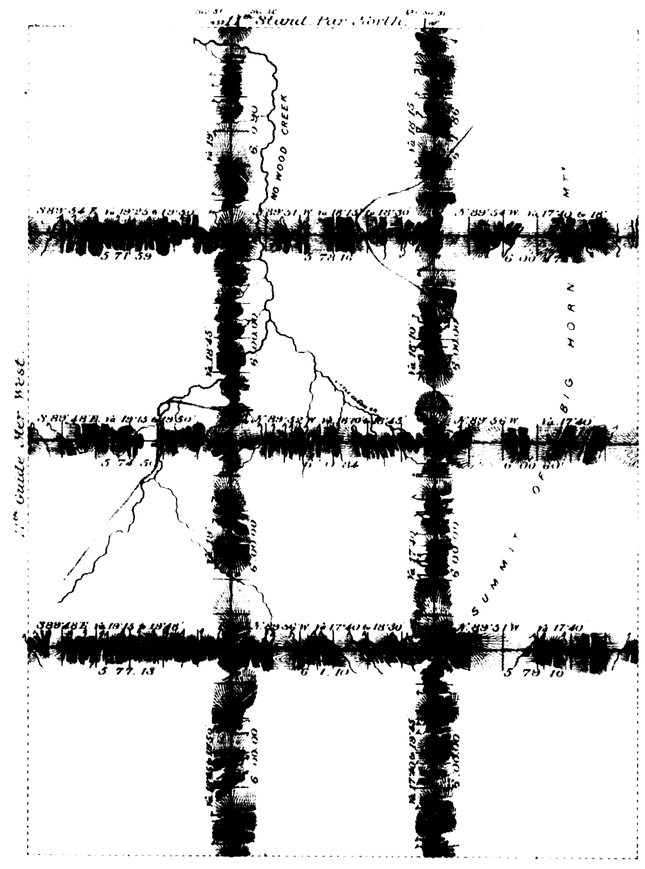

T. 44N.

T. 43N.

T. 42N.

T. 41N.

R.88W. R.87W. R.86W.

Augmented Rates 101 Mls 17 Chs 58 Lks
Regular . 48 ' 67 '

Surveys Designated	By Whom Surveyed	Date of Contract	Amount of Surveys mls	chs	lks	When Surveyed
Township lines	Ed. F. Stahle	Sep 21st 1880	101	66	25	July 5-17, 1884
Connections	" " "	" " "		35	34	" " "

I hereby certify that the above diagram of the Exterior lines of Townships 41, 42, 43 & 44 North, Ranges 86, 87 & 88 West of the 6th Principal Meridian Wyoming Territory, is strictly conformable to the field notes of the survey thereof on file in this Office, which have been examined and approved.
Surveyor General's Office.
Cheyenne Wyoming Feb.y 16th 1885

John A. Wheldrum
Surveyor General