4166 (4-675b) ORIGINAL

INDEPENDENT RESURVEY

TOWNSHIP No. 43 NORTH, RANGE No. 90 WEST OF THE SIXTH PRINCIPAL MERIDIAN, WYOMING

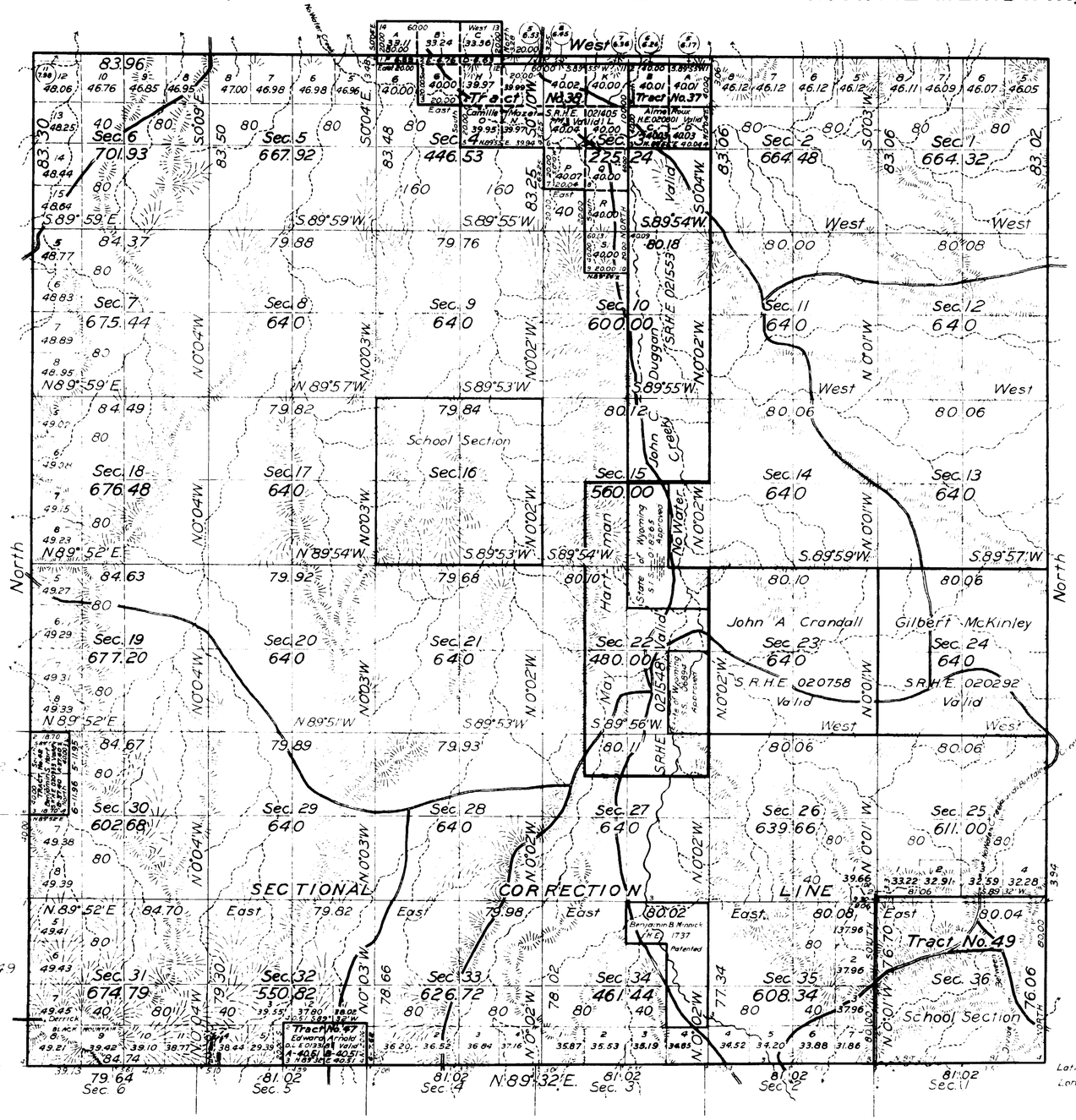

INDEX TO SEGREGATED TRACTS

Resurvey Tract No.	Original Survey T	R	Sec.	Subdivisions	Kind	Date	Status	Entryman
37	43	90	3	Lots 1 and 2, S½NE¼	H.E.	[illegible]	Valid	[illegible]
38	..	..	3	Lots 3 and 4, S½NW¼				
	..	..	3	N½SW¼, SE¼SW¼				
	..	..	4	Lots 1, 2 and 3,				
	..	..	4	S½NE¼				
	..	..	10	NE¼NW¼				
	44	90	33	S½SW¼, SW¼SE¼	S.R.H.E.	[illegible]	Valid	Camille Mazet
[illegible]	43	90	30	Lots 1 and 2	S.R.H.E.	020933	Valid	Benjamin Stuart
[illegible]	..	..	32	[illegible]	[illegible]	[illegible]	Valid	Edward Arnold
[illegible]	..	..	36	All	School Section		Grant	State of Wyoming

All tract segregations shown hereon and all other [illegible] whether by the original or new legal subdivisions, represent the position and form of said tracts under the original description as referred to the original survey, located as such on the ground according to the best available evidence of their true position.

Mean Magnetic Declination. Scale 40 Chains to an inch. Area Surveyed. Acres

LINES DESIGNATED	BY WHOM SURVEYED		GROUP No	GROUP DATE	MILEAGE MLS	MILEAGE CHS	WHEN SURVEYED BEGUN	WHEN SURVEYED COMPLETED
Exterior	M. D. King and K. W. Bond		78	April 2, 1925	24	11.08	June 1, 1925	Oct 9, 1925
Subdivisional	"	"	"	"	60	28.88	Sept 19, 1925	Oct 10, 1925
Tract	"	"	"	"	10	36.85	"	"
Connecting	"	"	"	"		71.08	"	"

Office of U.S. Supervisor of Surveys
Denver, Colorado, October 1, 1926.
The above plat of Township No. 43 North, Range No. 90 West of the Sixth Principal Meridian, Wyoming, is strictly conformable to the field notes of the survey thereof which have been examined and approved.

U.S. Supervisor of Surveys

DEPARTMENT OF THE INTERIOR
GENERAL LAND OFFICE
Washington, D.C., November 9, 1926.
The survey represented by this plat having been correctly executed in accordance with the requirements of law and the regulations of this office, is hereby accepted.

Acting Assistant Commissioner

AMT

2413-A.

Drawn to Buffalo Jan 15, 1927

43-90

29

82

accession no 4165

TOWNSHIP No 43 NORTH, RANGE No 90 WEST of the 6th Principal MERIDIAN.

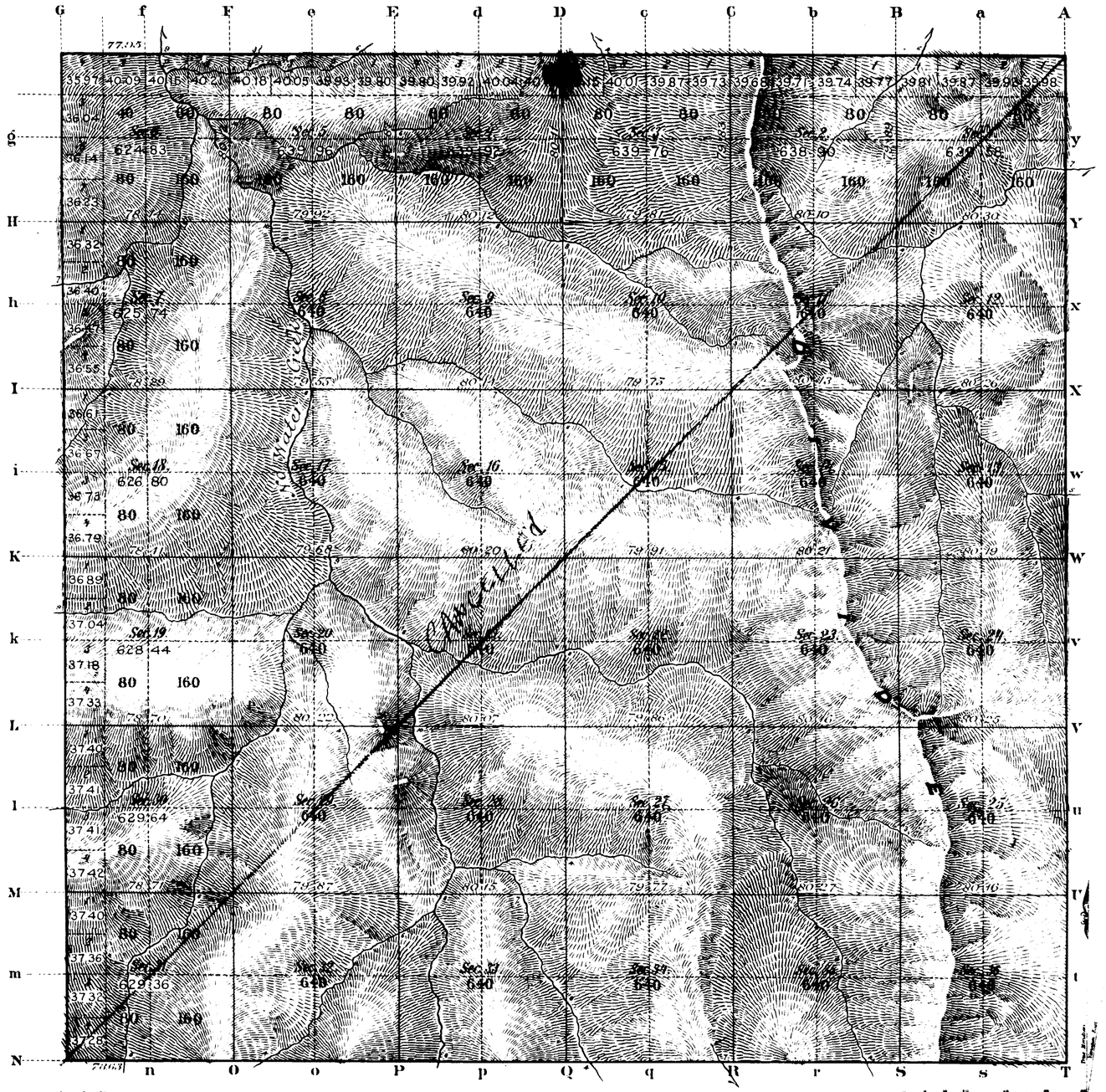

All Augmented Rates.

Total number of Acres 22 972 93

Surveys Designated	By Whom Surveyed	Date of Contract	Amount of Surveys Mls	Chs	Lks	When Surveyed	Magnetic Declination
Township lines	Ed. E. Stahle	Sep 21st 1880	11	77	95	Aug. 19. 20. 1884.	
Subdivisions	" "	" "	59	73	12	Oct 1st-6th	17°15' 18" East
Connections							

The above Map of Township No 43 North Range No 90 West of the Sixth Principal Meridian Wyoming Territory is strictly conformable to the field notes of the survey thereof on file in this Office, which have been examined and approved

Surveyor General's Office, John W. Mc Laurin
Sur. Gen.l

Cheyenne, Wyoming
Febry 27th 1885

A. GAST & CO.- ST LOUIS & N.Y.

2413

Lane
43-90

29

Indexed

4150

EXTERIOR LINES.

Scale 3 miles to 1 inch. Mag. Var. East.



T. 44N.

T. 43N.

T. 42N.

T. 41N.

R. 92W. R. 91W. R. 90W. R. 89W.

All Augmented Rates.

Surveys Designated.	By Whom Surveyed.	Date of Contract.	Amount of Surveys Mls.	Chs.	Lks.	When Surveyed.
Township lines	Ed. F. Stahle	Sep. 21st 1880	143	74	6	Aug. 11-29, 1884
Connections	" " "	" " "		28	25	" " "

I hereby certify that the above diagram of the Exterior lines of Tps 41, 42, 43 & 44 N. Rs 89, 90, 91 & 92 W. of the 6th Principal Meridian Wyoming Territory, is strictly conformable to the field notes of the survey thereof on file in this office, which have been examined and approved.

Surveyor General's Office,
Cheyenne Wyoming, Febr.y 27th 1885

Thos. H. McBrum
Sur.r Gen.l

2404