4089

ORIGINAL

TOWNSHIP No. 44 NORTH, RANGE No. 87 WEST OF THE SIXTH PRINCIPAL MERIDIAN, WYOMING

DEPENDENT RESURVEY

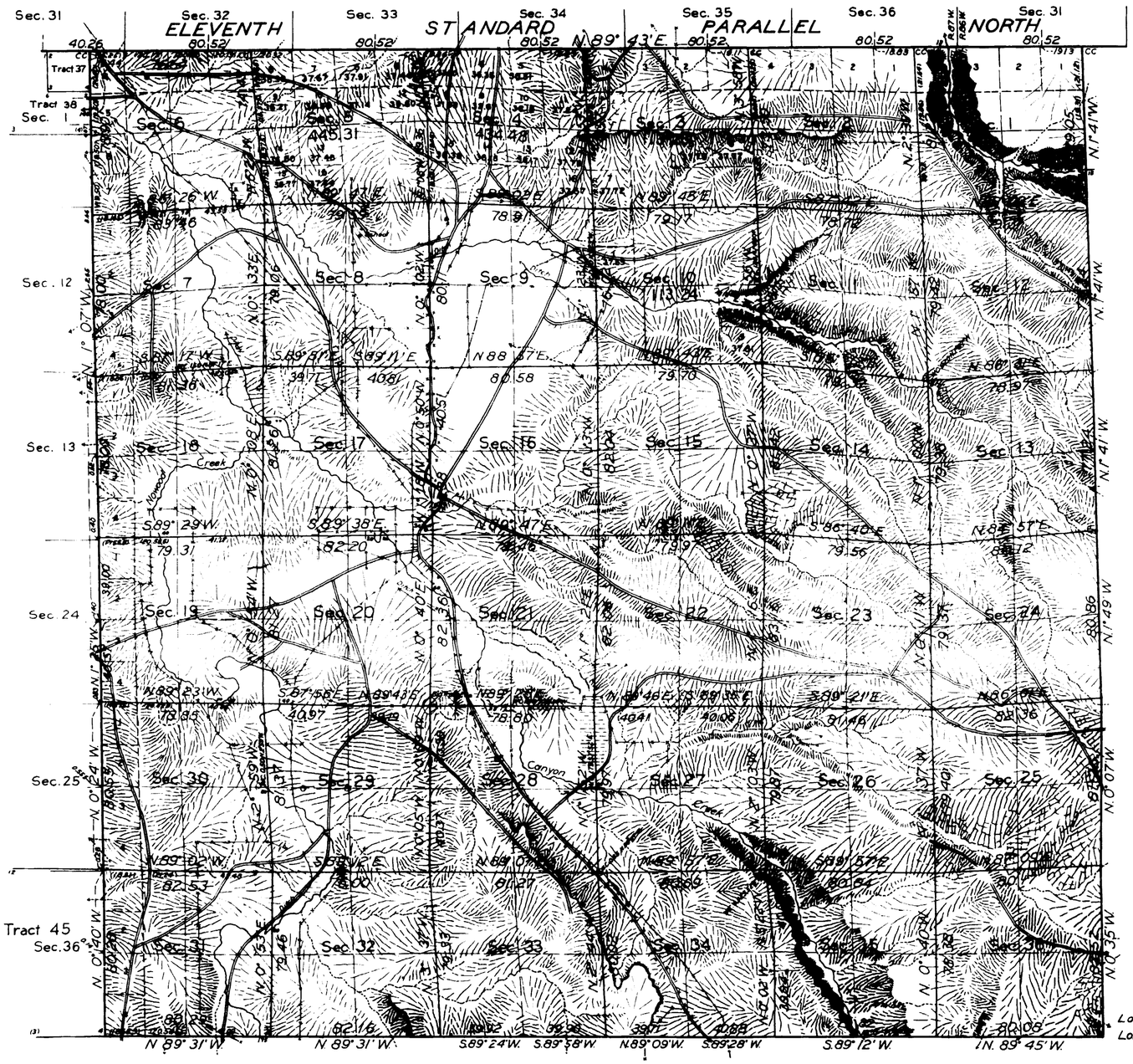

This plat of the resurvey of Township No 44 North, Range No. 87 West delineates a retracement and reestablishment of the lines of the original survey as shown upon the plat approved February 16, 1885, in their true original position according to the best available evidence of the position of the original corners. all differances between the measurements shown on the original plat and those derived in the retracement have been distributed proportionally between accepted corners in accordance with surveying rules, reference will be made to the original plat for the showing of the areas and more detailed descriptions of the various smaller subdivisions, except in sections 3, 4, 5, and 10, where the differences in area are so great as to warrant a recalculation of public lands therein.

Resurvey authorized by Commissioner's letter "E" dated March 28, 1929

Latitude 43° 44' N
Longitude 107° 14' W

Scale: 40 Chains to an Inch

Area Surveyed, 22,858.78 Acres

LINES DESIGNATED	BY WHOM SURVEYED	GROUP No.	GROUP DATE	MILEAGE MLS.	MILEAGE CHS.	WHEN SURVEYED BEGUN	WHEN SURVEYED COMPLETED
Exterior	Atherly, Kimmell & Teller	99	April 4, 1929	11	78.93	June 9, 1930	Sept. 21, 1930
Subdivisional	"	"	"	59	71.76	"	"
Connecting	"	"	"	1	36.98	"	"
West Boundary	Kimmell and Teller	"	"	5	75.30	May 23, 1930	June 7, 1930
11th Standard P.	Marvin J. Lytle	91	Sept. 25, 1926	5	78.43	June 27, 1927	June 23, 1927

ANT

Office of U. S. Supervisor of Surveys
Denver, Colorado, May 31, 1932
The above plat of Township No. 44 North, Range No. 87 West of the Sixth Principal Meridian, Wyoming, is strictly conformable to to the field notes of the resurvey thereof which have been examined and approved.

U. S. Supervisor of Surveys

DEPARTMENT OF THE INTERIOR
GENERAL LAND OFFICE
Washington, D. C. October 26, 1932.
The resurvey represented by this plat having been correctly executed in accordance with the requirements of law and the regulations of this office is hereby accepted

Acting Assistant Commissioner

2366-A

Transmitted to Cheyenne L.O.
February 9, 1933.

44-87

(29)

35

4088

TOWNSHIP No. 44 NORTH, RANGE No. 87 WEST of the 6th Principal MERIDIAN.

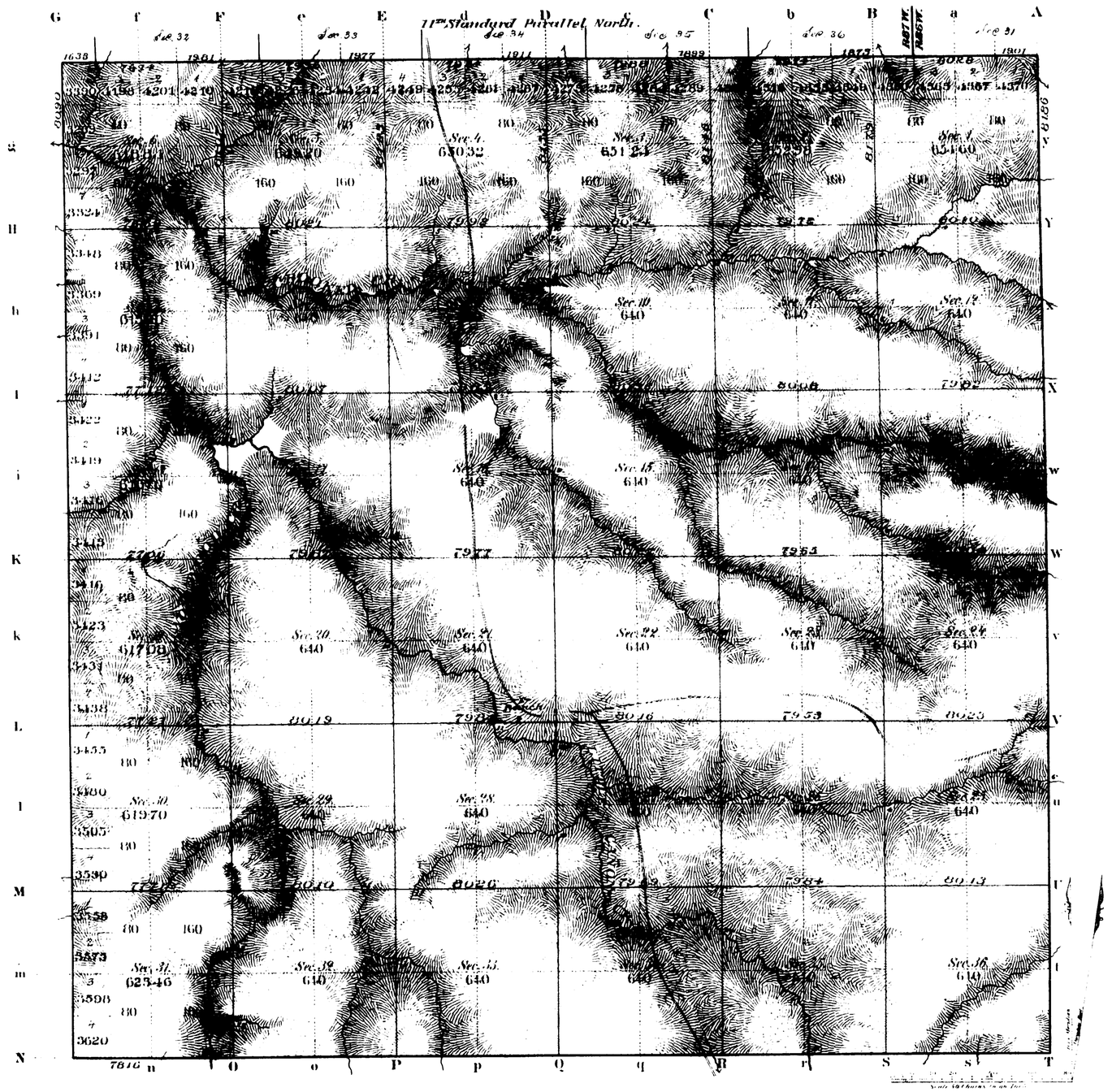

All lines at Augmented Rates

Total number of Acres 2296932

Surveys Designated	By Whom Surveyed	Date of Contract	Amount of Surveys Mls	Chs	Lks	When Surveyed	Magnetic Declination
11th Township line	Ed. F. Stahle	Sep 21st 1880	6	0	80	July 17th 1884	
Subdivisions	" " "	" " "	59	72	93	[illegible]	[illegible] East.
Connections	" " "	" " "	1	10	41	" " "	
11th Stand. P.N.	" " "	" " "	[illegible]	[illegible]	[illegible]	July [illegible]	

The above Map of Township No. 44 North of Range No. 87 West of the Sixth Principal Meridian Wyoming Territory is strictly conformable to the field notes of the survey thereof on file in this Office, which have been examined and approved.

Surveyor General's Office, John W. Meldrum, Surv. Genl.

Cheyenne Wyoming

Feby 16th 1885

2366

A. GAST & CO. ST. LOUIS & N.Y.

44-87

deleted

1056

EXTERIOR LINES.

Scale 3 miles to 1 inch. Magnetic Var: East.

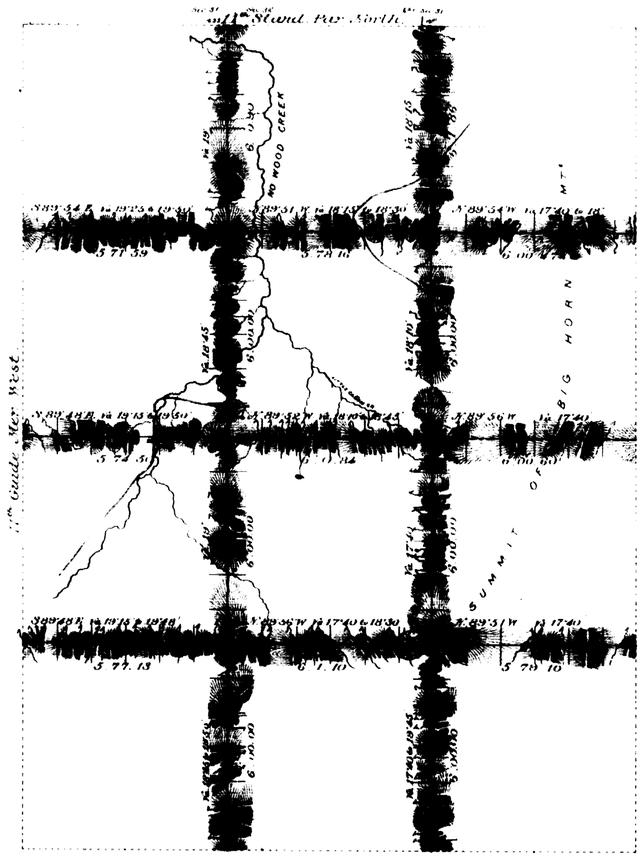

Augmented Rates 101 Mls 17 Chs 58 Lks
Regular . 18 ' 67 '.

Surveys Designated	By Whom Surveyed	Date of Contract	Amount of Surveys Mls Chs Lks	When Surveyed
Township lines	Ed. F. Stahle	Sep 21st 1880	101 60 25	July 5-17, 1884
Connections	" " "	" " "	35 38	" "

I hereby certify that the above diagram of the Exterior lines of Townships 41, 42, 43 & 44 North, Ranges 86, 87 & 88 West of the 6th Principal Meridian Wyoming Territory, is strictly conformable to the field notes of the survey thereof on file in this Office, which have been examined and approved.
Surveyor Generals Office.
Cheyenne Wyoming Feb.y 16th 1885

Surveyor General

2352