Accession No. 4160

(4-675b)

ORIGINAL

TOWNSHIP Nº 44 NORTH, RANGE Nº 89 WEST OF THE SIXTH PRINCIPAL MERIDIAN, WYOMING

INDEPENDENT RESURVEY WITH TRACT SEGREGATION

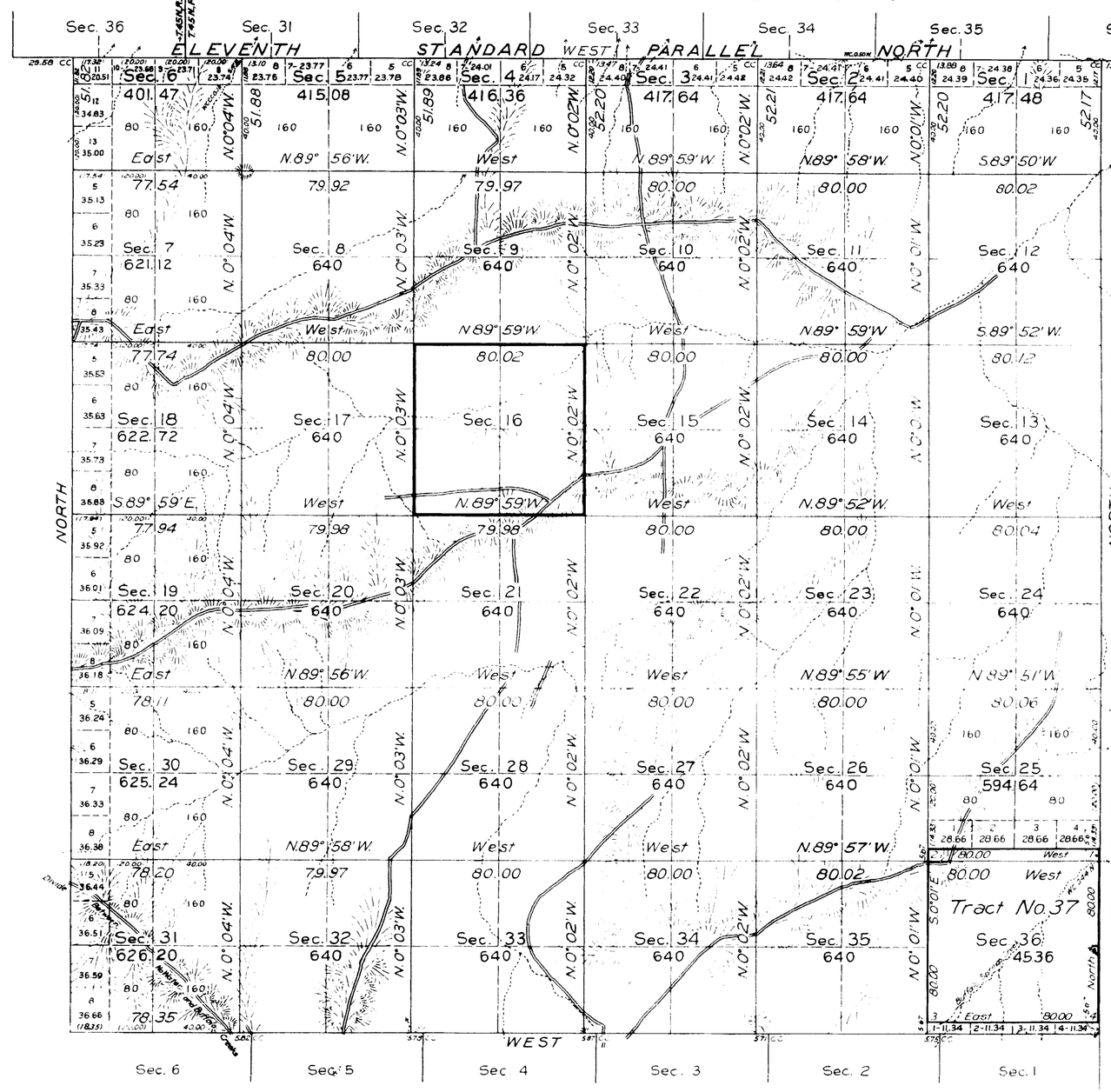

INDEX TO SEGREGATED TRACTS					
Tract		Original Survey			
No.	Entry and Status	T.	R.	Sec	Subdivision
37	Designated School Section	44	89	36	All

Note. Designated School Section 16 is conformed to the lines of the resurvey under the original description.

All tract segregations shown hereon and all other claims shown to conform to the lines of the resurvey, whether by the original or new legal subdivisions, represent the position and form of said tracts under the original survey, located as nearly as this ground will lend to the best available evidence of the true position.

Resurvey authorized by the commissioner's letter "E" 11.36 [illegible], dated March 9, 1926.

Latitude 43° 44' N
Longitude 107° 27' W

LINES DESIGNATED	BY WHOM SURVEYED	GROUP No	GROUP DATE	MILEAGE MLS	MILEAGE CHS	WHEN SURVEYED BEGUN	WHEN SURVEYED COMPLETED
Exterior	Kenneth W. Bond	78	May 10, 1926	11	23.99	May 10, 1928	June 1, 1928
Subdivisional	"	"	"	58	10.01	"	"
Tract	"	"	"	2	0.0	"	"
Connecting	"	"	"	1	30.86	"	"

Area Surveyed. Acres

Office of U.S. Supervisor of Surveys
Denver, Colorado, April 5, 1929.
The above plat of Township No. 44 N., Range No. 89 W., of the 6th Principal Meridian, Wyoming, is strictly conformable to the field notes of the survey thereof which have been examined and approved.

U.S. Supervisor of Surveys

DEPARTMENT OF THE INTERIOR
GENERAL LAND OFFICE
Washington, D.C., June 26, 1929.
The survey represented by this plat having been correctly executed in accordance with the requirements of law and the regulations of this office, is hereby accepted.

Assistant Commissioner

2410-A

44-89

4159

TOWNSHIP No. 44 NORTH, RANGE No. 89 WEST of the 6th Principal MERIDIAN.

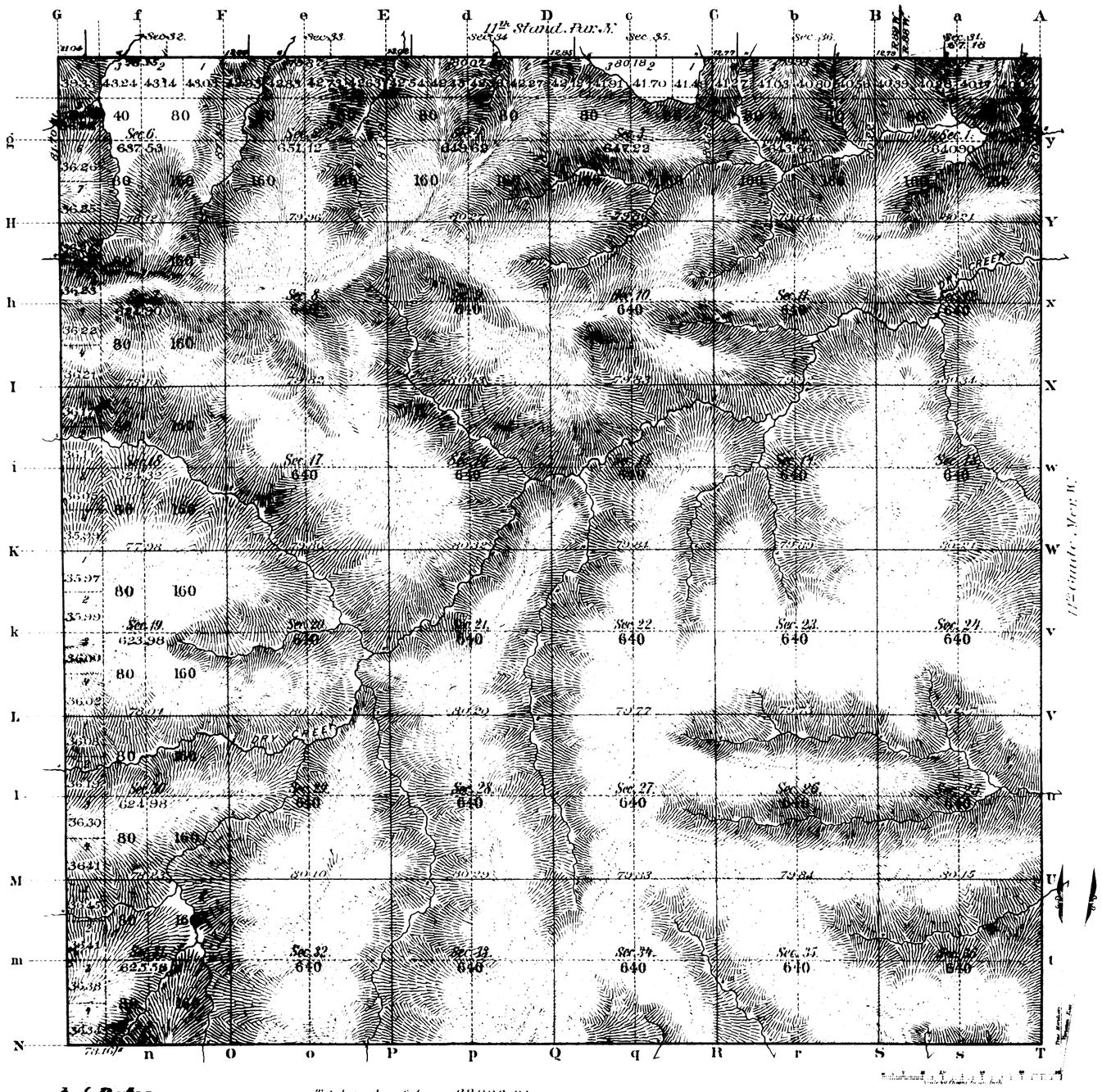

All Augmented Notes.

Total number of Acres 22993.81

Surveys Designated	By Whom Surveyed	Date of Contract	Amount of Surveys Miles	Chains	Links	When Surveyed	Magnetic Declination
6th Township line	Ed. E. Hulde	Sep. 21st 1880	6	1	70	Aug. 14th 1884	
Subdivisions	" " "	" " "	50	75	87	Sep. 24. 1884	17° 45' 18" East.
Connections	" " "	" " "		94	42	" " "	
11th Stand. P.N.	R. H. Kinnear	May 15th 1883	5	11	4	Jun. 24th 1883	
11th Guide N.W.	Ed. Howes	Jun. 18th 1882	8	0	0	Apr. 14th 1882	
Convergency				97	18		

The above Map of Township No. 44 North, Range No. 89 West of the Sixth Principal Meridian Wyoming Territory is strictly conformable to the field notes of the survey thereof on file in this Office, which has been examined and approved

Surveyor General's Office,
Cheyenne, Wyoming
Feby 27th 1885

John N. Kildrizong
Surv. Gen.l

2410

A. GAST & CO. - ST. LOUIS & N.Y.

44 - 89

(22)

Indexed 2369

54

11TH GUIDE MERIDIAN WEST.

Along West Boundaries of Townships 40 to 48 North, inclusive, Range 88 West of the 6th Principal Meridian Wyo. Ter.

Magnetic Variation East. Scale 40 Chains to one inch

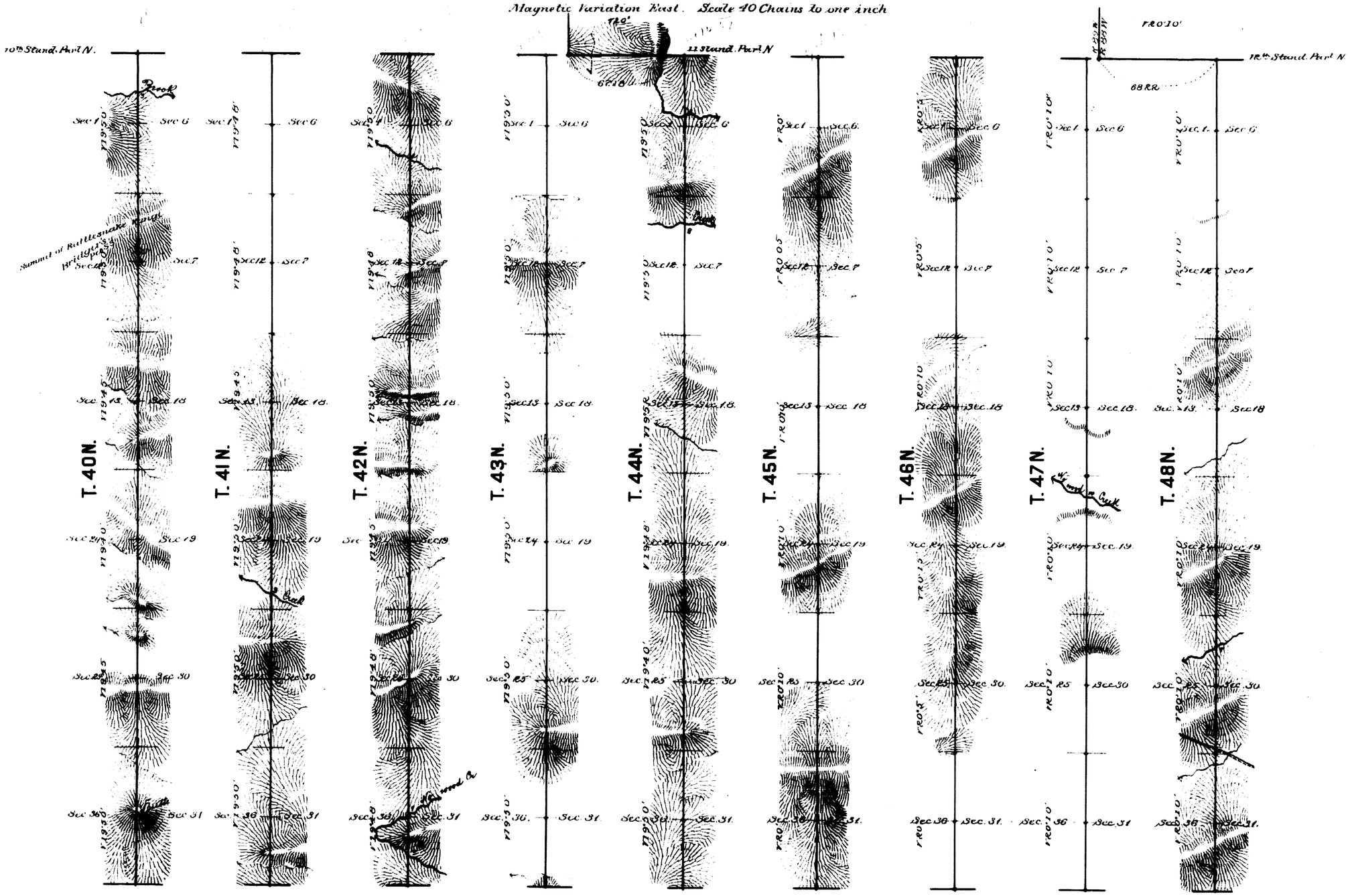

Surveys Designated	By Whom Surveyed	Date of Contract	Amount of Surveys	When Surveyed
11th Guide M.W.	Charles A. Honey	Jan. 12th 1888	54 00 00	April 3rd 19 1888
Connections	" "	" "	1 33 40	" " "

I hereby certify that the above diagram of the 11th Guide Meridian West along west Boundaries of Townships 40 to 48 North inclusive, Range 88 West of the 6th Principal Meridian Wyo. Ter. is strictly conformable to the field notes of the survey thereof on file in this Office which have been examined and approved.

Surveyor General's Office
Cheyenne, Wyoming.
September 8th 1883

Edw. C. David
Sur. Genl.

1689

29

Indexed

73

4150

EXTERIOR LINES.

Scale 3 miles to 1 inch. Mag. Var. East.

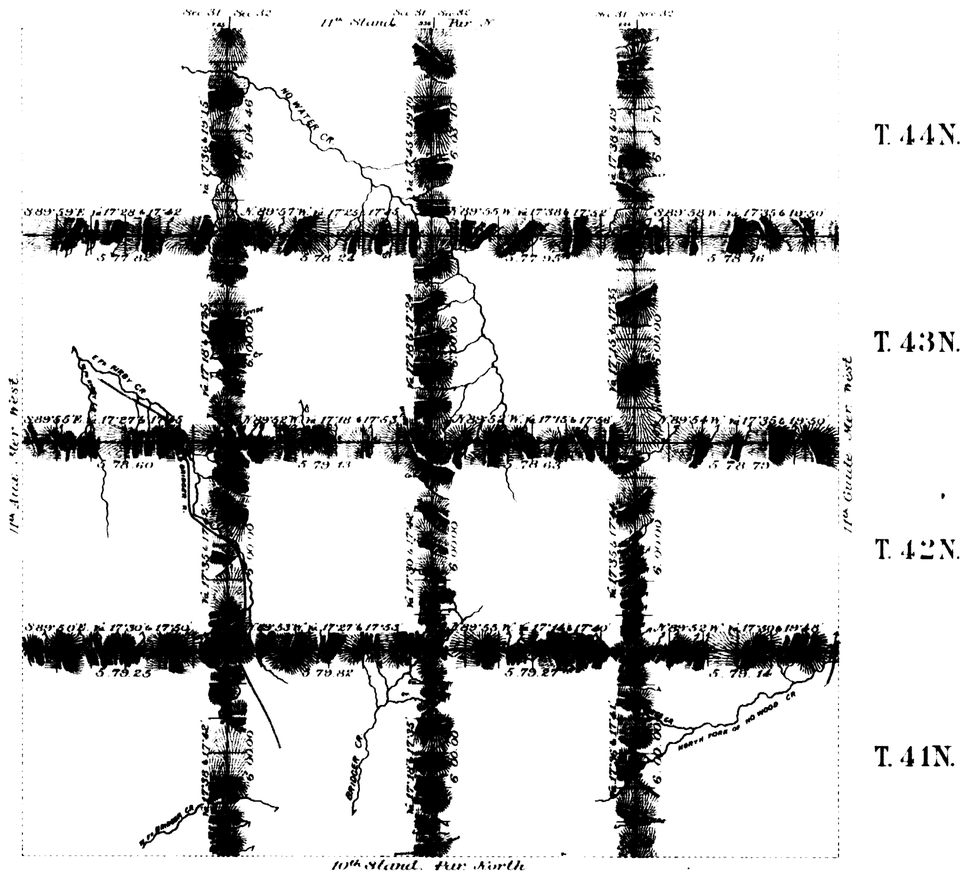

All Augmented Rates.

Surveys Designated	By Whom Surveyed	Date of Contract	Amount of Surveys Mls.	Chs.	Lks.	When Surveyed.
Township lines	Ed. F. Stahle	Sep. 21st 1880	143	74	6	Aug. 11-29, 1884
Connections	" " "	" " "		28	25	" " "

I hereby certify that the above diagram of the Exterior lines of Tps 41, 42, 43 & 44 N. Rs 89, 90, 91 & 92 W. of the 6th Principal Meridian Wyoming Territory, is strictly conformable to the field notes of the survey thereof on file in this office, which have been examined and approved.

Surveyor General's Office,
Cheyenne Wyoming, Febr.y 27th 1885

John H. Meldrum
Sur.r Gen.l

2404