4168 (4-675b) ORIGINAL

INDEPENDENT RESURVEY WITH TRACT SEGREGATION

TOWNSHIP Nº 44 NORTH, RANGE Nº 90 WEST OF THE SIXTH PRINCIPAL MERIDIAN, WYOMING

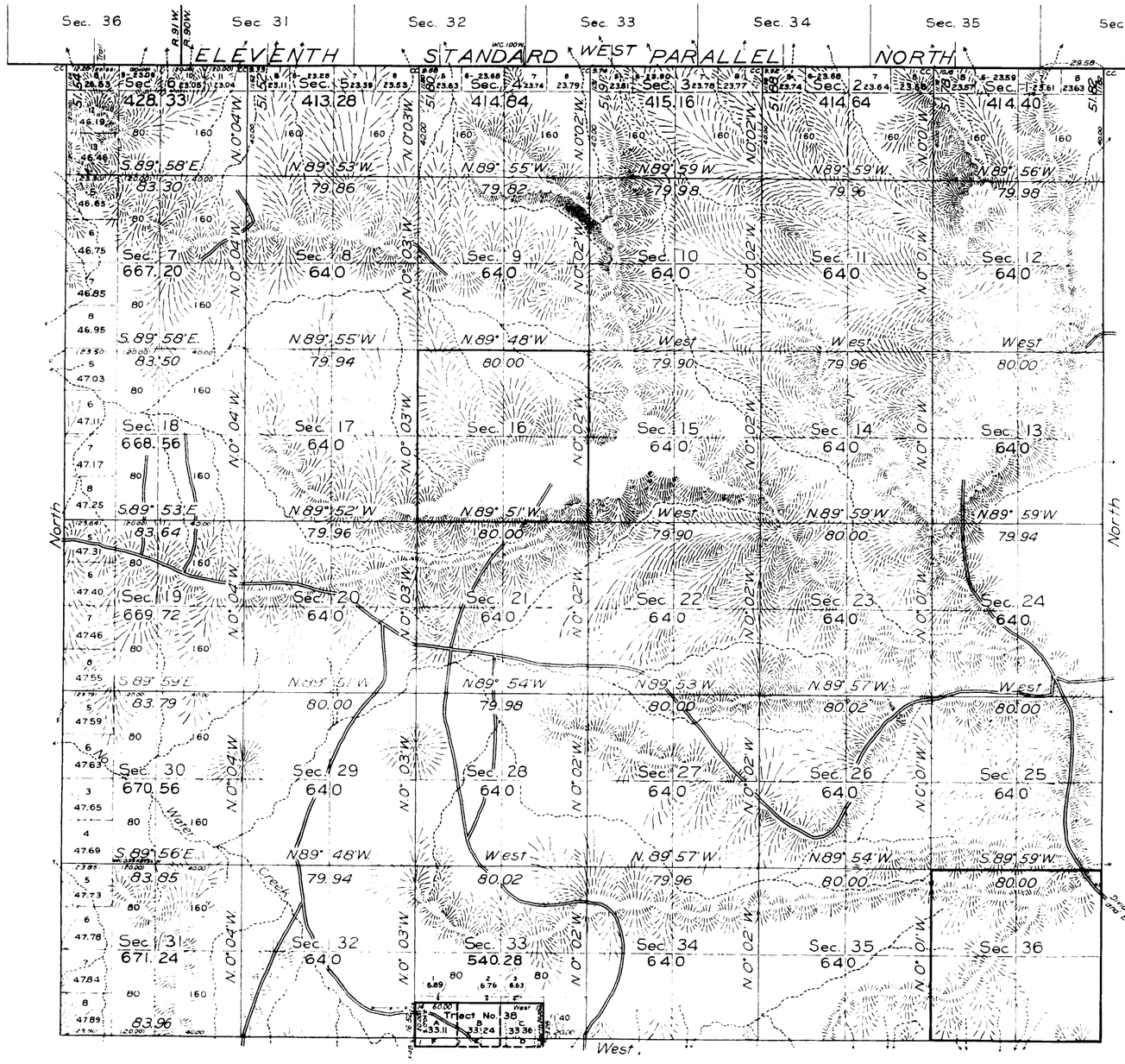

INDEX TO SEGREGATED TRACTS

Tract		Original Survey			
No.	Entry and Status	T	R	Sec.	Subdivisions
38	Buffalo 021405	44	90	33	S½SW¼, SW¼SE¼
	S.R.H.E.	43	90	3	Lots 3 and 4, S½NW¼
	Camille Mazet			3	N½SW¼, SE¼SW¼
	Final Certificate			4	Lots 1, 2 and 3, S½NE¼
				10	NE¼NW¼

Note: Designated School Sections 16 and 36 are conformed to to the lines of the resurvey under the original description.

All tract segregations shown hereon and all other claims shown to conform to the lines of the resurvey, whether by the original or new legal subdivisions, represent the position and form of said tract under the original description as referred to the original survey, located as such on the ground according to the best available evidence of the true position.

Resurvey authorized by Commissioner's letter "E" dated March 9, 1926

Latitude 43° 44' N.
Longitude 107° 34' W.

Mean Magnetic Declination.

Scale 40 Chains to an Inch

LINES DESIGNATED	BY WHOM SURVEYED	Nº	GROUP DATE	MILEAGE MLS	MILEAGE CHS	WHEN SURVEYED BEGUN	WHEN SURVEYED COMPLETED
Exterior	King, Bond and Lytle	78	April 2, 1925, May 10, 1926 and Aug 5, 1926	23	29.18	June 1, 1925	June 1, 1928
Subdivisional	Kenneth W. Bond	"	May 10, 1926	58	36.09	June 6, 1928	July 3, 1928
Connecting	"	"	"		48.75	"	"
Tract No. 38	King and Bond	"	April 2, 1925			Sept 19, 1925	Oct 10, 1928

Office of U.S. Supervisor of Surveys
Denver, Colorado, Nov. 2, 1929
The above plat of Township No. 44 North, Range No. 90 West of the Sixth Principal Meridian, Wyoming, is strictly conformable to the field notes of the survey thereof which have been examined and approved

U.S. Supervisor of Surveys

DEPARTMENT OF THE INTERIOR
GENERAL LAND OFFICE
Washington, D.C., Nov. 25, 1929.
The survey represented by this plat having been correctly executed in accordance with the requirements of law and the regulations of this office, is hereby accepted.

Thos C Havell
Assistant Commissioner

AMT

2414-A

Trans. to Buffalo L.O. Mch 1, 1930

44-90

29

83

4167

TOWNSHIP No. 44 NORTH, RANGE No. 90 WEST of the 6th Principal MERIDIAN.

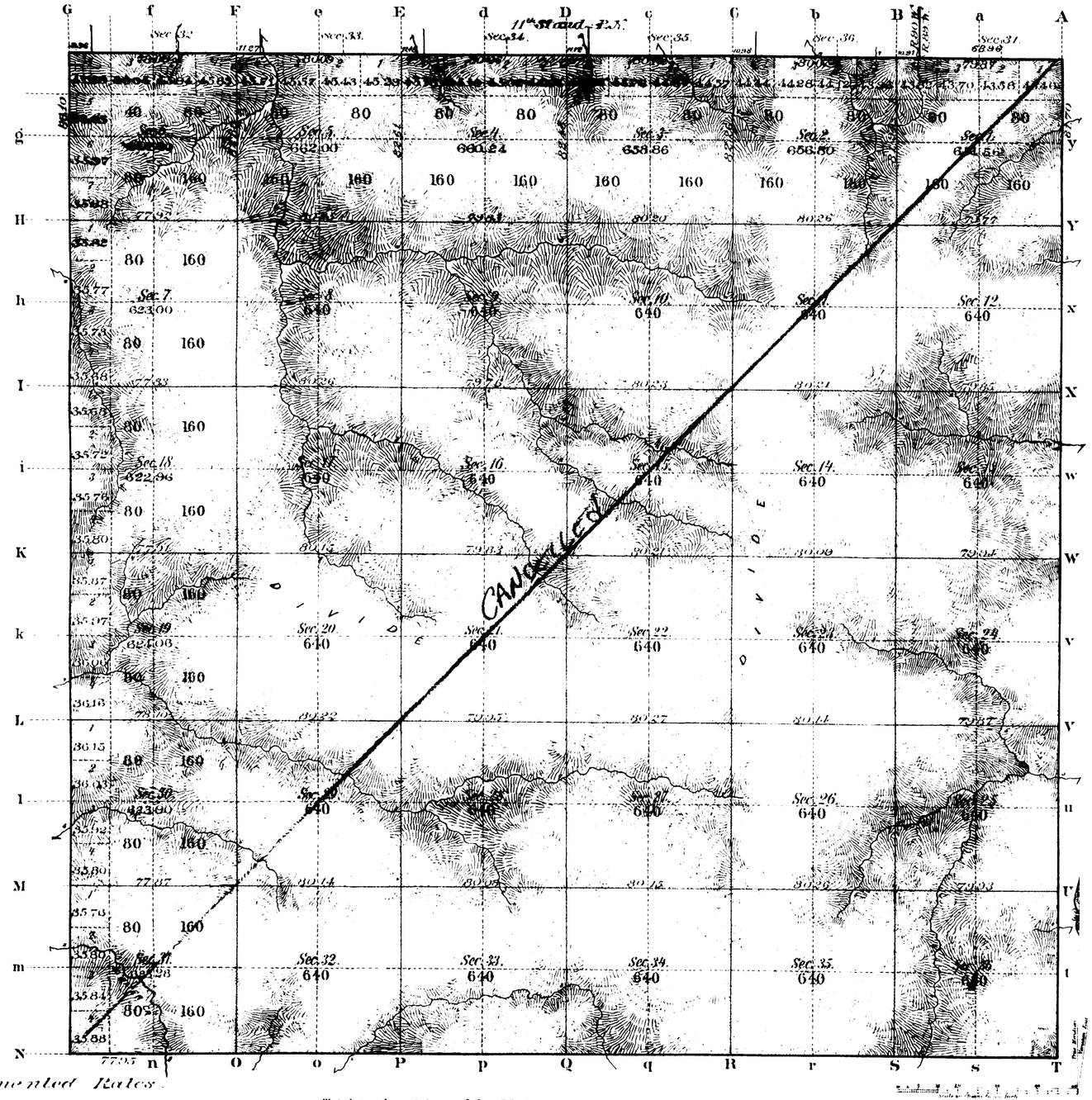

All Augmented Rates.

Total number of Acres 23,057.06

Surveys Designated	By Whom Surveyed	Date of Contract	Amount of Surveys Mls	Chs	Lks	When Surveyed	Magnetic Declination
W. Township line	Ed. F. Stahle	Sep. 21st 1880	6	3	10	Aug. 20th 1884	
Subdivisions	" " "	" " "	60	3	53	Sep. 5 9. 1884	17 28 17 55 E
Connections	" " "	" " "		55	46	" " "	
11th Stand. P.N.	R. H. Woods	May 15th 1882	5	78	32	Jan. 23d 1882	

The above Map of Township No. 44 North Range No. 90 West of the Sixth Principal Meridian Wyoming Territory is strictly conformable to the field notes of the survey thereof on file in this Office, which have been examined and approved

Surveyor General's Office
Cheyenne, Wyoming
Feby 27th 1885

Surv. Genl.

A GAST & CO. - ST LOUIS & N.Y.

2414

44-90

29

Indexed

73

4150

EXTERIOR LINES.

Scale 3 miles to 1 inch. Mag. Var. East.

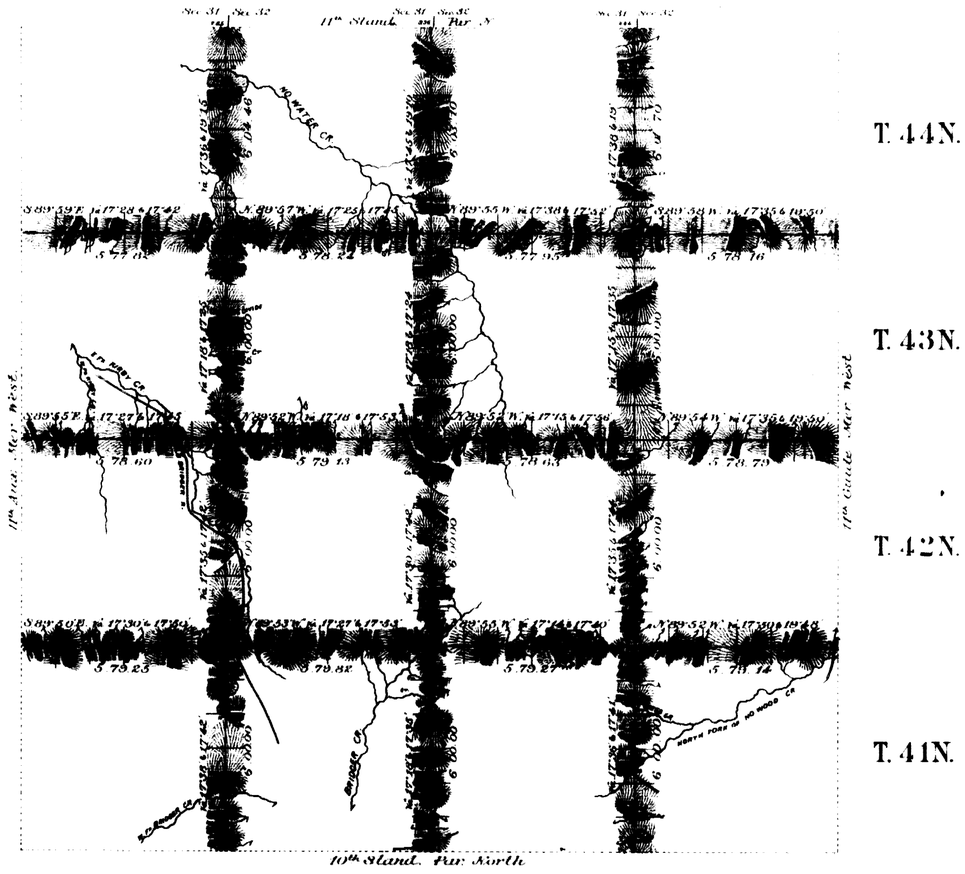

All Augmented Rates.

Surveys Designated.	By Whom Surveyed.	Date of Contract.	Amount of Surveys Mls.	Chs.	Lks.	When Surveyed.
Township lines	Ed. F. Stahle	Sep. 21st 1880	143	74	6	Aug. 11-29, 1884
Connections	" " "	" " "		28	25	" " "

I hereby certify that the above diagram of the Exterior lines of Tps 41, 42, 43 & 44 N. Rs 89, 90, 91 & 92 W. of the 6th Principal Meridian Wyoming Territory, is strictly conformable to the field notes of the survey thereof on file in this office, which have been examined and approved.

Surveyor General's Office,
Cheyenne Wyoming, Febry 27th 1885

[signature] Surr. Genl.

2404