4176 (4-675b) ORIGINAL

INDEPENDENT RESURVEY

TOWNSHIP No. 44 NORTH, RANGE No. 91 WEST OF THE SIXTH PRINCIPAL MERIDIAN, WYOMING

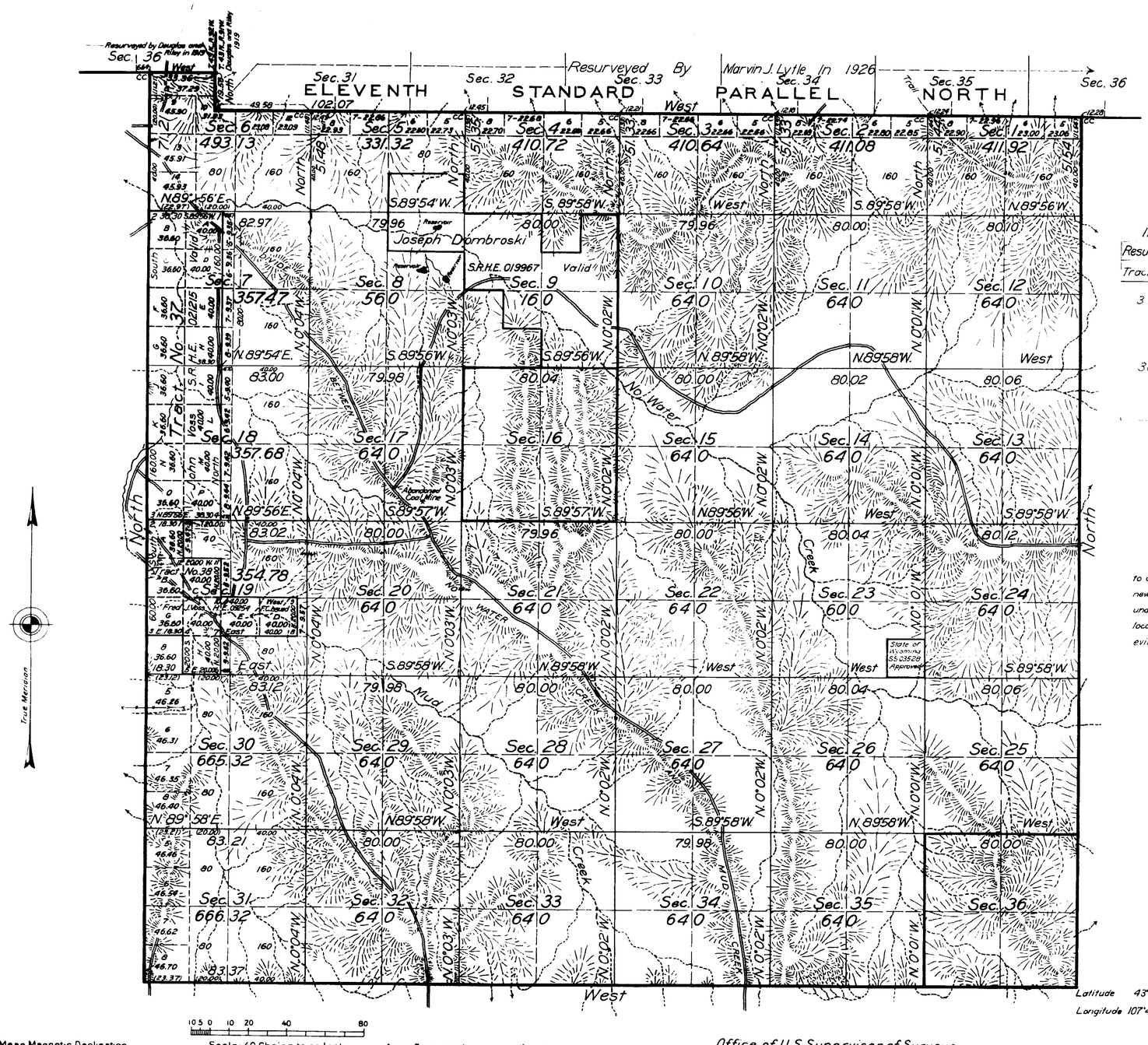

INDEX TO SEGREGATED TRACTS IN T.44N., R.91W.

Resurvey Tract No.	Original Survey Sec.	Subdivisions	Entry Kind	Entry No.	Status In Land Office	Entryman
37	7	Lots 1, 2, 3 and 7 4, E²W²				
	18	Lots 1, 2, 3 and 18 4, E²W²	S.R.H.E.	021215	Valid	John Voss
38	19	Lots 1, 2 and 3				
	19	SE⁴NW⁴, E²SW⁴				
	19	N²SE⁴	H. E.	09254	F.C. Issued	Fred J. Voss

All tract segregations shown hereon and all other claims shown to conform to the lines of the resurvey, whether by the original or new legal subdivisions, represent the position and form of said tracts under the original description as referred to the original survey, located as such on the ground according to the best available evidence of their true position

Coal Indications In Section 17

Latitude 43° 44'N.
Longitude 107°42'W.

Mean Magnetic Declination, Scale: 40 Chains to an Inch Area Surveyed, Acres.

LINES DESIGNATED	BY WHOM SURVEYED	GROUP No	GROUP DATE	MILEAGE MLS	MILEAGE CHS	WHEN SURVEYED BEGUN	WHEN SURVEYED COMPLETED
E. and W. Boundaries	Mark D. King	78	May 10, 1926	11	42.75	August 30, 1926	September 25, 1926
Subdivisional	"	"	"	58	32.55	"	September 30, 1926
Tract	"	"	"	4	58.30	"	"
Connecting	"	"	"	2	13.41	"	"
South Boundary	"	"	April 2, 1925	6	03.37	June 1, 1925	October 9, 1925
West Boundary	Bond and Lytle	51	August 3, 1921	5	71.21	September 30, 1921	October 8, 1921
Eleventh Standard	Marvin J. Lytle	91	August 5, 1926	5	49.79	September 1, 1926	September 9, 1921

AMT

Office of U.S. Supervisor of Surveys
Denver, Colorado, Feb. 13, 1928.
The above plat of Township No. 44 N., Range No. 91 W. of the Sixth Principal Meridian, Wyoming, is strictly conformable to the field notes of the survey thereof which have been examined and approved

U.S. Supervisor of Surveys.

DEPARTMENT OF THE INTERIOR
GENERAL LAND OFFICE
Washington, D.C., April 16, 1928.
The survey represented by this plat having been correctly executed in accordance with the requirements of law and the regulations of this office, is hereby accepted.

Assistant Commissioner

2418-A

Trans to Buffalo L.O. Aug. 23, 1928.

44-91

29

87

4175

TOWNSHIP No. 44 NORTH, RANGE No. 91 WEST of the 6th Principal MERIDIAN.

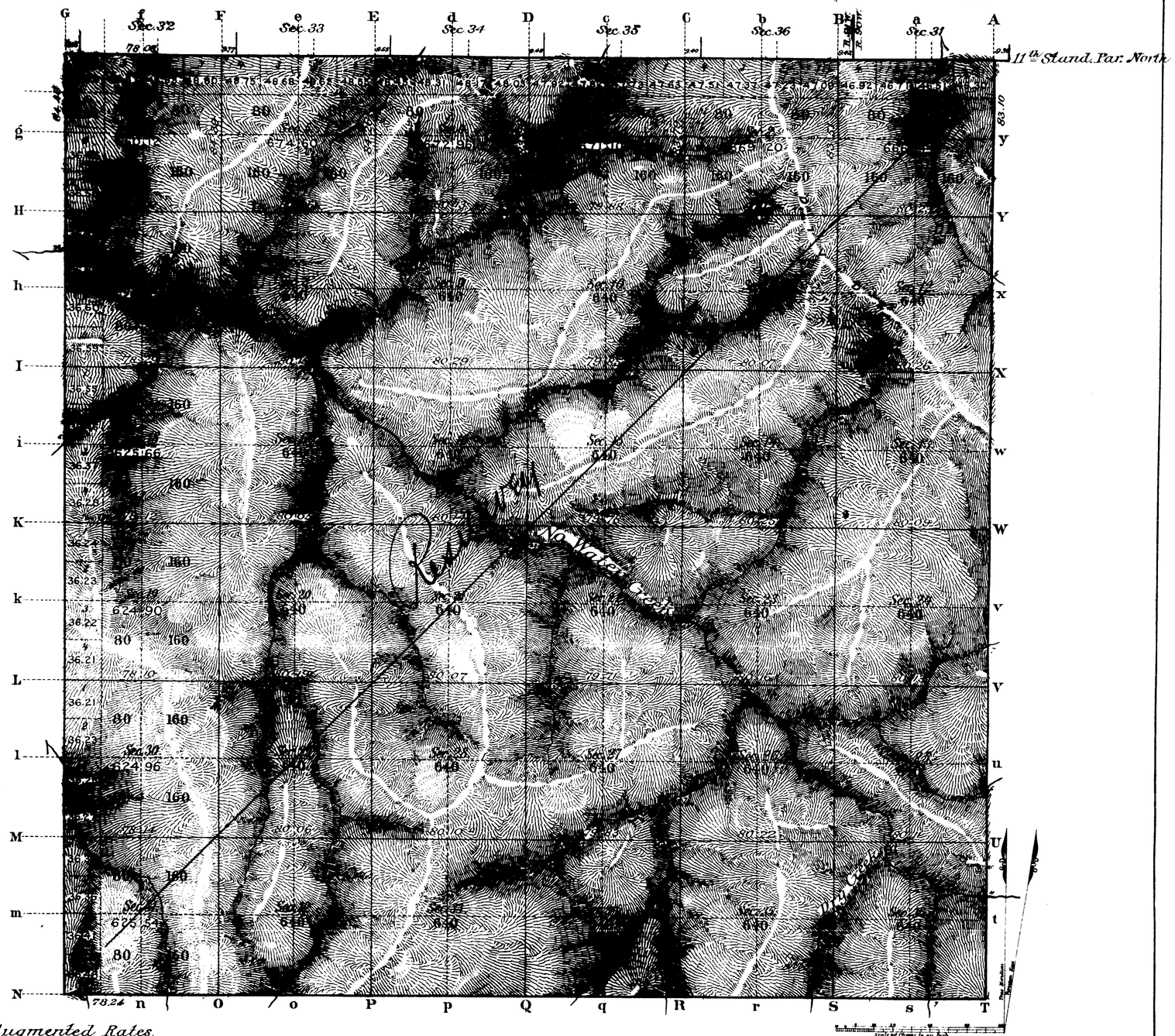

All Augmented Rates.

Total number of Acres. 23 141 90

Surveys Designated	By Whom Surveyed	Date of Contract	Amount of Surveys Mls	Chs	Lks	When Surveyed	Magnetic Declination
W. Township line	Ed. F. Stahle	Sep. 21st 1880	6	4	46	Aug. 29th 1884	
Subdivisions	" " "	" " "	60	12	83	Sept. 10-13 "	17°-17'55" East
Connections	" " "	" " "		47	62	" " "	
11th Stand. P.N.	R. H. Woods	May 15th 1882	5	78	49	Jan. 22 & 23 1883	

The above Map of Township No. 44 North Range No. 91 West of the Sixth Principal Meridian Wyoming Territory is strictly conformable to the field notes of the survey thereof on file in this Office and have been examined and approved

Surveyor General's Office,
Cheyenne, Wyoming
Feby 27th 1885

John H. McCrary
Surv. Genl.

A. GAST & CO. - ST. LOUIS & N.Y.

2418

44-91

29

Indexed

73

4150

EXTERIOR LINES.

Scale 3 miles to 1 inch. Mag. Var. East.

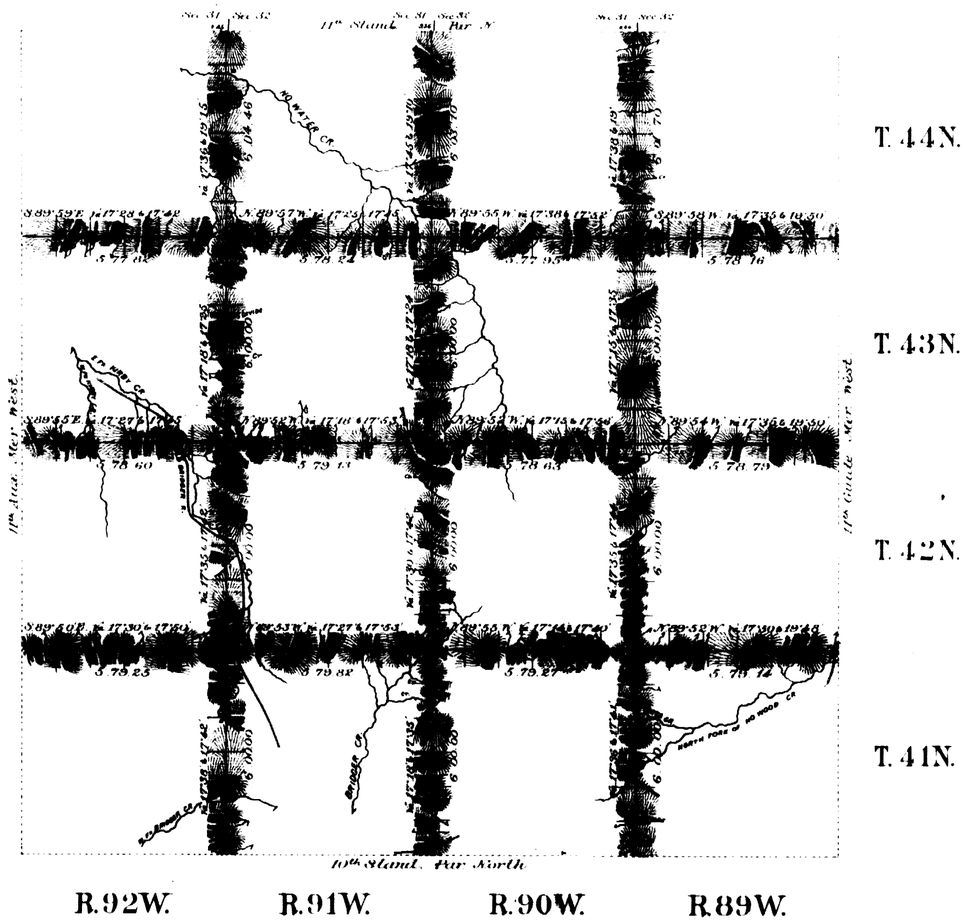

All Augmented Rates.

Surveys Designated.	By Whom Surveyed.	Date of Contract.	Amount of Surveys Mls.	Chs.	Lks.	When Surveyed.
Township lines	Ed. F. Stahle	Sep. 21st 1880	143	74	6	Aug. 11-29, 1884
Connections	" " "	" " "		28	25	" " "

I hereby certify that the above diagram of the Exterior lines of Tps 41, 42, 43 & 44 N. Rs 89, 90, 91 & 92 W. of the 6th Principal Meridian Wyoming Territory, is strictly conformable to the field notes of the survey thereof on file in this office, which have been examined and approved.

Surveyor General's Office,
Cheyenne Wyoming, Febry 27th 1885

[signature] Surr. Genl.

2404