4189 (4-675a) ORIGINAL

Accepted May 10, 1923.

Resurvey Township N° 44 North, Range N° 92 West of the Sixth Principal Meridian, Wyoming

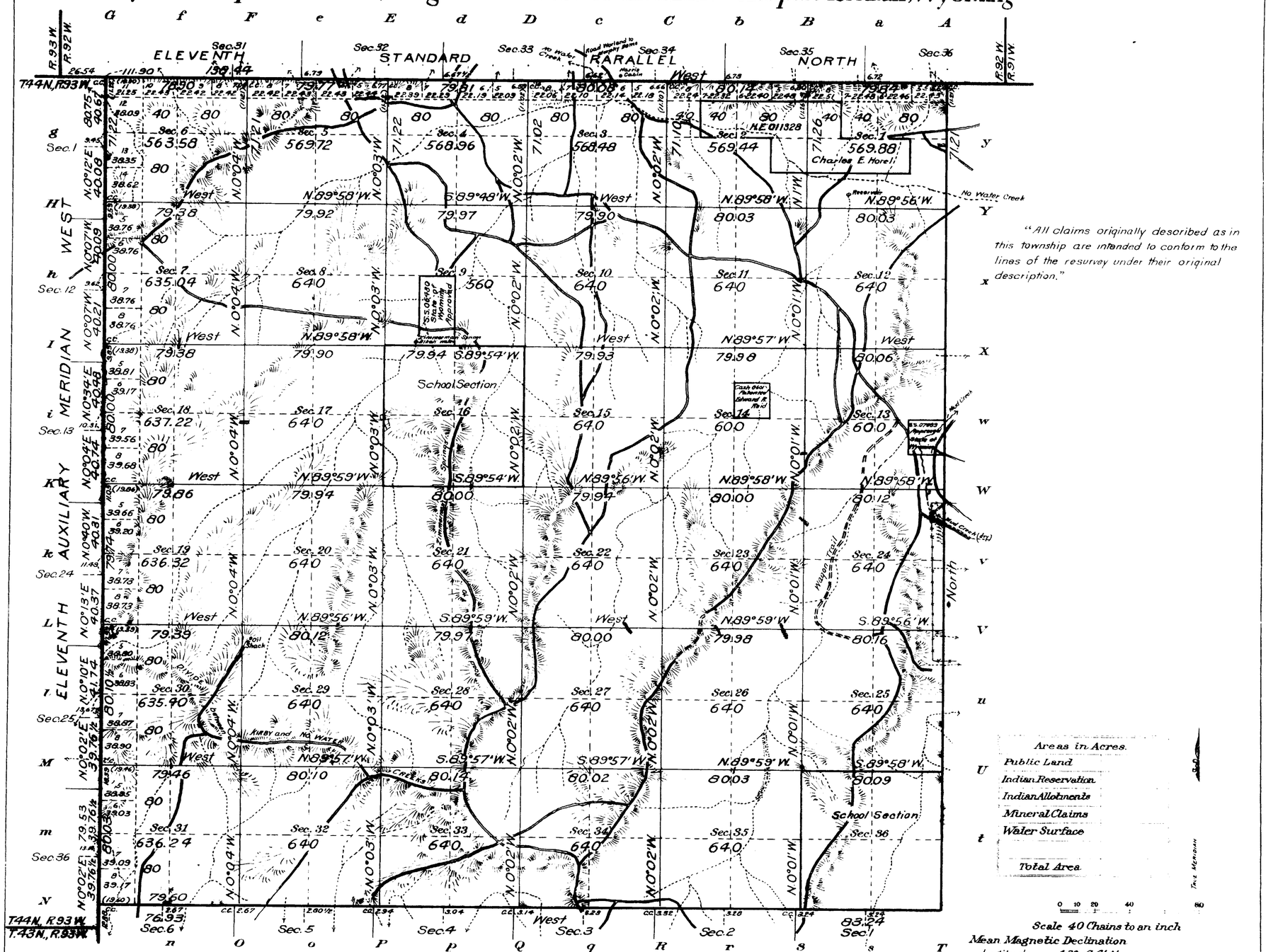

"All claims originally described as in this township are intended to conform to the lines of the resurvey under their original description."

Surveys Designated.	By Whom Surveyed.	No.	Group Date	Amount of Surveys Mls.	chs.	lks.	When Surveyed. Begun.	Completed.
Resurvey Subdivisions	Bond and Lytle	51	August 3, 1921	59	33	55	Sept. 30, 1921	Oct. 16, 1921
Connections	" " "	"	" " "	1	42	78	" "	" "
Resurvey East Bdy.	" " "	"	" " "	5	71	21	Sept. 30, 1921	Oct. 8, 1921
Resurvey South Bdy.	" " "	"	" " "	5	79	60	Oct. 1, 1921	Oct. 1, 1921
Resur. 11th Aux. Mer. W.	" " "	"	" " "	5	71	10½	Oct. 15, 1921	Oct. 20, 1921
Resur. 11th Stand. Par. N.	Douglas and Riley	43	Feb. 27, 1917	5	78	54	Sept. 16, 1919	Sept. 17, 1919

Resurvey

The above map of Township No. 44 North Range No 92 West of the Sixth Principal Meridian Wyoming is strictly conformable to the field notes of the Resurvey thereof on file in this office, which have been examined and approved.

U.S. Surveyor General's Office,
Cheyenne, Wyoming, April 18, 1923

Clyde W. Arthur
Surveyor General.

2422A

44-92.

29

91

4188

TOWNSHIP No. 44 NORTH, RANGE No. 92 WEST of the 6th Principal MERIDIAN.

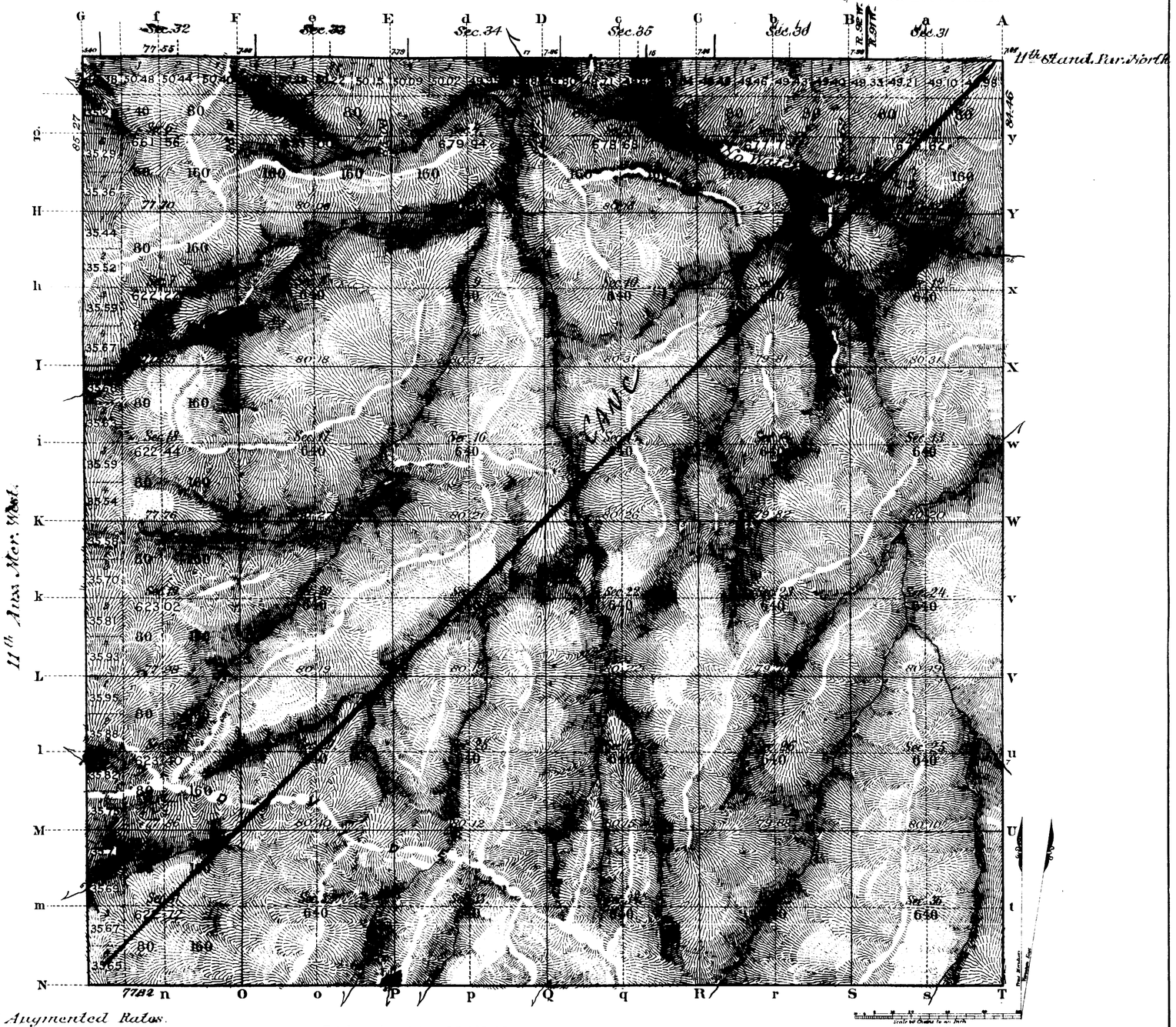

All Augmented Rates.

Total number of Acres 23 169 38

Surveys Designated	By Whom Surveyed	Date of Contract	Amount of Surveys Mls	Chs	Lks	When Surveyed	Magnetic Declination
Township lines							
Subdivisions	Ed. F. Stahle	Sep. 21st 1880	60	16	98	Sept. 15-18 1884	17°28' to 18° East.
Connections	" " "	" " "	-	39	35	" " "	
11th Auxs. Mer. W.	" " "	" " "	6	5	27	Aug. 7th 1884	
11th Stand. P.N.	R. H. Woods	May 15th 1882	5	77	55	Jan. 22nd 1883	

The above Map of Township No. 44 North Range No. 92 West of the Sixth Principal Meridian Wyoming Territory is strictly conformable to the field notes of the survey thereof on file in this Office which have been examined and approved

Surveyor General's Office
Cheyenne Wyoming
Feby 27th 1885

Thos. H. Mildrum
Sur. Genl.

A. GAST & CO. ST. LOUIS & N.Y.

2422

44-92

accession no. 1370

EXTERIOR LINES

Scale 1 inch = 2 miles. Mag. Var. East.

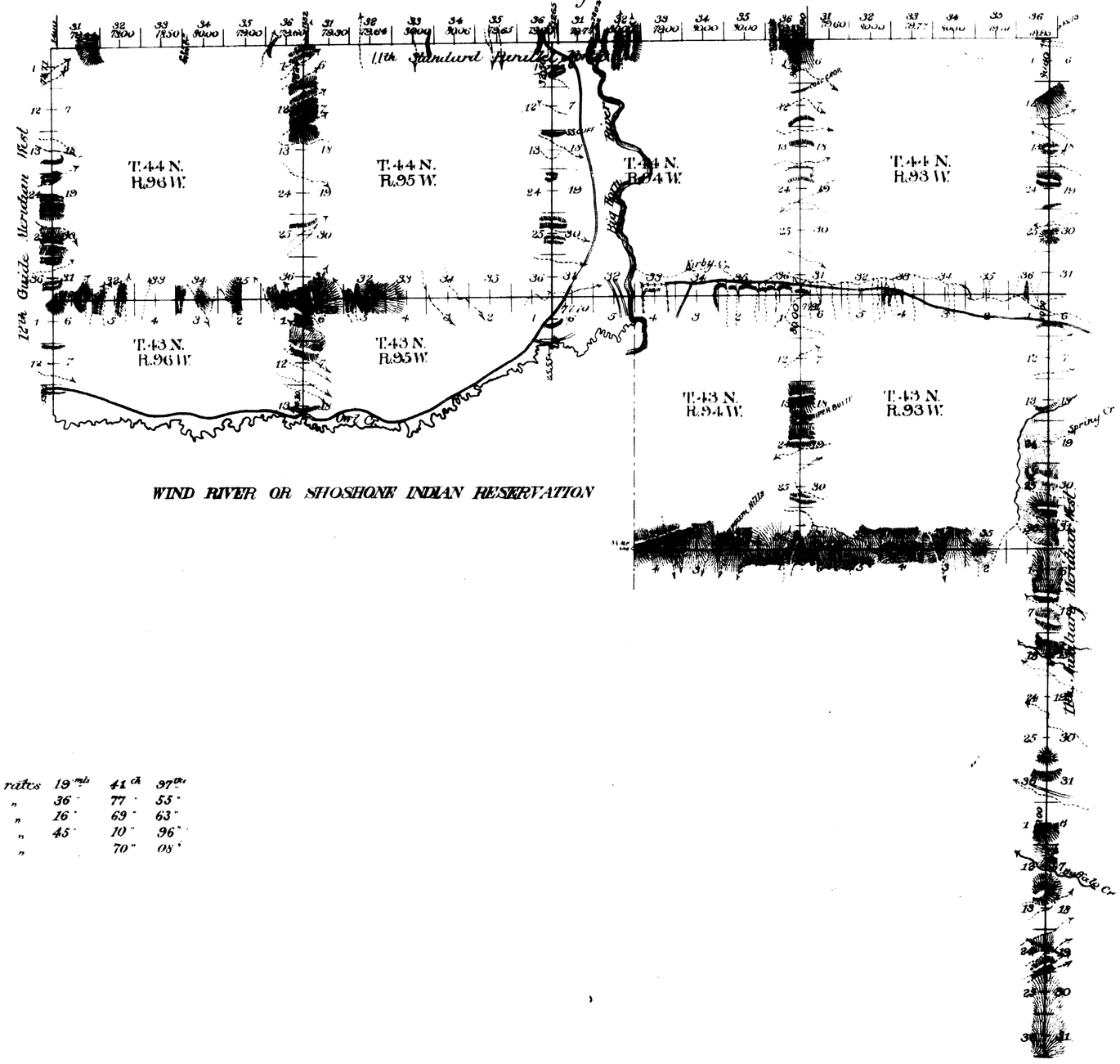

WIND RIVER OR SHOSHONE INDIAN RESERVATION

Standard lines at intermediate rates	19 ms	41 ch	37 lks
" " " minimum "	36	77	55
Exterior " " intermediate "	16	69	63
" " " minimum "	45	10	96
Connection " " " "		70	08

Surveys Designated	By Whom Surveyed	Date of Contract	Amount of Surveys Mi	Ch	Lks	When Surveyed	Magnetic Declin'n
11th Stand. Par.	Carpenter & Warner	April 1, 1891	23	70	61	July 8 10 1891	17°12' East
11th Aux. Mer	" "	" " "	24	00	60	" 5 7 "	17°04' "
12th Guide Mer	" "	" " "	8	44	31	" 12 "	17°20' "
Exteriors	" "	" " "	62	00	58	Sept 23 30 "	17°14' "
Connections	" "	" " "		70	08	July 8 10 1891	17°12' "

I hereby certify that the above diagram of the 11th Standard Parallel North in Ranges 93, 94, 95 and 96 West; the 11th Guide Meridian West in Townships 41, 42, 43 and 44 North; the 12th Guide Meridian West in Townships 43 and 44 North, and the Exterior Boundaries of Townships 43 North Range 93 West, Townships 44 North, Ranges 93, 94, 95 and 96 West, and Fractional Townships 43 North, Ranges 94, 95 and 96 West of the 6th Principal Meridian in Wyoming, is strictly conformable to the field notes of the survey thereof on file in this office which have been examined and approved.

Surveyor Generals Office
Cheyenne Wyo May 21st 1892

Wm. H. Richards
Surveyor General

29

Indexed

73

4150

EXTERIOR LINES.

Scale 3 miles to 1 inch. Mag. Var. East.

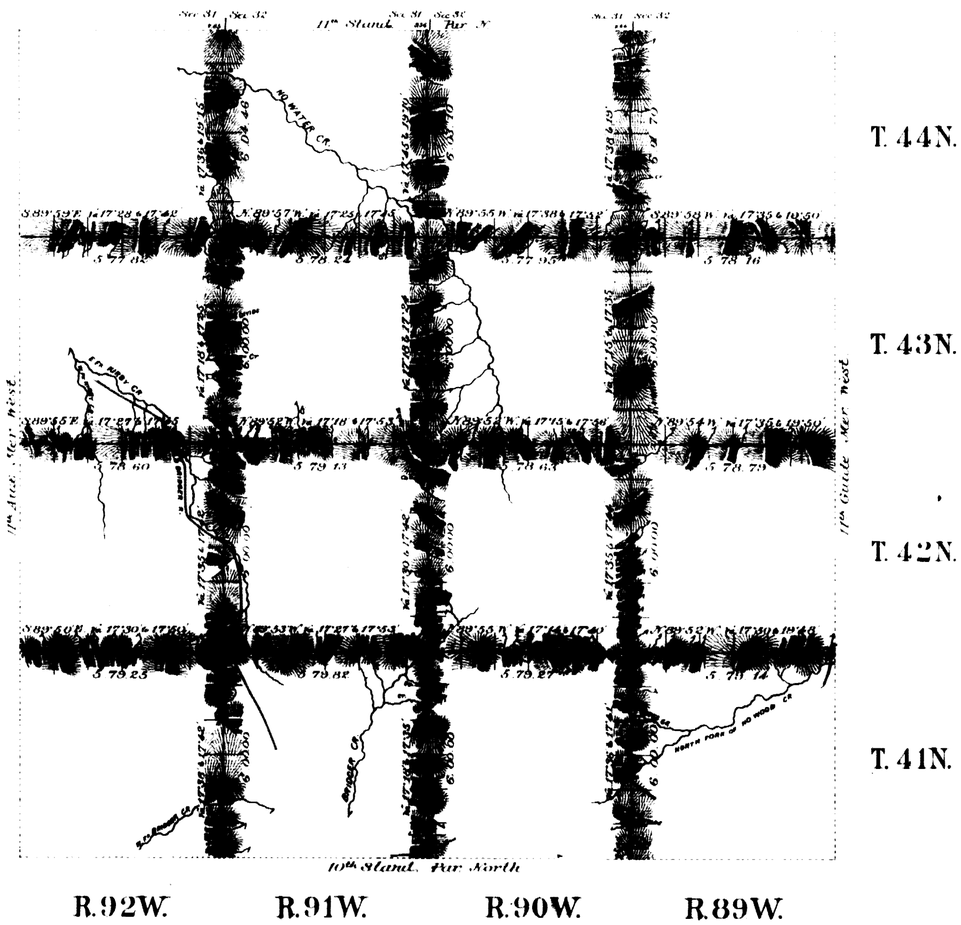

All Augmented Rates.

Surveys Designated	By Whom Surveyed	Date of Contract	Amount of Surveys Mls.	Chs.	Lks.	When Surveyed.
Township lines	Ed. F. Stahle	Sep. 21st 1880	143	74	6	Aug. 11-29, 1884
Connections	" " "	" " "		28	25	" " "

I hereby certify that the above diagram of the Exterior lines of Tps 41, 42, 43 & 44 N. Rs 89, 90, 91 & 92 W. of the 6th Principal Meridian Wyoming Territory, is strictly conformable to the field notes of the survey thereof on file in this office, which have been examined and approved.

Surveyor General's Office,
Cheyenne Wyoming, Febry 27th 1885

John H. McBrum
Surr. Genl.

2404

29

Indian

4152

75

11th AUXILIARY MERIDIAN WEST.

From the 10th to the 11th Stand. Par. N., between R's 92 & 93 W. of the 6th Prin. Mer. Wyo. Ter.
Scale 40 Ch's to 1 inch. Magnetic Var. East.

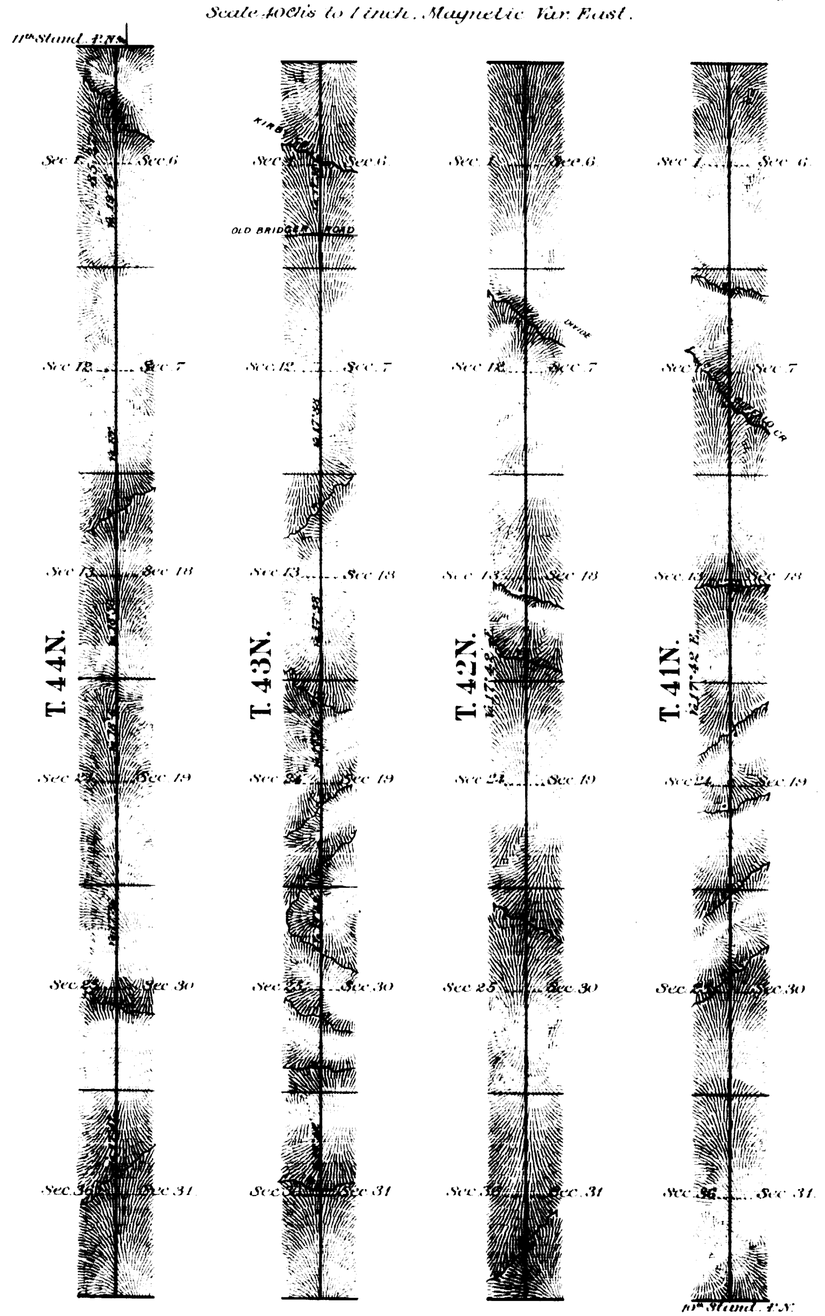

All Augmented Rates.

Surveys Designated	By Whom Surveyed	Date of Contract	Amount of Surveys Mls	Chs	Lks	When Surveyed
11th Aux. Mer. W.	Ed. F. Stahle	Sep. 21st 1880	24	5	27	Aug 5 7, 1884
Connections	" " "	" " "		5	40	" " "

I hereby certify that the above diagram of the 11th Auxiliary Meridian West from the 10th to 11th Stand. Par. N. between R's 92 & 93 W. of the 6th Principal Meridian Wyoming Territory, is strictly conformable to the field notes of the survey thereof on file in this office which have been examined and approved.

Surveyor General's Office
Cheyenne Wyoming. Febry 27th 1885

John W. Meldrum
Surr. Genl.

2406