INDEPENDENT RESURVEY WITH TRACT SEGREGATIONS

TOWNSHIP No. 45 NORTH RANGE No. 88 WEST OF THE SIXTH PRINCIPAL MERIDIAN, WYOMING

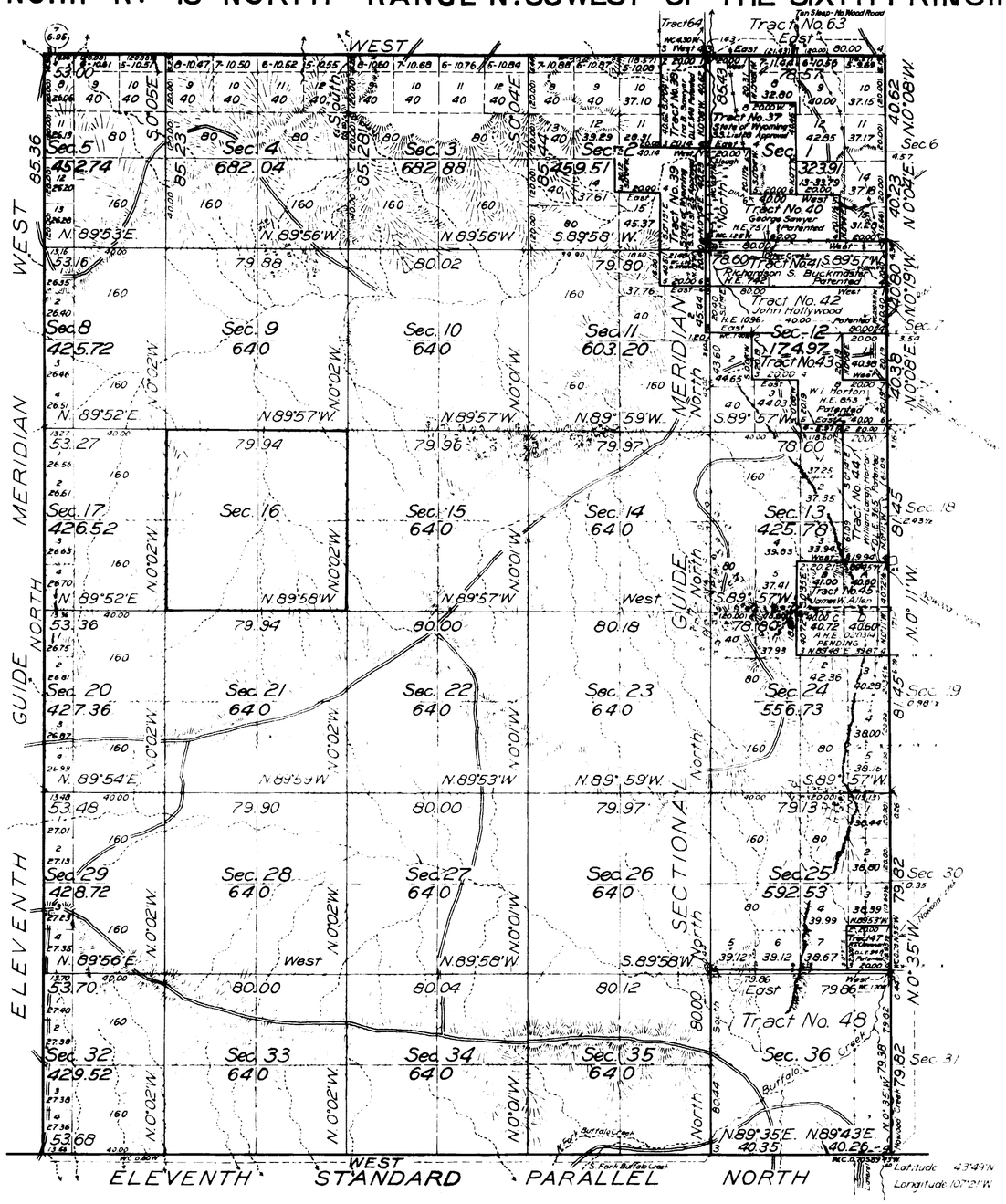

INDEX TO SEGREGATED TRACTS

Tract No.	Entry and Status	Original Survey T.	R.	Sec.	Subdivisions
37	Buffalo S.S. List 28 State of Wyoming Approved	45	88	1	Lot 4, S½NW¼, NE¼SW¼
38	Buffalo 648 D.L.E. Ira B. Sawyer Patented			2	Lot 1, SE¼NE¼
39	Buffalo S.S. List 25 State of Wyoming Approved			[illegible]	N½SE¼, SE¼SE¼ NE¼NE¼
40	Buffalo [illegible] H.E. George Sawyer Patented			1	NW¼SW¼, S½SW¼ SW¼SE¼
41	Buffalo 742 H.E. Richardson S. Buckmaster Patented			12	N½N½
42	Buffalo 1096 H.E. John Hollywood Patented			12	S½N½
43	Buffalo 853 H.E. William Langly Horton Patented			12 12	NE¼SW¼, NW¼SE¼ S½SE¼
44	Buffalo 365 D.L.E. William Langly Horton Patented			13	E½NE¼, NE¼SE¼
45	Buffalo 020314 A.H.E. James W. Allen Pending			13 24	S½SE¼ N½NE¼
47	Buffalo 941 D.L.E. Roy T. Claussen Patented			25	SE¼SE¼
48	Designated School Section			36	All

All tract segregations shown hereon and all other claims shown to conform to the lines of the resurvey, whether by the original or new legal subdivisions, represent the position and form of said tracts under the original description as referred to the original survey, located as such on the ground according to the best available evidence of their true position.

Resurvey authorized by Commissioner's letters "E" dated March 9, July 28 and August 31, 1926

Mean Magnetic Declination. Scale 40 Chains to an Inch Area Surveyed. Acres

LINES DESIGNATED	BY WHOM SURVEYED	GROUP No	GROUP DATE	MILEAGE MLS	MILEAGE CHS	WHEN SURVEYED BEGUN	WHEN SURVEYED COMPLETED
Exterior	Marvin J. Lytle	91	Sept. 25, 1926	21	35.79	Aug. 26, 1926	June 23, 1927
Subdivisional	"	"	"	47	43.06	Sept. 27, 1926	July 4, 1927
Segregated Tract	"	"	"	14	46.29	"	"
Connecting	"	"	"		39.25	"	"

Office of U.S. Supervisor of Surveys
Denver, Colorado, May 23, 1928.
The above plat of Township No. 45 N., Range No. 88 W., of the Sixth Principal Meridian, Wyoming, is strictly conformable to the field notes of the survey thereof which have been examined and approved.

U.S. Supervisor of Surveys

DEPARTMENT OF THE INTERIOR
GENERAL LAND OFFICE
Washington, D.C., August 15, 1928.
The survey represented by this plat having been correctly executed in accordance with the requirements of law and the regulations of this office, is hereby accepted.

Acting Assistant Commissioner

2375-A

45-88

4110

TOWNSHIP No. 45 NORTH. RANGE No. 88 WEST of the 6th Principal MERIDIAN.

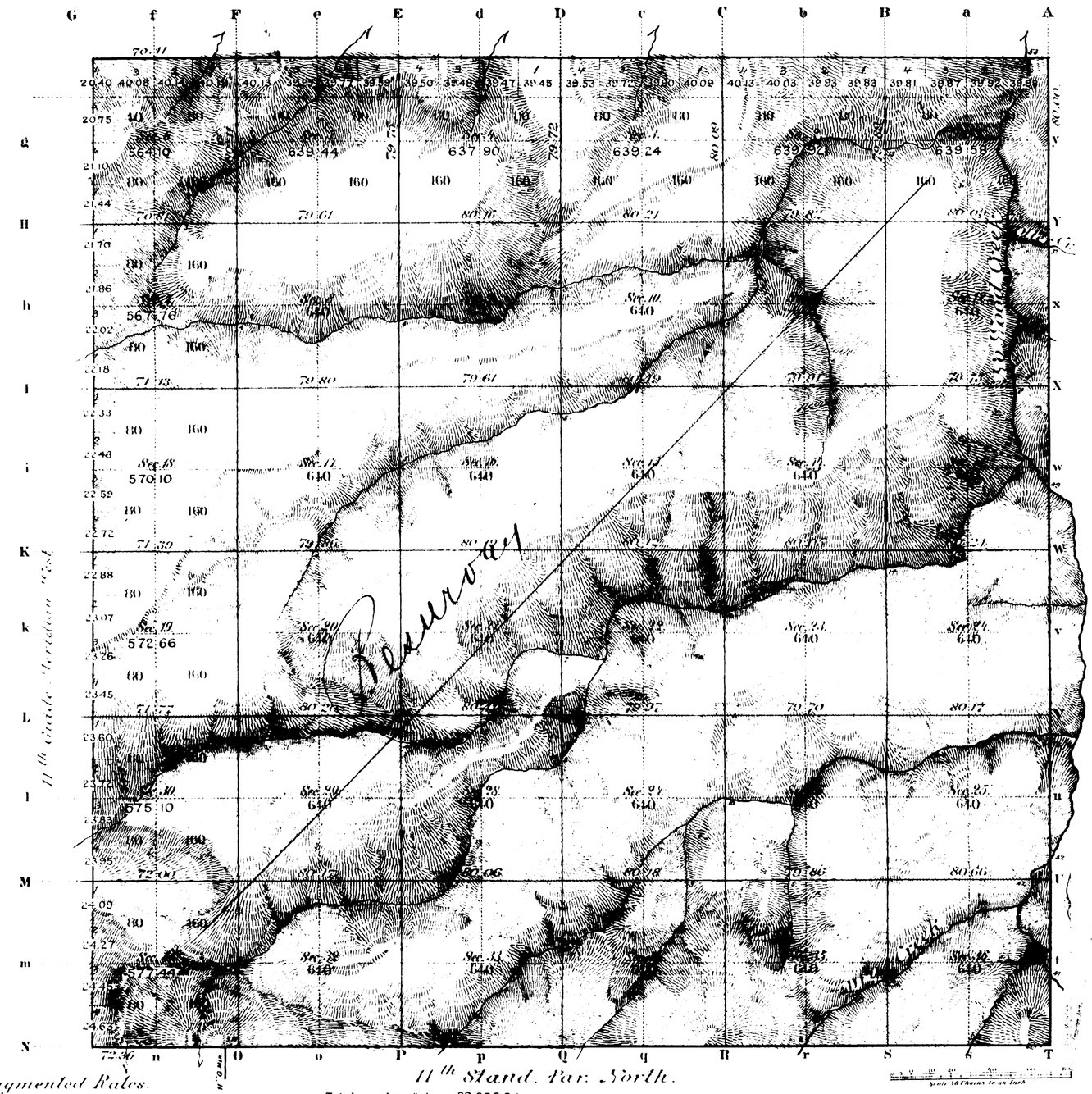

All Augmented Rates.

Total number of Acres 22 623 24

Surveys Designated	By Whom Surveyed	Date of Contract	Amount of Surveys Mls	Chs	Lks	When Surveyed	Magnetic Declination
N Township line	Ed. F. Stahle	Sep 21st 1880	5	70	11	July 26th 1884	
Subdivisions	" " "	" " "	59	37	93	Sept 16-20 "	18°45' 19°30' East
Connections							
11th Guide M.W.	[illegible]	May 15th 1882	5	0	0	Jan 24th 1883	

The above Map of Township No. 45 North Range No. 88 West of the Sixth Principal Meridian Wyoming Territory is strictly conformable to the field notes of the survey thereof on file in this Office which have been examined and approved.

Surveyor General's Office, John W. McCarthy
Surv. Genl.

Cheyenne Wyoming
Feby 16th 1885

A. Gast & Co. St. Louis Mo.

2375

(29)

Indexed

4068

11TH STANDARD PARALLEL NORTH.

Along South Boundary of Tp 45 N. in R's 86, 87 & 88 W. of the 6th P. M. Wyo. Ter.

Scale 40 Chs to 1 inch. Magnetic Var. East.

Course S.89°54' E.



All Augmented Rates.

Surveys Designated	By Whom Surveyed	Date of Contract	Amount of Surveys			When Surveyed.
			Mls	Chs	Lks	
11th Stand. P. N.	Ed. F. Stahle	Sep. 21st 1880	17	40	0	June 30 July 3, 1884

I hereby certify that the above diagram of the 11th Stand. Par North along the South Boundary of Tp 45 N. in R's 86, 87 & 88 W. of the 6th Principal Meridian, Wyoming Territory, is strictly conformable to the field notes of the survey thereof on file in this office, which have been examined and approved.

Surveyor General's Office,
Cheyenne Wyoming Feby 16th 1885

John H. Meldrum
Sur. Genl.

2354

(22) Indexed 2369

.54

11TH GUIDE MERIDIAN WEST.

Along West Boundaries of Townships 40 to 48 North, inclusive, Range 88 West of the 6th Principal Meridian Wyo. Ter.

Magnetic Variation East. Scale 40 Chains to one inch

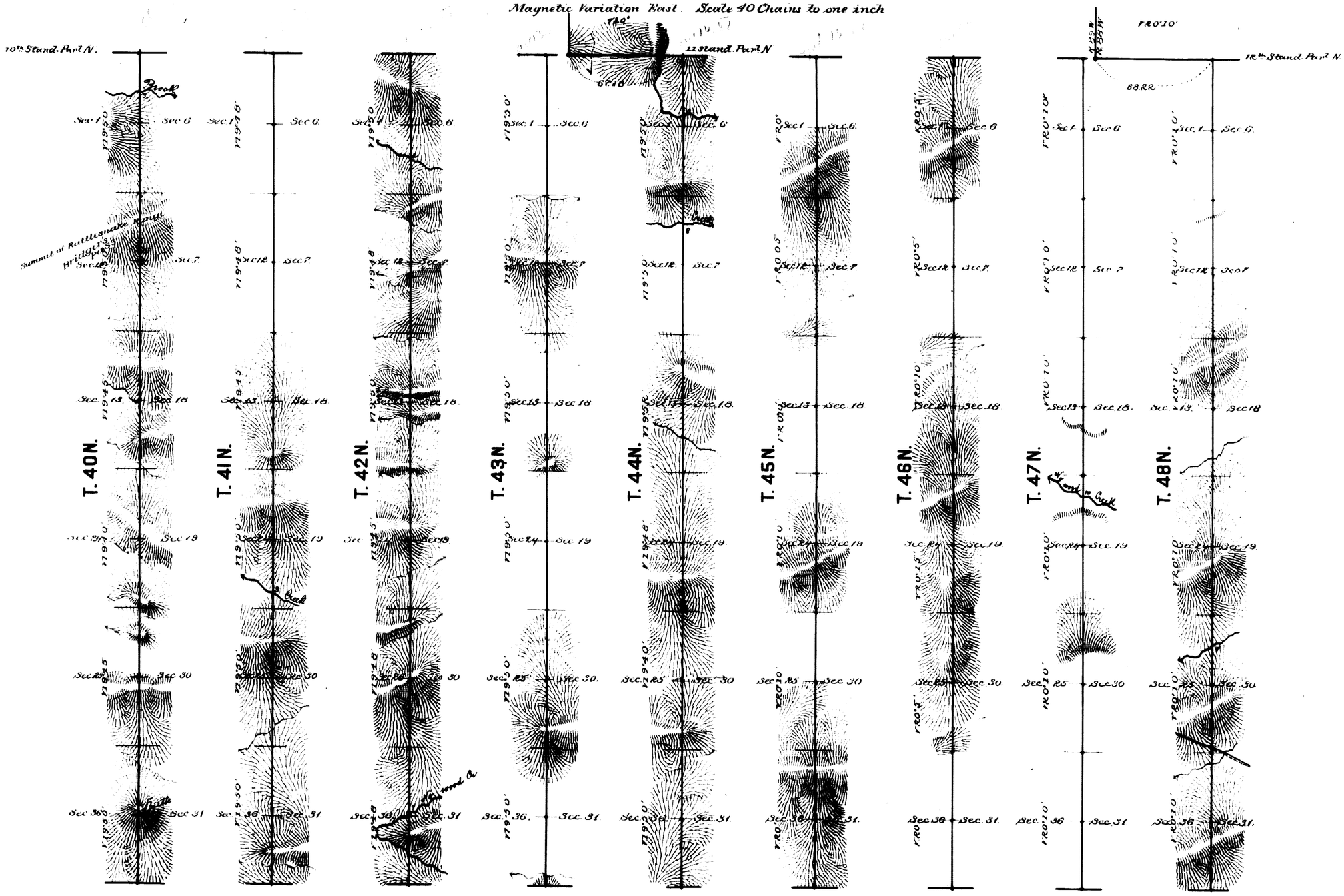

Surveys Designated	By Whom Surveyed	Date of Contract	Amount of Surveys			When Surveyed
			Chs.	Lks.	Lks.	
11th Guide M.W.	Charles A. Honey	Jan. 12th 1888	54	00	00	April 3rd 19 1888
Connections	" "	"	1	33	40	" " "

I hereby certify that the above diagram of the 11th Guide Meridian West along west Boundaries of Townships 40 to 48 North inclusive, Range 88 West of the 6th Principal Meridian Wyo. Ter. is strictly conformable to the field notes of the survey thereof on file in this Office which have been examined and approved.

Surveyor General's Office
Cheyenne, Wyoming
September 8th 1883

Edw. C. David
Sur. Genl.

1689

Indexes

4067

EXTERIOR LINES.

Scale 3 miles to 1 inch. Magnetic Var. East.



T. 48N.

T. 47N.

T. 46N.

T. 45N.

R. 88W. R. 87W. R. 86W.

All lines at Augmented Rates.

Surveys Designated	By Whom Surveyed	Date of Contract	Amount of Surveys	When Surveyed
Township lines	Ed. F. Stahle	Sep. 21st 1880	101 39 10	July 18 31, 1884
Connections	" "	" " "	24 10	" " "

I hereby certify that the above diagram of the Exterior lines of Townships 45, 46, 47 & 48 North, Ranges 86, 87 & 88 West of the 6th Principal Meridian Wyoming Territory, is strictly conformable to the field notes of the survey thereof on file in this office, which have been examined and approved.

Surveyor General's Office,
Cheyenne Wyoming Feb. 16th 1885

Thos. H. McDrum
Sur. Genl.

2353