3317 (4-675b) ORIGINAL

INDEPENDENT RESURVEY

TOWNSHIP Nº 45 NORTH RANGE Nº 89 WEST OF THE SIXTH PRINCIPAL MERIDIAN WYOMING

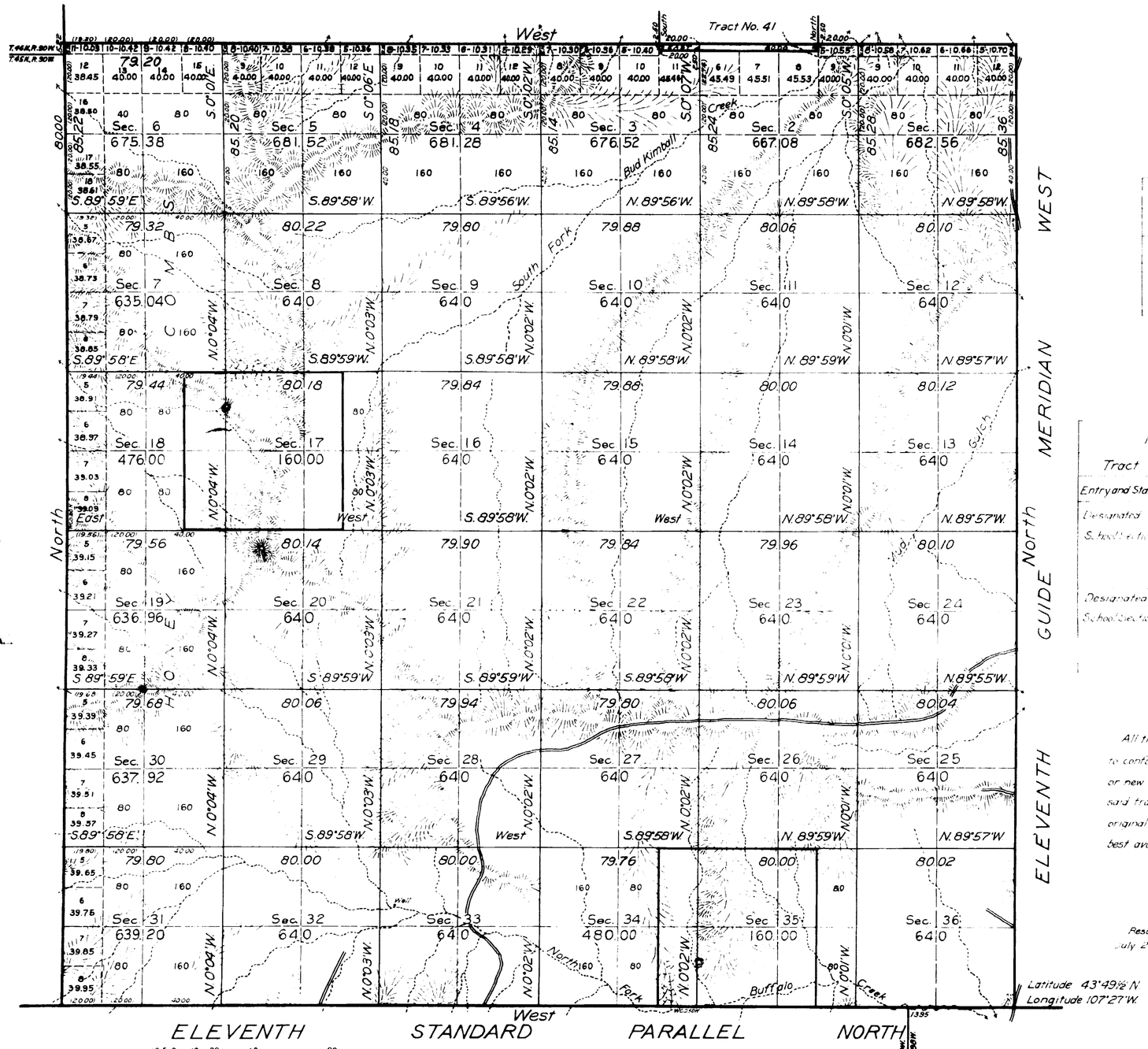

INDEX TO SEGREGATED TRACT

Tract		Original Survey			
No.	Entry and Status	T	R	Sec.	Subdivision
41	Designated School Section	46	89	36	All

INDEX TO APPROPRIATED SUBDIVISIONS

Tract	Original Survey				Resurvey			
Entry and Status	T.	R.	Sec.	Subdivisions	T	R	Sec.	Subdivisions
Designated	45	89	36	E½E½	45	89	35	W½E½
School Section	"	"	"	W½E½	"	"	35	E½W½
	"	"	"	E½W½	"	"	35	W½W½
	"	"	"	W½W½	"	"	34	E½E½
Designated	46	89	16	E½E½	"	"	17	W½E½
School Section	"	"	"	W½E½	"	"	17	E½W½
	"	"	"	E½W½	"	"	17	W½W½
	"	"	"	W½W½	"	"	16	E½E½

All tract segregations shown hereon and all other claims shown to conform to the lines of the resurvey, whether by the original or new legal subdivisions, represent the position and form of said tracts under the original description as referred to the original survey, located as such on the ground according to the best available evidence of their true position.

Resurvey authorized by Commissioner's letters "F" dated March 9, July 28 and August 31, 1926

LINES DESIGNATED	BY WHOM SURVEYED	GROUP Nº	GROUP DATE	MILEAGE MLS	MILEAGE CHS	WHEN SURVEYED BEGUN	WHEN SURVEYED COMPLETED
Exterior	King and Lytle	91	August 5, 1926 September 25, 1926	24	9.78	Sept. 1, 1926	June 13, 1927
Subdivisional	Mark D. King	91	Sept. 25, 1926	60	23.54	May 19, 1927	June 15, 1927
Meander							
Miscellaneous							

Office of U.S. Supervisor of Surveys

Denver, Colorado, June 15, 1928.

The above plat of Township No. 45 N., Range No. 89 W., of the Sixth Principal Meridian, Wyoming, is strictly conformable to the field notes of the survey thereof which have been examined and approved.

U.S. Supervisor of Surveys

DEPARTMENT OF THE INTERIOR
GENERAL LAND OFFICE

Washington, D.C., Sept. 28, 1928.

The survey represented by this plat having been correctly executed in accordance with the requirements of law and the regulations of this office, is hereby accepted.

Acting Assistant Commissioner

2060-A

Trans. to Buffalo Land Office February 19, 1929.

45 - 89

3316

TOWNSHIP No. 45 NORTH. RANGE No. 89 WEST of the 6th Principal MERIDIAN.

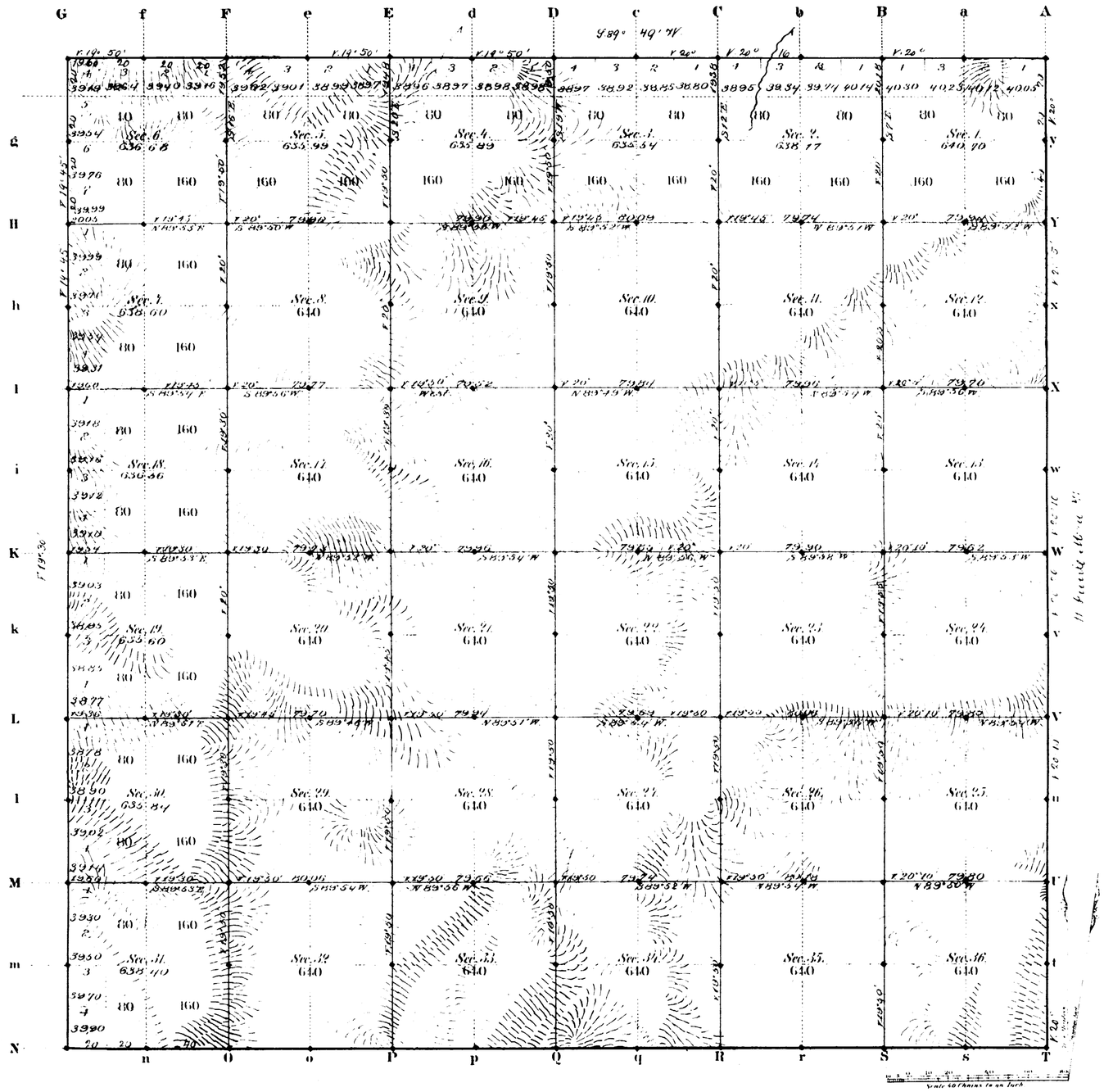

Total number of Acres 23,007.97

Surveys Designated	By Whom Surveyed	Date of Contract	Amount of Surveys Mls	Chs	Lks	When Surveyed	Magnetic Declination
No. 1 Township lines	F. H. Weinhauer Jr.	May 15, 1882	11	79	60	Oct. 30, 1882	19° 40' East
Subdivisions	R. H. Woods	" "	59	72	37	June 14-16 1883	19° 55' " "
Connections							
11th Stand Parl N.	Chas. A. Honey	Jan'y 12, 1882	6	00	00	April 21, 1882	
11th Guide Mer W.	" "	" "	6	00	00	April 15, 1882	

The above Map of Township No. 45 North Range No. 89 West of the Sixth Principal Meridian Wyoming Territory is strictly conformable to the field notes of the survey thereof on file in this Office, which have been examined and approved.

Surveyor General's Office,
Cheyenne Wyoming
March 1st 1884

Edw. C. Davis
Sur. Genl.

A. Gast & Co. St. Louis Mo.

2060

45 - 89

(22) 2363 48

Index

11TH STANDARD PARALLEL NORTH

Along the South bound of Tp. 45 N., Rs 89 to 96 inclusive, West of the 6th P.M. Wyoming Ty.

Scale 40 chs. to 1 inch. Mag. var. East.

Course West.

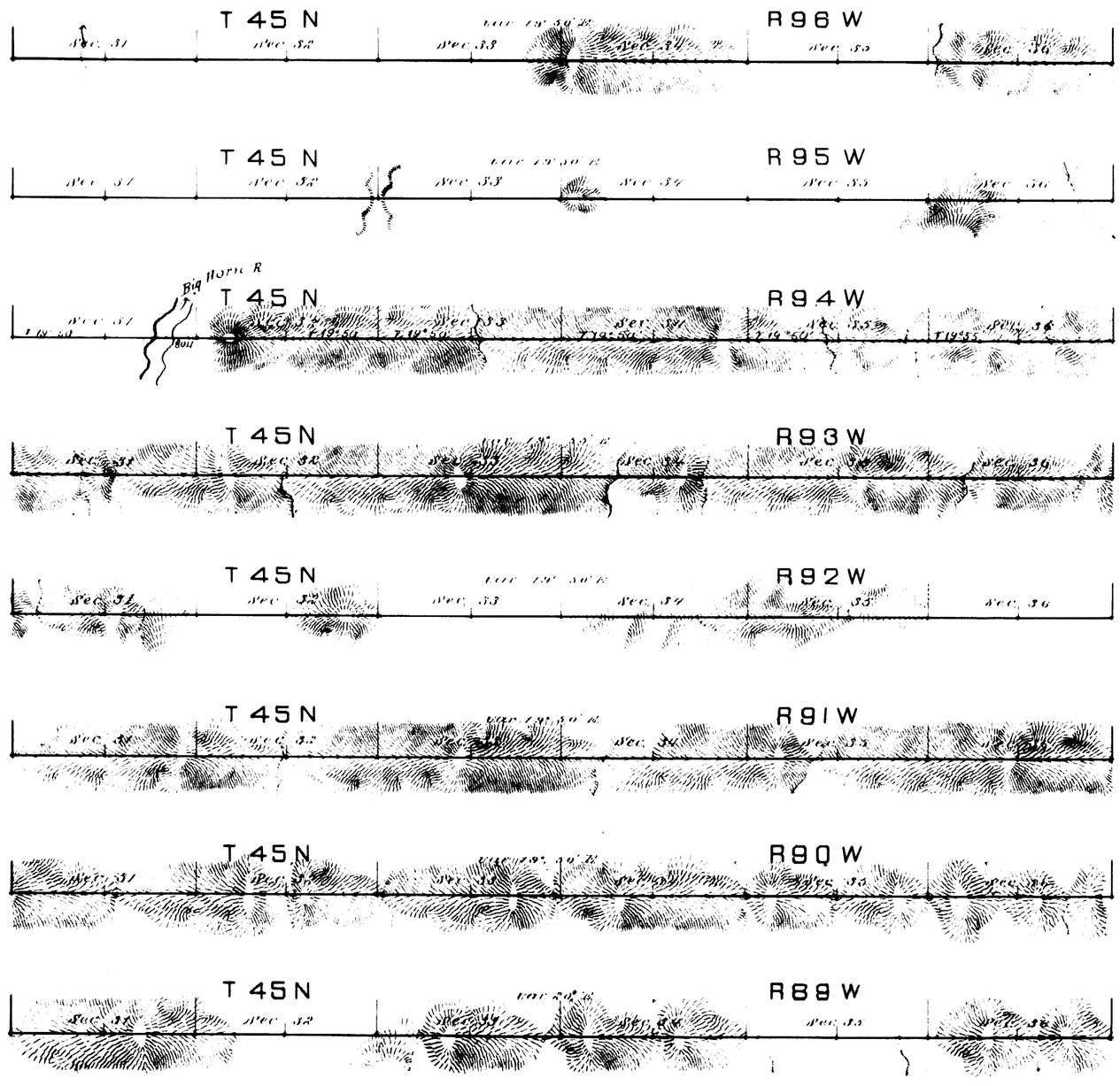

Survey Designated	By Whom Surveyed	Date of Contract	Amount of Survey Mls.	Chs.	Lks.	When Surveyed
11th Stand. Par. N.	Chas. H. Honey	Jan. 12, 1882	48	0	0	Apr. 21 May 13, '82

I hereby certify that the above diagram of the 11th Stand. Par. North, along the South bound of Tp. 45 N., Ranges 89 to 96 inclusive, West of the 6th P.M., Wyo. Ter., is strictly conformable to the field notes of the Survey on file in this Office, which have been examined and approved.

Surveyor General's Office,
Cheyenne Wyoming, Sept. 8, 1883

Edw. C. David
Surveyor General.

1683

(22) Indexed 2369

54

11TH GUIDE MERIDIAN WEST.

Along West Boundaries of Townships 40 to 48 North, inclusive, Range 88 West of the 6th Principal Meridian Wyo. Ter.

Magnetic Variation East. Scale 40 Chains to one inch

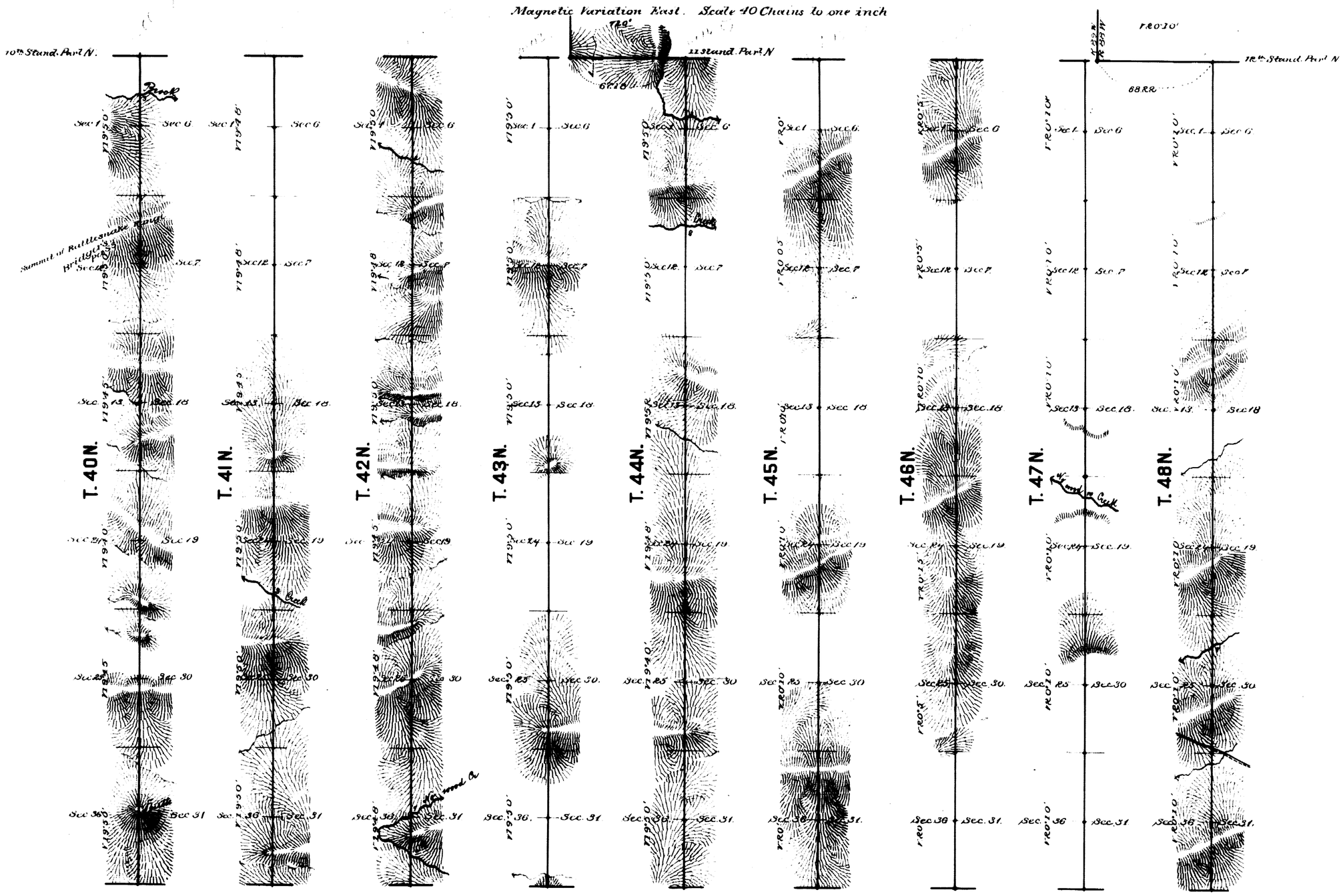

Surveys Designated	By Whom Surveyed	Date of Contract	Amount of Survey	When Surveyed
11th Guide M.W.	Charles A. Honey	Jan 18th 1888	54 00 00	April 3rd 19 1888
Connections	" "	" "	1 55 40	" " "

I hereby certify that the above diagram of the 11th Guide Meridian West along west Boundaries of Townships 40 to 48 North inclusive, Range 88 West of the 6th Principal Meridian Wyo. Ter. is strictly conformable to the field notes of the survey thereof on file in this Office which have been examined and approved.

Surveyor General's Office
Cheyenne, Wyoming.
September 8th 1883

Edw. C. David
" " Sur. Genl.

1689

accession no. 3315

EXTERIOR LINES.

Scale 3 miles to 1 inch. Magnetic Variation, E.

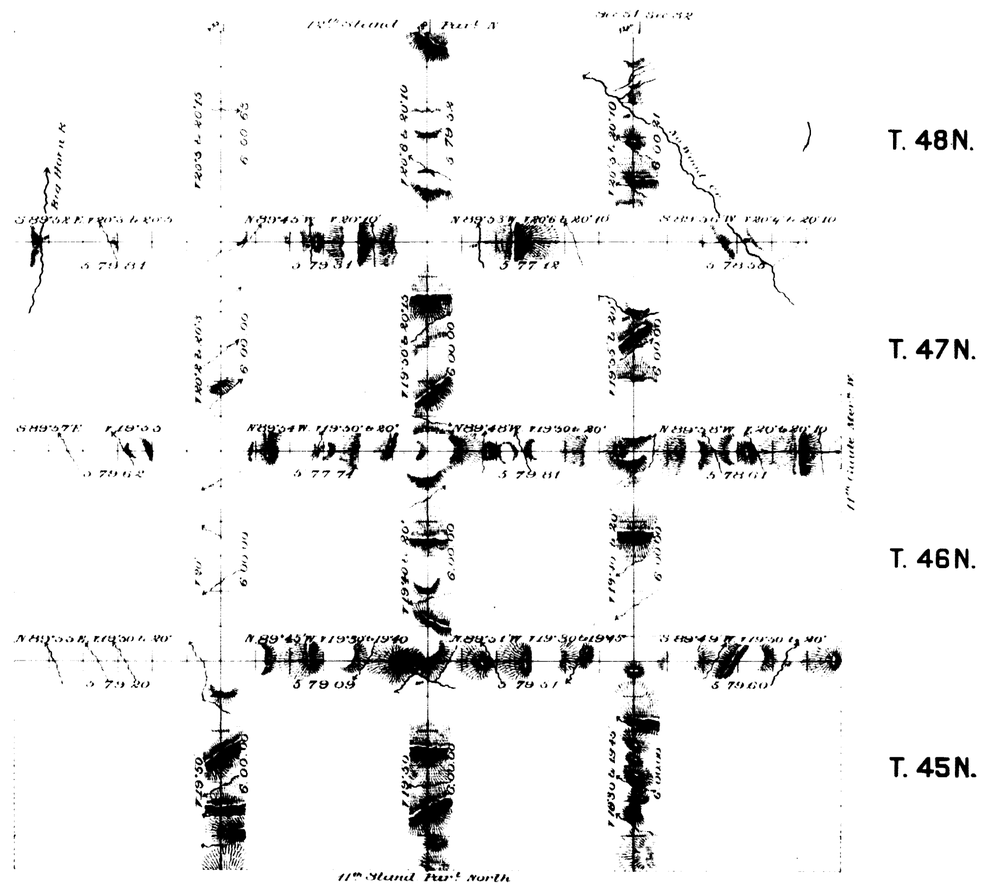

Surveys Designated	By Whom Surveyed	Date of Contract	Amount of Surveys			When Surveyed
			M.T.S.	C.K.S.	T.R.S.	
Exterior lines	F.W. Weisshaar Jr.	May 15th 1882	143	68	33	Oct. 30 Nov. 21, 1882
Connections	" " "	" " "		26	15	" " " " "

I hereby certify that the above diagram of the Exterior lines of Tps. 45, 46, 47 & 48 N., Rs. 89, 90, 91, & 92 W., of the 6th P.M. Wyo. Ter. is strictly conformable to the field notes of the survey thereof on file in this office, which have been examined and approved.

Surveyor General's Office,
Cheyenne Wyoming Febry. 28th 1884

Edw. C. David Surr. Genl.