3328

(4-675b)

INDEPENDENT RESURVEY

TOWNSHIP No. 45 NORTH RANGE No. 90 WEST OF THE SIXTH PRINCIPAL MERIDIAN WYOMING

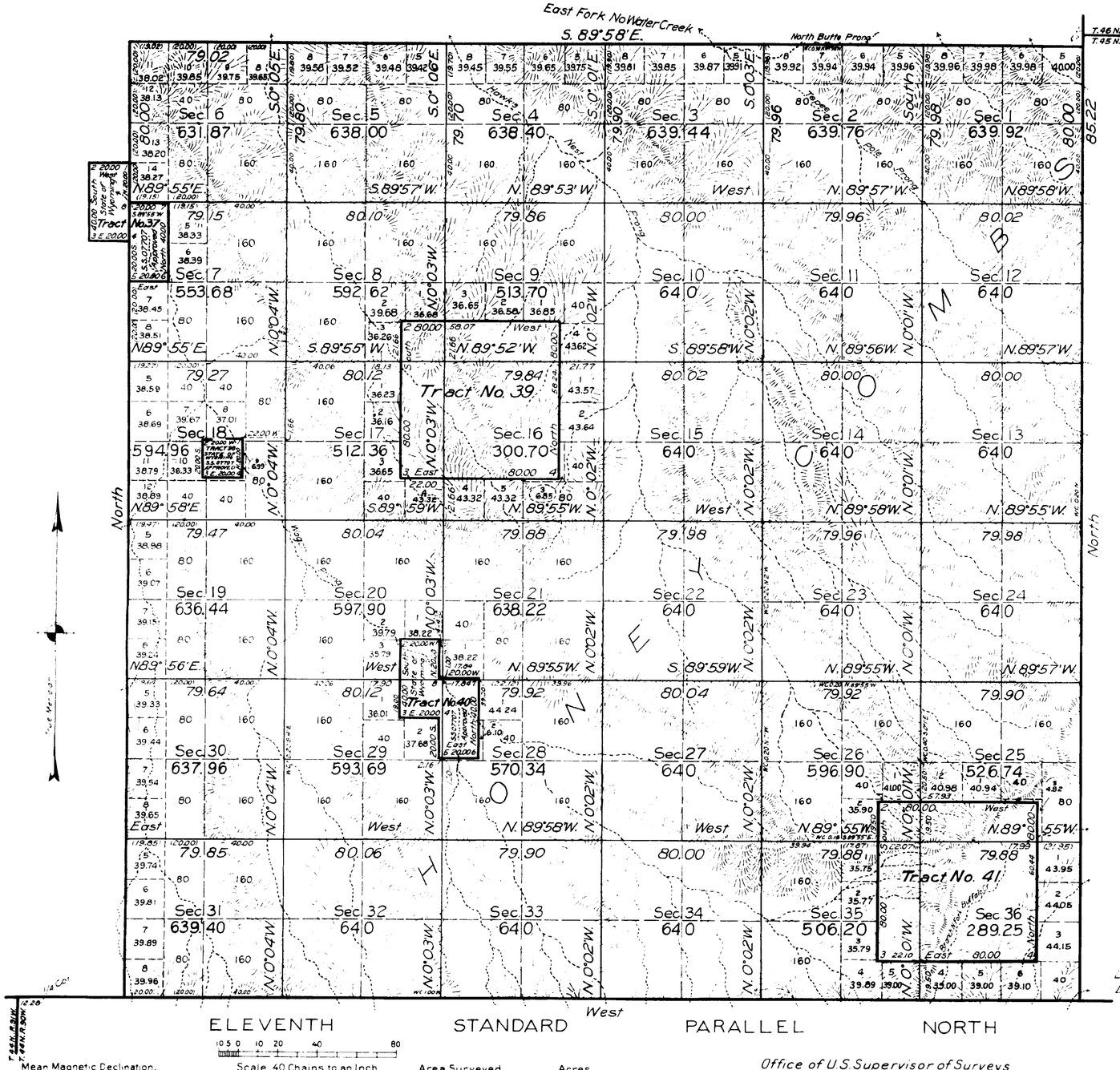

Latitude 43°49'N.
Longitude 107°34'W.

Mean Magnetic Declination.

Scale 40 Chains to an Inch

Area Surveyed. Acres

LINES DESIGNATED	BY WHOM SURVEYED	GROUP No	GROUP DATE	MILEAGE MLS	MILEAGE CHS	WHEN SURVEYED BEGUN	WHEN SURVEYED COMPLETED
Exterior	M.D. King and M.J. Lytle	91	August 5, 1926 September 25, 1926	23	79.02	Sept. 1, 1926	Oct. 1, 1927
Subdivisional	Mark D. King	"	Sept. 25, 1926	59	80.12	Sept. 26, 1927	Oct. 22, 1927
Tract	M.D. King and K.W. Bond	"	"	13	20.02	Sept. 26, 1927	June 27, 1928
Connecting	"	"	"	2	63.68	"	"

INDEX TO SEGREGATED TRACTS

Tract No.	Tract Entry and Status	Original Survey T.	R.	Sec.	Subdivisions
37	Buffalo 07707 S.S. State of Wyoming Approved	45	90	7	Lots 1 and 2, SE¼NW¼, NE¼SW¼
38	Buffalo 07707 S.S. State of Wyoming Approved			18	SE¼SE¼
39	Designated School Section			16	All
40	Buffalo 07707 SS State of Wyoming Approved			28	NW¼NW¼, S½NW¼, NE¼SW¼
41	Designated School Section			36	All

All tract segregations shown hereon represent the position and form of said tracts under the original description as referred to the original survey, located as such on the ground according to the best available evidence of their true position

Office of U.S. Supervisor of Surveys
Denver, Colorado, August 6, 1928.
The above plat of Township No. 45 North, Range No. 90 West of the 6th Principal Meridian, Wyoming is strictly conformable to the field notes of the survey thereof which have been examined and approved

U.S. Supervisor of Surveys

DEPARTMENT OF THE INTERIOR
GENERAL LAND OFFICE
Washington, D.C., April 9, 1929
The survey represented by this plat having been correctly executed in accordance with the requirements of law and the regulations of this office, is hereby accepted.

Assistant Commissioner

2064-A

Drawn to U.S. Land Office Buffalo, Wyo. June 20, 1929

45-90

3327

TOWNSHIP No. 45 NORTH. RANGE No. 90 WEST of the 6th Principal MERIDIAN.

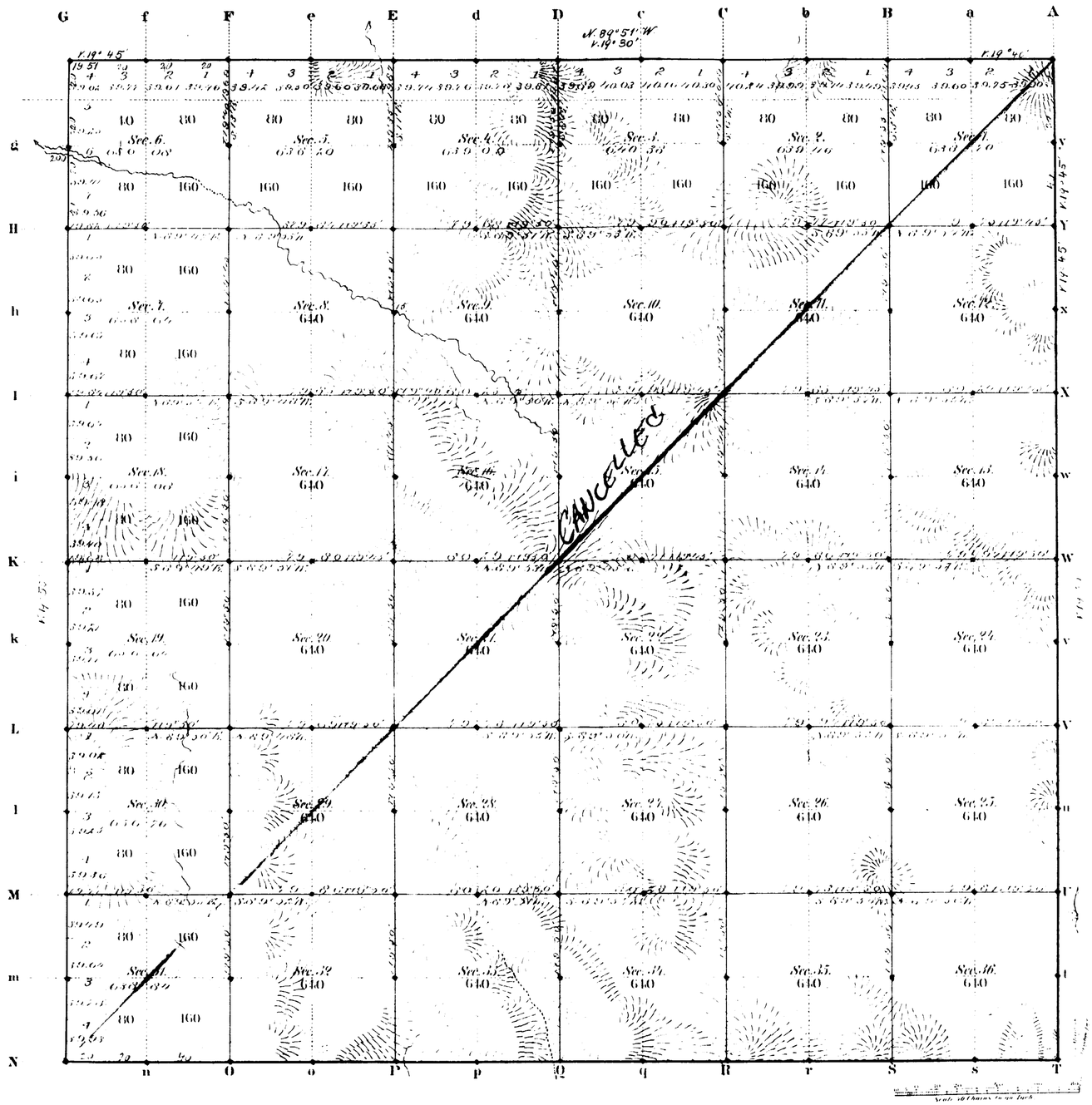

Total number of Acres 23,02[illegible]

Surveys Designated	By Whom Surveyed	Date of Contract	Amount of Surveys Mls	Chs	Lks	When Surveyed	Magnetic Declination
E.W. of Township lines	[illegible]	May 10, 1882	17	74	51	October 30, and Nov. 4, 6, 1883	19°45' East
Subdivisions	R. F. Wood's	" "	[illegible]	[illegible]	[illegible]	June 18-20, 1883	19°40' "
Connections							
11th Guard Pt.	[illegible] Harvey	June 12, 1882	[illegible]	[illegible]	[illegible]	April 21, 22, 1882	

The above Map of Township No. 45 North Range No. 90 West of the Sixth Principal Meridian Wyoming Territory is strictly conformable to the field notes of the survey thereof on file in this Office, which have been examined and approved.

Surveyor General's Office,
Cheyenne Wyoming
March 1st 1884

Edw. C. Davis
Sur. Genl.

A. Gast & Co. St. Louis Mo.

2064

4-

(26)
accession no. 3315

EXTERIOR LINES.

Scale 3 miles to 1 inch Magnetic Variation, E.

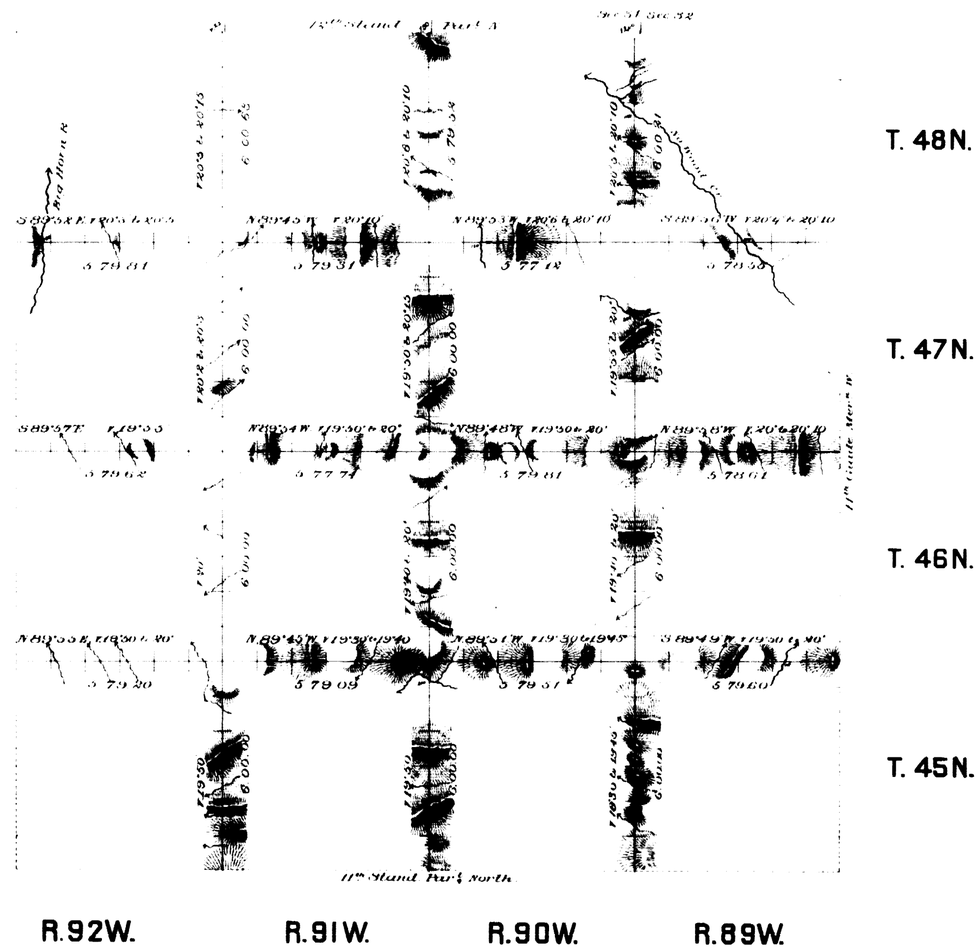

Surveys Designated	By Whom Surveyed	Date of Contract	Amount of Surveys			When Surveyed
			Mls	Chs	Lks	
Exterior lines	F W Weisshaar Jr.	May 15th 1882	143	68	33	Oct. 30 Nov. 21, 1882
Connections	" "	" " "		26	15	" " " " "

I hereby certify that the above diagram of the Exterior lines of Tps. 45, 46, 47 & 48 N. Rs. 89, 90, 91, & 92 W., of the 6th P.M. Wyo. Ter. is strictly conformable to the field notes of the survey thereof on file in this office, which have been examined and approved.
Surveyor General's Office,
Cheyenne Wyoming Febry. 28th 1884

Edw. C. David Surr. Genl.

2059

(22) Index

2363

48

11TH STANDARD PARALLEL NORTH

along the South bound of Tp. 45 N., R's 89 to 96 inclusive, West of the 6th P.M. Wyoming Ty.

Scale 40 chs to 1 inch Mag. var. East.

Course West.

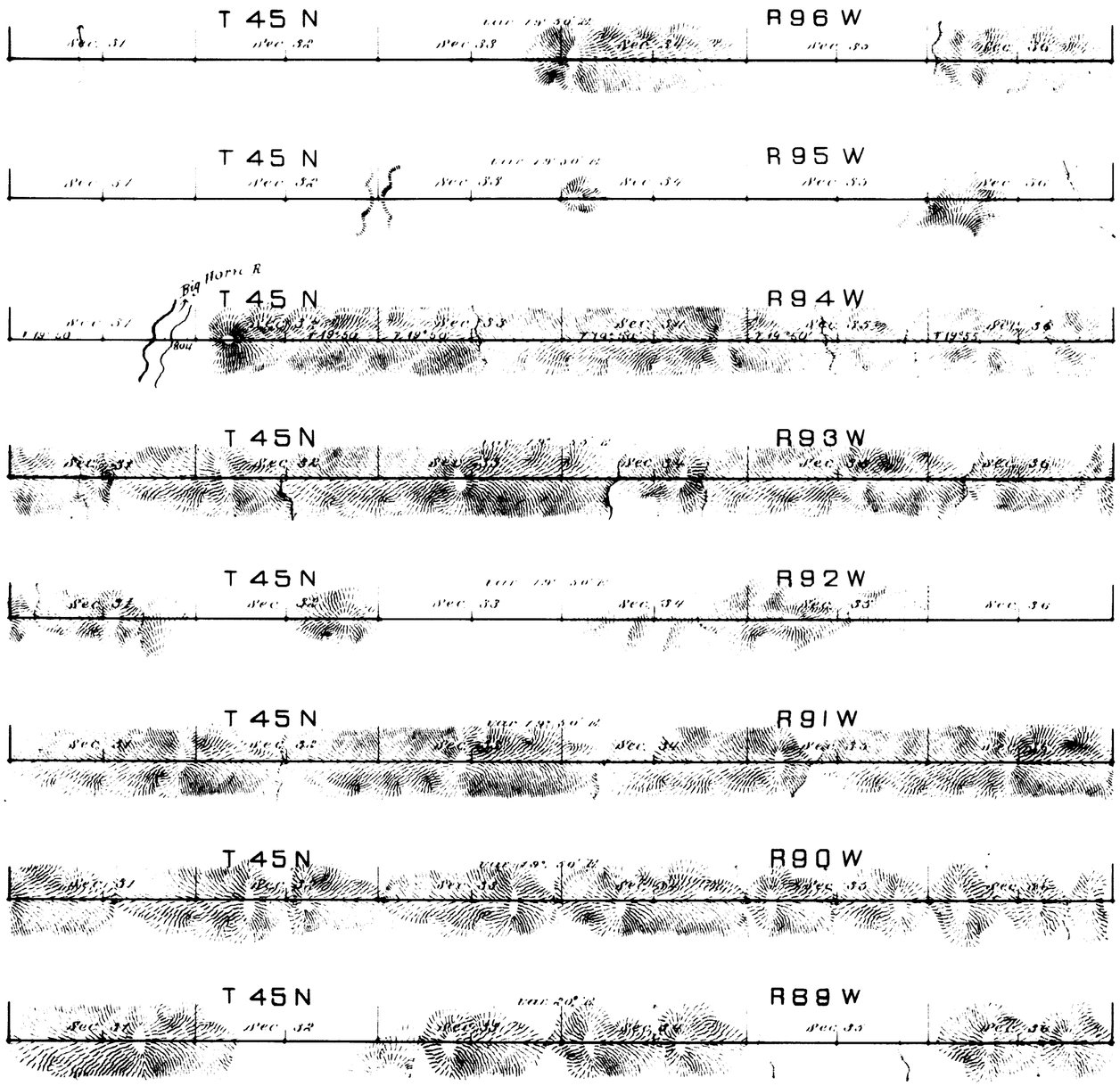

Survey Designated	By Whom Surveyed	Date of Contract	Amount of Survey Mls.	Chs.	Lks.	When Surveyed
11th Stand. Par't N.	Chas. H. Honey	Jan. 12, 1882	48	0	0	Apr. 21 May 13, '82

I hereby certify that the above diagram of the 11th Stand. Par't North, along the South bound of Tp. 45 N., Ranges 89 to 96 inclusive, West of the 6th P.M., Wyo. Ter., is strictly conformable to the field notes of the Survey on file in this Office, which have been examined and approved.

Surveyor General's Office,
Cheyenne Wyoming, Sept. 8, 1883

Edw. C. David
Surveyor General.

1683